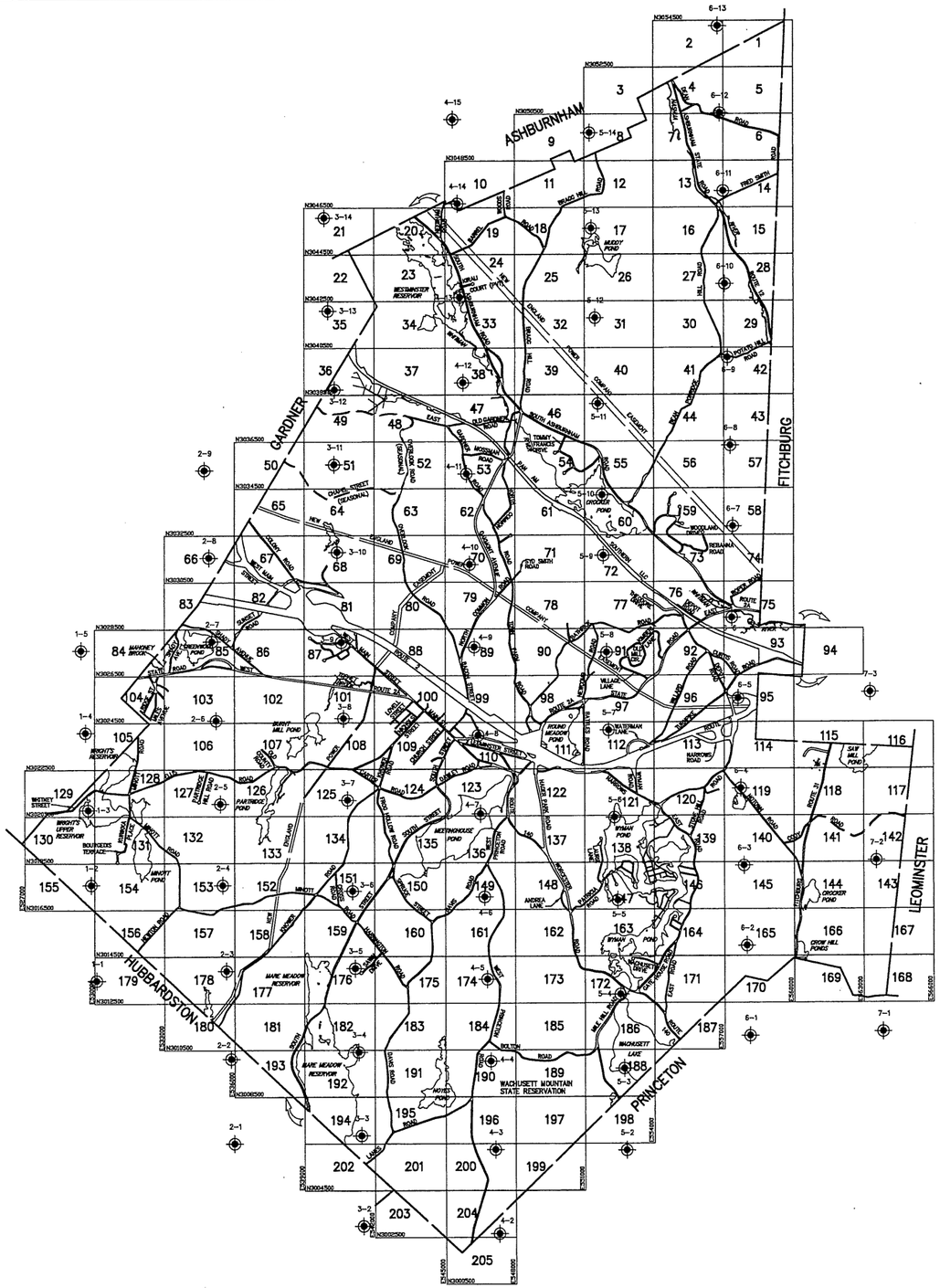

THIS MAP IS FOR ASSESSMENT PURPOSES. IT IS NOT VALID FOR LEGAL DESCRIPTION OR CONVEYANCE.

THE HORIZONTAL DATUM IS THE MASSACHUSETTS STATE PLANE COORDINATE SYSTEM, NAD 83.

PHOTOGRAPHY DATE: DECEMBER 8, 1999

COMPLETION DATE: MAY 1, 2001

PRODUCED IN 2000 BY

CAI Technologies
Precision Mapping Geospatial Solutions.

11 PLEASANT STREET, LITTLETON, NH 03561
800.322.4640 - WWW.CAI-TECH.COM

LEGEND

110 MAP SHEET NUMBER

2-2 APPROXIMATE CENTER OF AERIAL PHOTO

N3000500 E3450000 COORDINATE VALUE OF MASSACHUSETTS STATE PLANE COORDINATE SYSTEM

UTILITY EASEMENT

SCALE 1" = 2700'

FEET 1350 0 2700 5400 8100

METERS 675 0 675 1350 2025

REVISED TO : JANUARY 1, 2014

PROPERTY MAPS

WESTMINSTER

MASSACHUSETTS

INDEX MAP

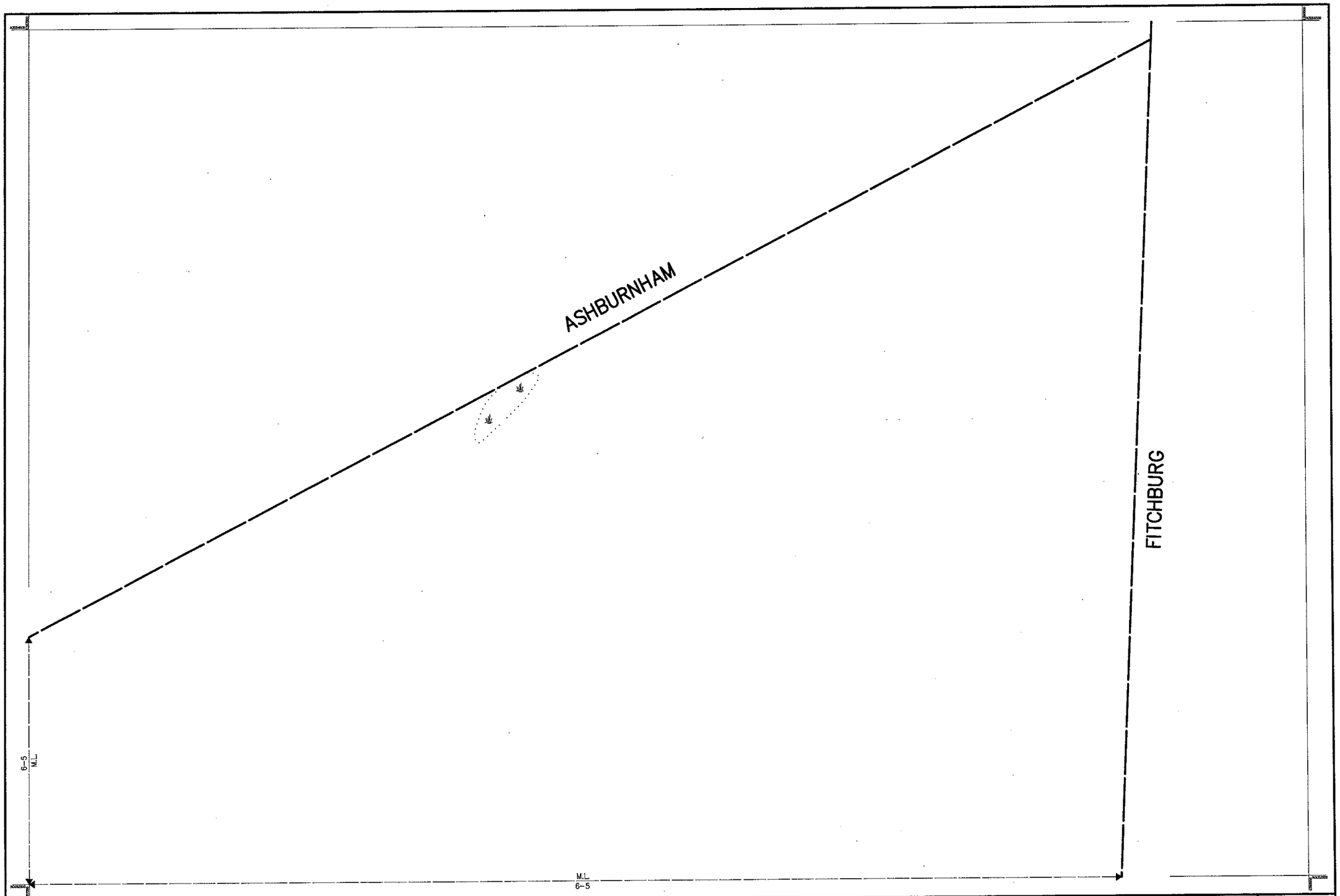

THIS MAP IS FOR ASSESSMENT PURPOSES. IT IS NOT VALID FOR LEGAL DESCRIPTION OR CONVEYANCE.

THE HORIZONTAL DATUM IS THE MASSACHUSETTS STATE PLANE COORDINATE SYSTEM, NAD 83.

PHOTOGRAPHY DATE: DECEMBER 8, 1999

COMPLETION DATE: MAY 1, 2001

PRODUCED IN 2000 BY

GAI Technologies
Precision Mapping. Occupational Software.

11 PLEASANT STREET, LITTLETON, NH 03561
800.322.4640 – WWW.GAI-TECH.COM

LEGEND

AREA SURVEYED	Ac	EXEMPT PROPERTY	E
AREA CALCULATED	AcC	SUBDIVISION LOT NO.	2
RECORD DIMENSION	100'	BUILDING	
SCALED DIMENSION	100'S	RIGHT OF WAY/ACCESS	R/W
MATCH LINE	M.L.	COMMON OWNERSHIP	
WATER	W	WETLANDS	

SCALE 1" = 100'

FEET 50 0 100 200 300

METERS 25 0 25 50 75

REVISED TO : JANUARY 1, 2014

PROPERTY MAPS

WESTMINSTER

MASSACHUSETTS

INDEX DIAGRAM

2	
4	5

GN

MAP NO. 1

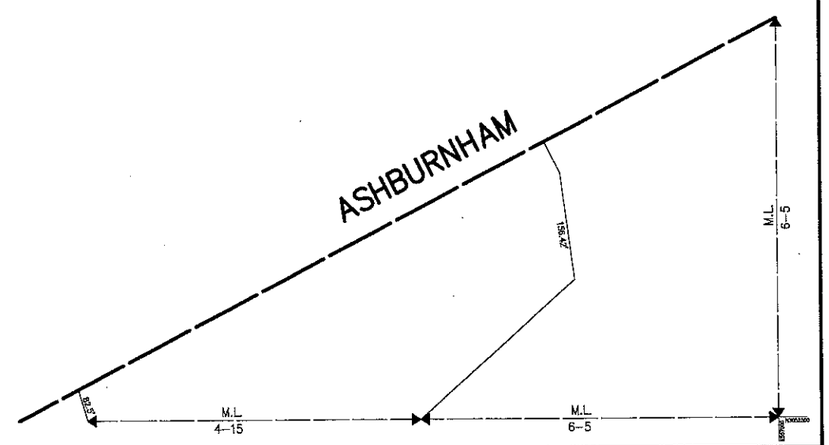

THIS MAP IS FOR ASSESSMENT PURPOSES. IT IS NOT VALID FOR LEGAL DESCRIPTION OR CONVEYANCE.

THE HORIZONTAL DATUM IS THE MASSACHUSETTS STATE PLANE COORDINATE SYSTEM, NAD 83.

PHOTOGRAPHY DATE: DECEMBER 8, 1999

COMPLETION DATE: MAY 1, 2001

PRODUCED IN 2000 BY

CAI Technologies
Innovative Mapping, Geospatial Solutions

11 PLEASANT STREET, LITTLETON, NH 03561
800.322.4540 - WWW.CAITECH.COM

LEGEND

AREA SURVEYED . . . . . Ac
AREA CALCULATED . . . . . AcC
RECORD DIMENSION . . . . . 100'
SCALED DIMENSION . . . . . 100'S
MATCH LINE . . . . . M.L.
WATER . . . . . W

EXEMPT PROPERTY. . . . . (E)
SUBDIVISION LOT NO. . . . . (2)
BUILDING. . . . . .
RIGHT OF WAY/ACCESS 5/8
COMMON OWNERSHIP. . . . . .
WETLANDS . . . . . .

FEET SCALE 1" = 100' METERS
50 0 100 200 300
25 0 25 50 75

REVISED TO : JANUARY 1, 2014

PROPERTY MAPS

WESTMINSTER

MASSACHUSETTS

INDEX DIAGRAM

1
3 4 5

MAP NO.

2

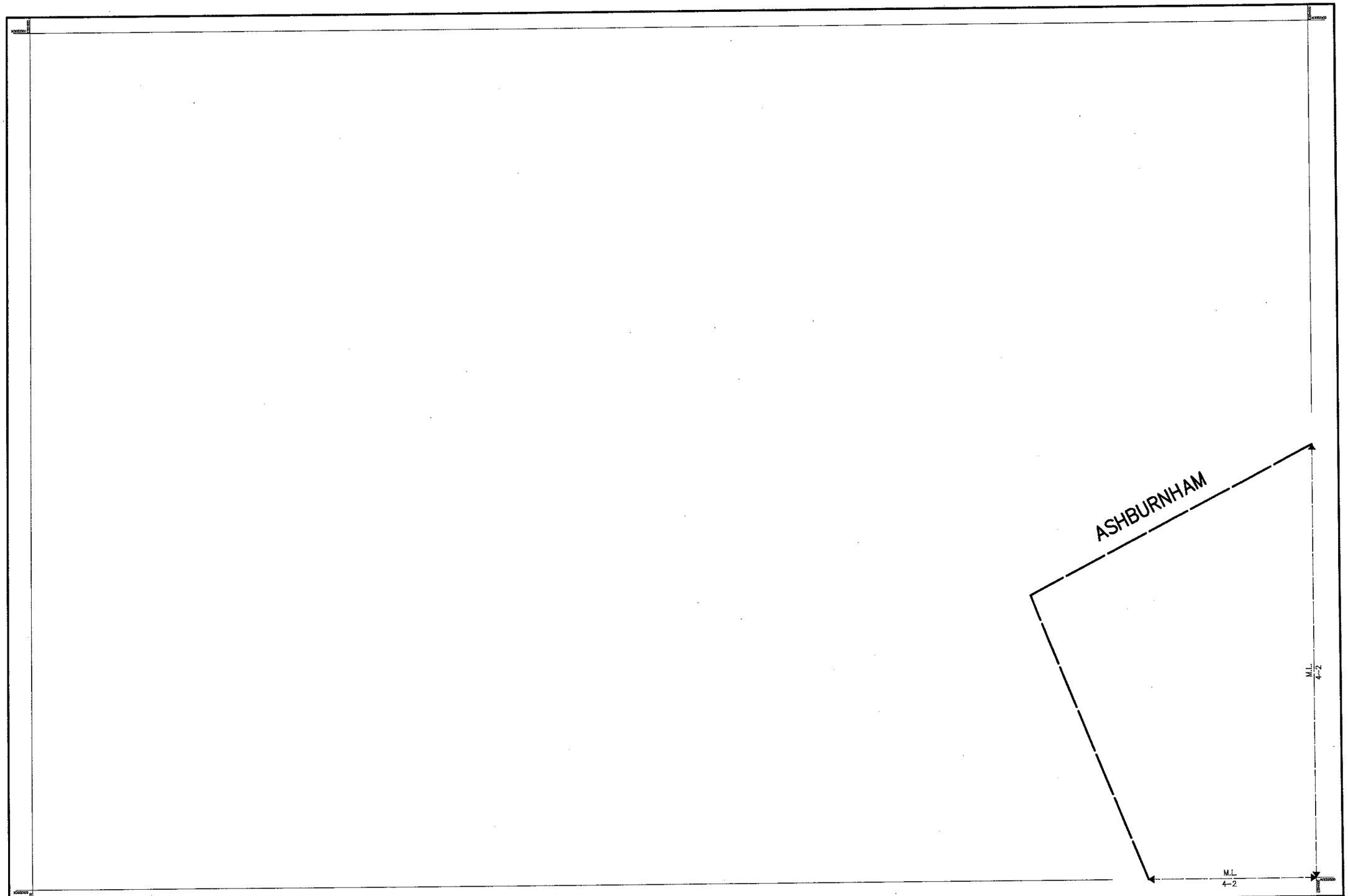

THIS MAP IS FOR ASSESSMENT PURPOSES. IT IS NOT VALID FOR LEGAL DESCRIPTION OR CONVEYANCE.

THE HORIZONTAL DATUM IS THE MASSACHUSETTS STATE PLANE COORDINATE SYSTEM, NAD 83.

PHOTOGRAPHY DATE: DECEMBER 8, 1999

COMPLETION DATE: MAY 1, 2001

PRODUCED IN 2000 BY

CAI Technologies
Innovative Mapping Geospatial Solutions

11 PLEASANT STREET, LITTLETON, NH 03561
800.322.4340 - WWW.CAI-TECH.COM

LEGEND

AREA SURVEYED . . . . . Ac
AREA CALCULATED . . . . . AcC
RECORD DIMENSION . . . . . .100'
SCALED DIMENSION . . . . . .100'S
MATCH LINE . . . . . M.L.
WATER . . . . . W

EXEMPT PROPERTY. . . . . E
SUBDIVISION LOT NO. 2
BUILDING . . . . . .
RIGHT OF WAY/ACCESS . . . . . R/W
COMMON OWNERSHIP. . . . . .
WETLANDS . . . . . .

SCALE 1" = 100'

FEET 50 0 100 200 300

25 0 25 50 75 METERS

REVISED TO : JANUARY 1, 2014

PROPERTY MAPS

WESTMINSTER

MASSACHUSETTS

INDEX DIAGRAM

	2	
	4	
9	8	7

GN

MAP NO.

3

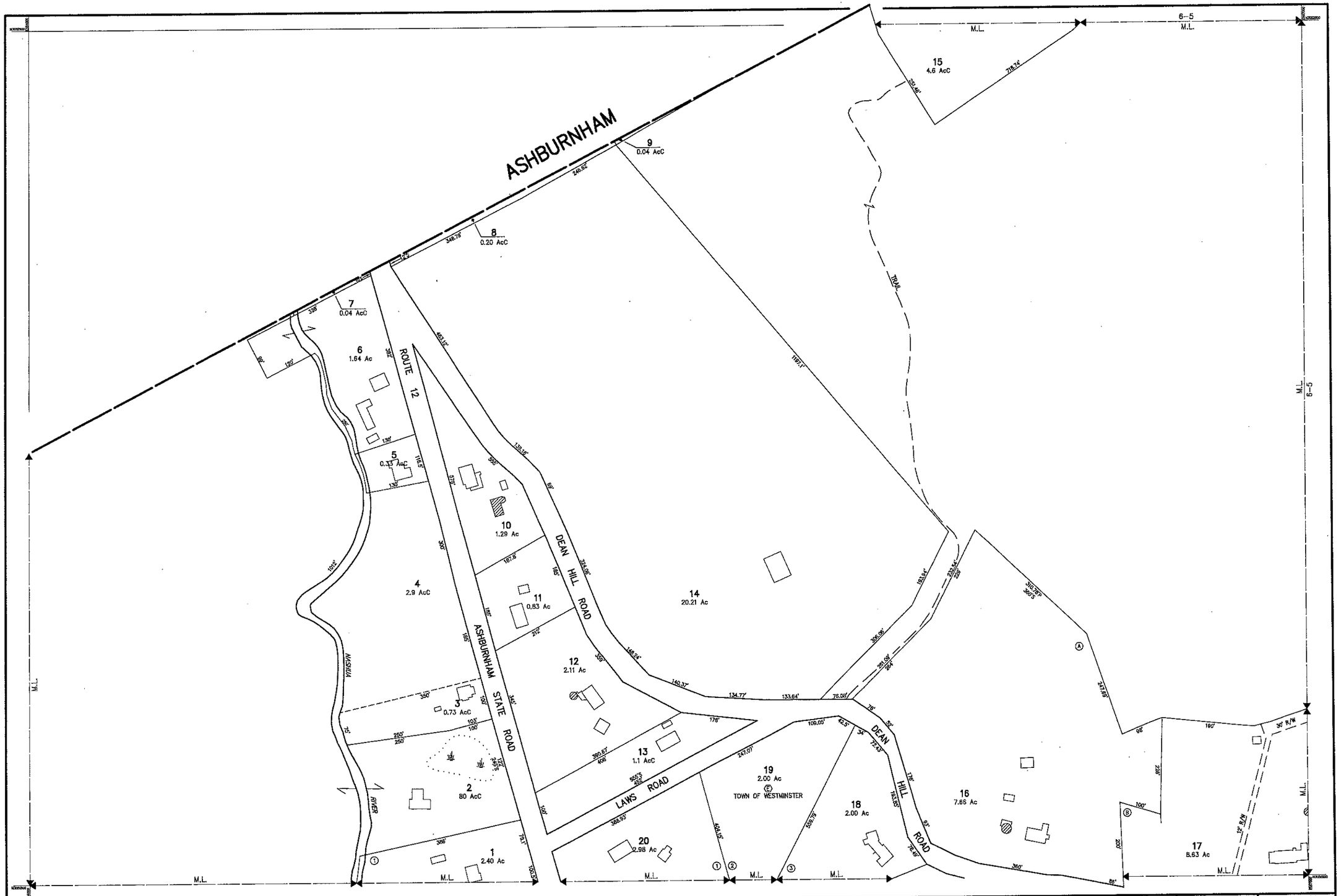

THIS MAP IS FOR ASSESSMENT PURPOSES. IT IS NOT VALID FOR LEGAL DESCRIPTION OR CONVEYANCE.

THE HORIZONTAL DATUM IS THE MASSACHUSETTS STATE PLANE COORDINATE SYSTEM, NAD 83.

PHOTOGRAPHY DATE: DECEMBER 8, 1999

COMPLETION DATE: MAY 1, 2001

PRODUCED IN 2000 BY

CAI Technologies
Precision Mapping, Geospatial Solutions

11 PLEASANT STREET, LITTLETON, NH 03561
800.323.4540 - WWW.CAI-TECH.COM

LEGEND

AREA SURVEYED . . . . . Ac
AREA CALCULATED . . . . . AcC
RECORD DIMENSION . . . . . 100'
SCALED DIMENSION . . . . . 100'S
MATCH LINE . . . . . M.L.
WATER . . . . . W

EXEMPT PROPERTY. . . . . E
SUBDIVISION LOT NO.. 2
BUILDING. . . . . .
RIGHT OF WAY/ACCESS. . . . . R/W
COMMON OWNERSHIP. . . . . .
WETLANDS . . . . . .

SCALE 1" = 100'

FEET 50 0 100 200 300

METERS 25 0 25 50 75

REVISED TO : JANUARY 1, 2014

PROPERTY MAPS

WESTMINSTER

MASSACHUSETTS

INDEX DIAGRAM

	2	1
3		5
8	7	6

GRID N

MAP NO. 4

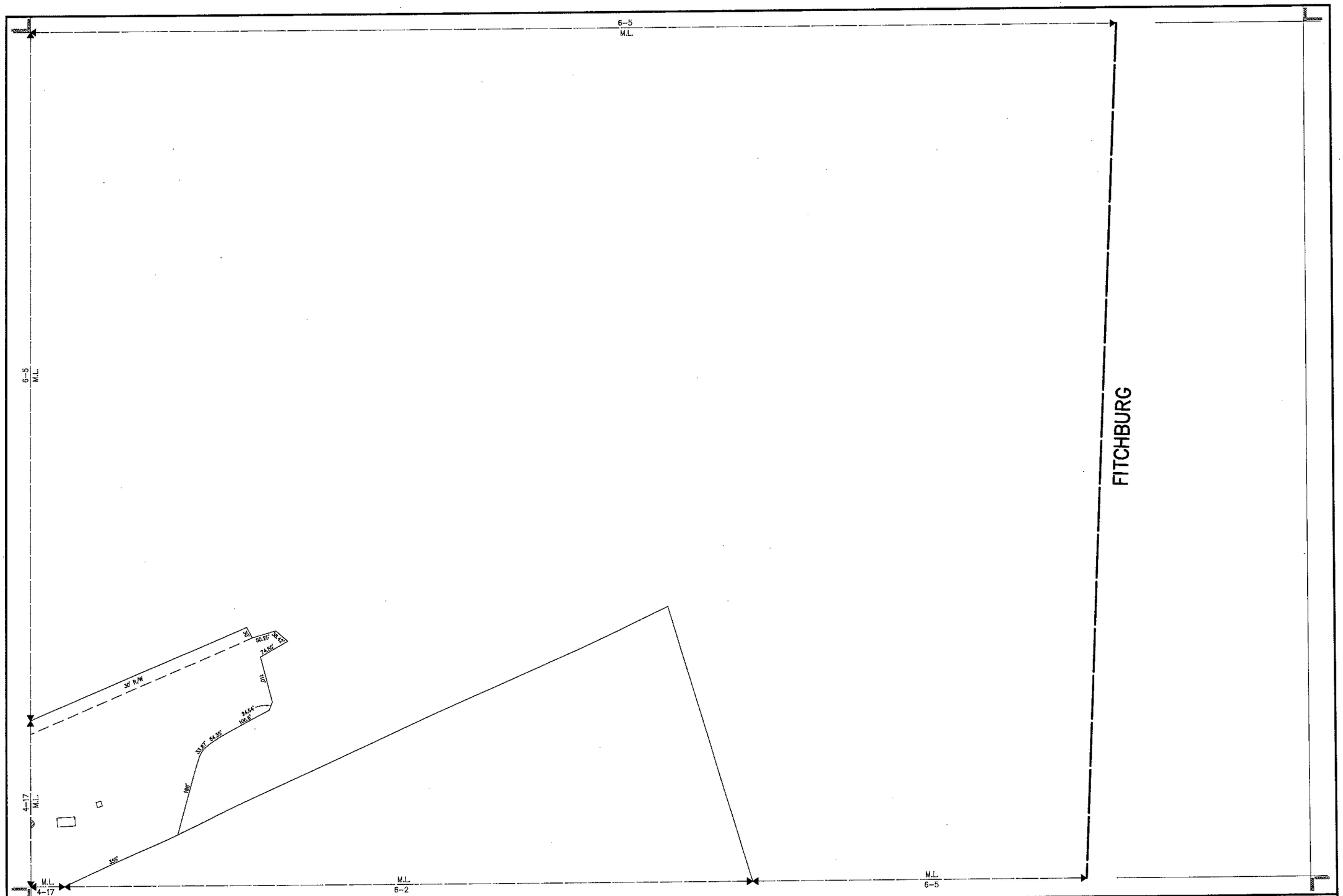

THIS MAP IS FOR ASSESSMENT PURPOSES. IT IS NOT VALID FOR LEGAL DESCRIPTION OR CONVEYANCE.

THE HORIZONTAL DATUM IS THE MASSACHUSETTS STATE PLANE COORDINATE SYSTEM, NAD 83.

PHOTOGRAPHY DATE: DECEMBER 8, 1999

COMPLETION DATE: MAY 1, 2001

PRODUCED IN 2000 BY

CAI Technologies
Precision Mapping, Geospatial Solutions
11 PLEASANT STREET, LITTLETON, NH 03561
800.322.4540 - WWW.CAI-TECH.COM

LEGEND

AREA SURVEYED . . . . . Ac
AREA CALCULATED . . . . . AcC
RECORD DIMENSION . . . . . 100'
SCALED DIMENSION . . . . . 100'S
MATCH LINE . . . . . M.L.
WATER . . . . . W

EXEMPT PROPERTY. . . . . E
SUBDIVISION LOT NO. 2
BUILDING . . . . . .
RIGHT OF WAY/ACCESS . . . . . R/W
COMMON OWNERSHIP. . . . . .
WETLANDS . . . . . .

FEET SCALE 1" = 100'
50 0 100 200 300
25 0 25 50 75
METERS

REVISED TO : JANUARY 1, 2014

PROPERTY MAPS

WESTMINSTER

MASSACHUSETTS

INDEX DIAGRAM

2	1
4	
7	6

SN

MAP NO.

5

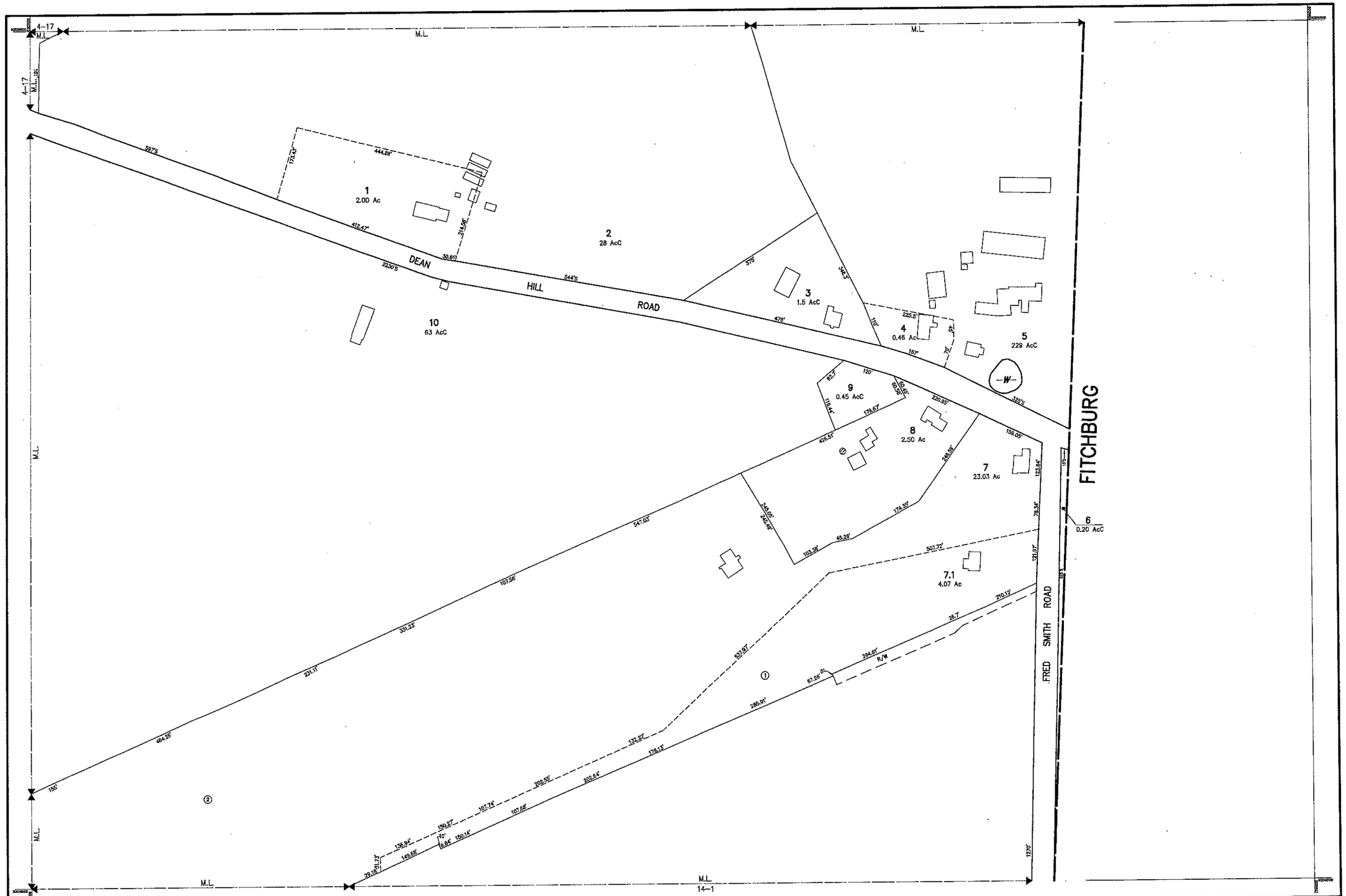

THIS MAP IS FOR ASSESSMENT PURPOSES. IT IS NOT VALID FOR LEGAL DESCRIPTION OR CONVEYANCE.

THE HORIZONTAL DATUM IS THE MASSACHUSETTS STATE PLANE COORDINATE SYSTEM, NAD 83.

PHOTOGRAPHY DATE: DECEMBER 8, 1999

COMPLETION DATE: MAY 1, 2001

PRODUCED IN 2000 BY

CAI Technologies
Precision Mapping Geospatial Solutions

11 PLEASANT STREET, LITTLETON, NH 03561
800.322.4640 - WWW.CAI-TECH.COM

LEGEND

AREA SURVEYED	Ac	EXEMPT PROPERTY	Ⓔ
AREA CALCULATED	AcC	SUBDIVISION LOT NO.	②
RECORD DIMENSION	100'	BUILDING	
SCALED DIMENSION	100'S	RIGHT OF WAY/ACCESS	R/W
MATCH LINE	M.L.	COMMON OWNERSHIP	
WATER	W	WETLANDS	

SCALE 1" = 100'

FEET 50 0 100 200 300

METERS 25 0 25 50 75

REVISED TO : JANUARY 1, 2014

PROPERTY MAPS

WESTMINSTER

MASSACHUSETTS

INDEX DIAGRAM

4	5	
7		
13	14	

GN

MAP NO. 6

THIS MAP IS FOR ASSESSMENT PURPOSES. IT IS NOT VALID FOR LEGAL DESCRIPTION OR CONVEYANCE.

THE HORIZONTAL DATUM IS THE MASSACHUSETTS STATE PLANE COORDINATE SYSTEM, NAD 83.

PHOTOGRAPHY DATE: DECEMBER 8, 1999

COMPLETION DATE: MAY 1, 2001

PRODUCED IN 2000 BY

CAI Technologies
Precision Mapping, Geospatial Solutions

11 PLEASANT STREET, LITTLETON, NH 03561
800.322.4640 - WWW.CAI-TECH.COM

LEGEND

AREA SURVEYED . . . . . Ac
AREA CALCULATED . . . . . AcC
RECORD DIMENSION . . . . . 100'
SCALED DIMENSION . . . . . 100'S
MATCH LINE . . . . . M.L.
WATER . . . . . W

EXEMPT PROPERTY. . . . . E
SUBDIVISION LOT NO.. 2
BUILDING. . . . . .
RIGHT OF WAY/ACCESS. . . . . R/W
COMMON OWNERSHIP. . . . . .
WETLANDS. . . . . .

SCALE 1" = 100'

FEET 50 0 100 200 300

METERS 25 0 25 50 75

REVISED TO : JANUARY 1, 2014

PROPERTY MAPS

WESTMINSTER

MASSACHUSETTS

INDEX DIAGRAM

	4	5
8		6
12	13	14

GN

MAP NO.

7

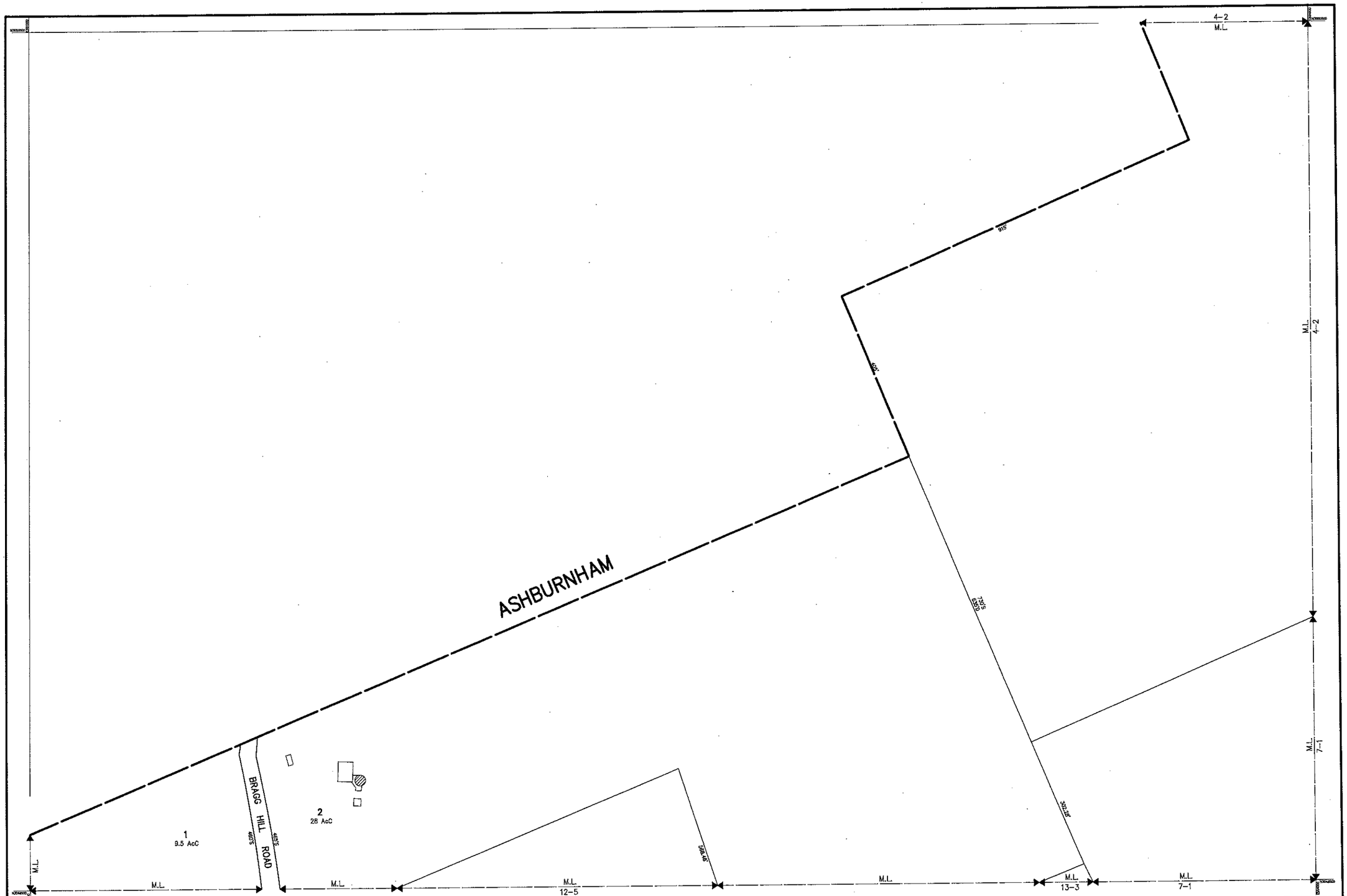

THIS MAP IS FOR ASSESSMENT PURPOSES. IT IS NOT VALID FOR LEGAL DESCRIPTION OR CONVEYANCE.

THE HORIZONTAL DATUM IS THE MASSACHUSETTS STATE PLANE COORDINATE SYSTEM, NAD 83.

PHOTOGRAPHY DATE: DECEMBER 8, 1999

COMPLETION DATE: MAY 1, 2001

PRODUCED IN 2000 BY

CAT Technologies
Precision Mapping Geospatial Solutions

11 PLEASANT STREET, LITTLETON, NH 03561
800.323.4540 - WWW.CAT-TECH.COM

LEGEND

AREA SURVEYED . . . . . Ac
AREA CALCULATED . . . . . AcC
RECORD DIMENSION . . . . . 100'
SCALED DIMENSION . . . . . 100'S
MATCH LINE . . . . . M.L.
WATER . . . . . W

EXEMPT PROPERTY. . . . . E
SUBDIVISION LOT NO. 2
BUILDING . . . . . BLDG
RIGHT OF WAY/ACCESS . . . . . R/W
COMMON OWNERSHIP. C
WETLANDS . . . . . W

FEET 50 0 100 200 300
SCALE 1" = 100'
25 0 25 50 75
METERS

REVISED TO : JANUARY 1, 2014

PROPERTY MAPS

WESTMINSTER

MASSACHUSETTS

INDEX DIAGRAM

	3	4
9		7
11	12	13

GN

MAP NO.

8

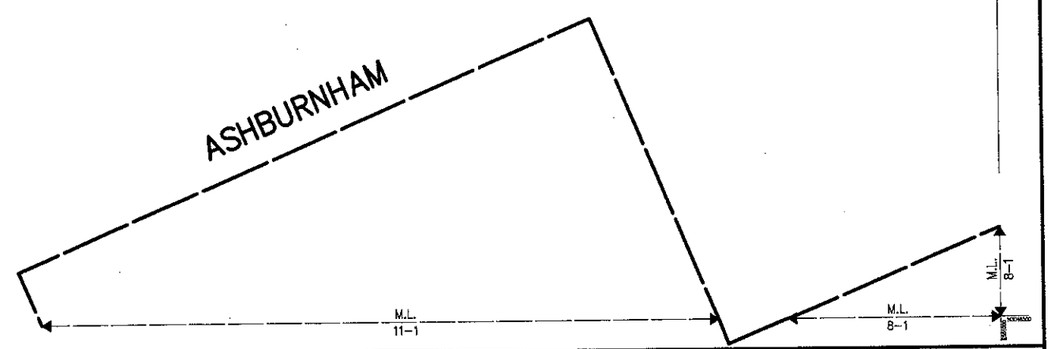

THIS MAP IS FOR ASSESSMENT PURPOSES. IT IS NOT VALID FOR LEGAL DESCRIPTION OR CONVEYANCE.

THE HORIZONTAL DATUM IS THE MASSACHUSETTS STATE PLANE COORDINATE SYSTEM, NAD 83.

PHOTOGRAPHY DATE: DECEMBER 8, 1999

COMPLETION DATE: MAY 1, 2001

PRODUCED IN 2000 BY

CAI Technologies
Precision Mapping, Geospatial Solutions

11 PLEASANT STREET, LITTLETON, NH 03561
800.322.4540 - WWW.CAI-TECH.COM

LEGEND

AREA SURVEYED	Ac	EXEMPT PROPERTY	E
AREA CALCULATED	AcC	SUBDIVISION LOT NO.	2
RECORD DIMENSION	100'	BUILDING	
SCALED DIMENSION	100'S	RIGHT OF WAY/ACCESS	R/W
MATCH LINE	M.L.	COMMON OWNERSHIP	
WATER	W	WETLANDS	W

SCALE 1" = 100'

FEET 50 0 100 200 300

25 0 25 50 75 METERS

REVISED TO : JANUARY 1, 2014

PROPERTY MAPS

WESTMINSTER

MASSACHUSETTS

INDEX DIAGRAM

3 8 10 11 12

GN

MAP NO. 9

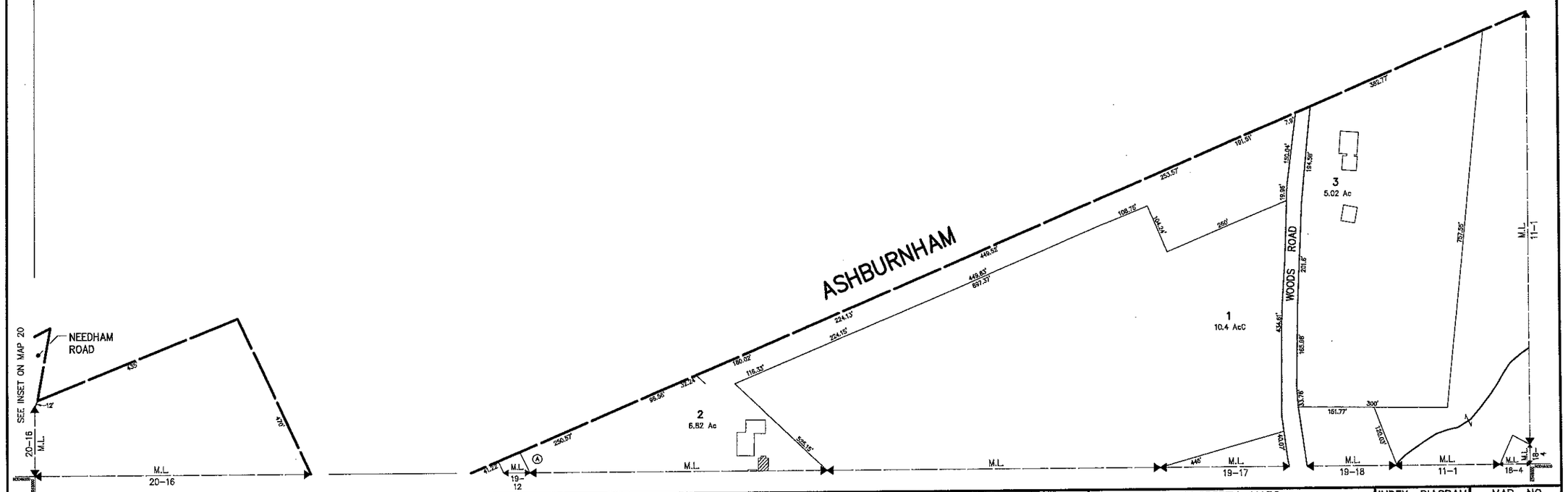

THIS MAP IS FOR ASSESSMENT PURPOSES. IT IS NOT VALID FOR LEGAL DESCRIPTION OR CONVEYANCE.

THE HORIZONTAL DATUM IS THE MASSACHUSETTS STATE PLANE COORDINATE SYSTEM, NAD 83.

PHOTOGRAPHY DATE: DECEMBER 8, 1999

COMPLETION DATE: MAY 1, 2001

PRODUCED IN 2000 BY

CAI Technologies

Precision Mapping, Geospatial Solutions

11 PLEASANT STREET, LITTLETON, NH 03561
800.322.4540 - WWW.CAI-TECH.COM

LEGEND

AREA SURVEYED . . . . . Ac
AREA CALCULATED . . . . . AcC
RECORD DIMENSION . . . . . 100'
SCALED DIMENSION . . . . . 100'S
MATCH LINE . . . . . M.L.
WATER . . . . . W

EXEMPT PROPERTY . . . . . E
SUBDIVISION LOT NO. 2
BUILDING . . . . .
RIGHT OF WAY/ACCESS . . . . . R/W
COMMON OWNERSHIP . . . . .
WETLANDS . . . . . W

SCALE 1" = 100'

FEET 50 0 100 200 300

25 0 25 50 75 METERS

REVISED TO : JANUARY 1, 2014

PROPERTY MAPS

WESTMINSTER

MASSACHUSETTS

INDEX DIAGRAM

9 | 11 | 20 19 18

MAP NO.

10

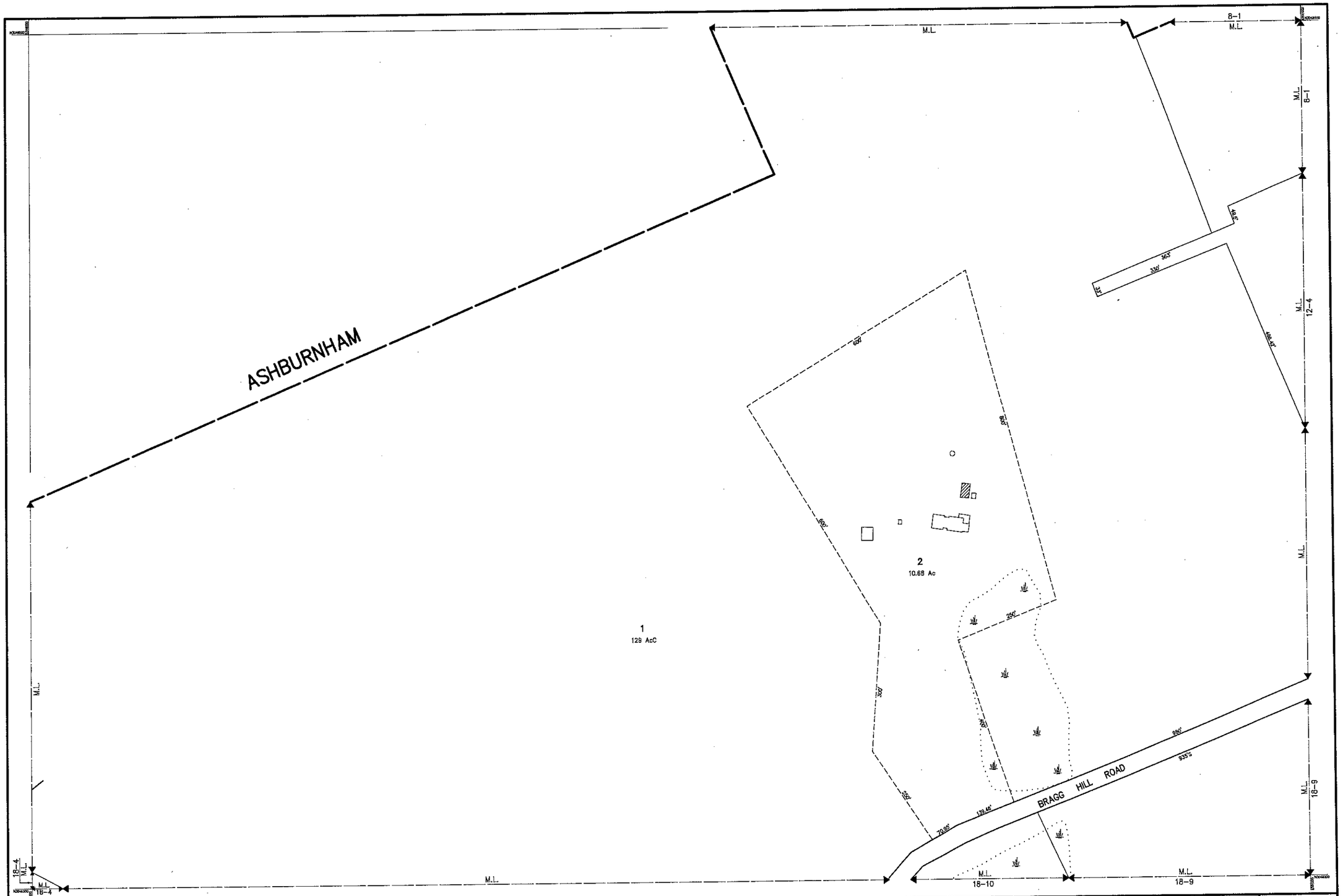

THIS MAP IS FOR ASSESSMENT PURPOSES. IT IS NOT VALID FOR LEGAL DESCRIPTION OR CONVEYANCE.

THE HORIZONTAL DATUM IS THE MASSACHUSETTS STATE PLANE COORDINATE SYSTEM, NAD 83.

PHOTOGRAPHY DATE: DECEMBER 8, 1999

COMPLETION DATE: MAY 1, 2001

PRODUCED IN 2000 BY

CAI Technologies
Precision Mapping. Geospatial Solutions

11 PLEASANT STREET, LITTLETON, NH 03561
800.322.4640 - WWW.CAITECH.COM

LEGEND

AREA SURVEYED . . . . . Ac
AREA CALCULATED . . . . . AcC
RECORD DIMENSION . . . . . 100'
SCALED DIMENSION . . . . . 100's
MATCH LINE . . . . . M.L.
WATER . . . . . W

EXEMPT PROPERTY. . . . . E
SUBDIVISION LOT NO. 2
BUILDING . . . . . .
RIGHT OF WAY/ACCESS . . . . . R/W
COMMON OWNERSHIP. . . . . .
WETLANDS . . . . . .

SCALE 1" = 100'

FEET 50 0 100 200 300

25 0 25 50 75 METERS

REVISED TO : JANUARY 1, 2014

PROPERTY MAPS

WESTMINSTER

MASSACHUSETTS

INDEX DIAGRAM

	9	8
10		12
19	18	17

GN

MAP NO.

11

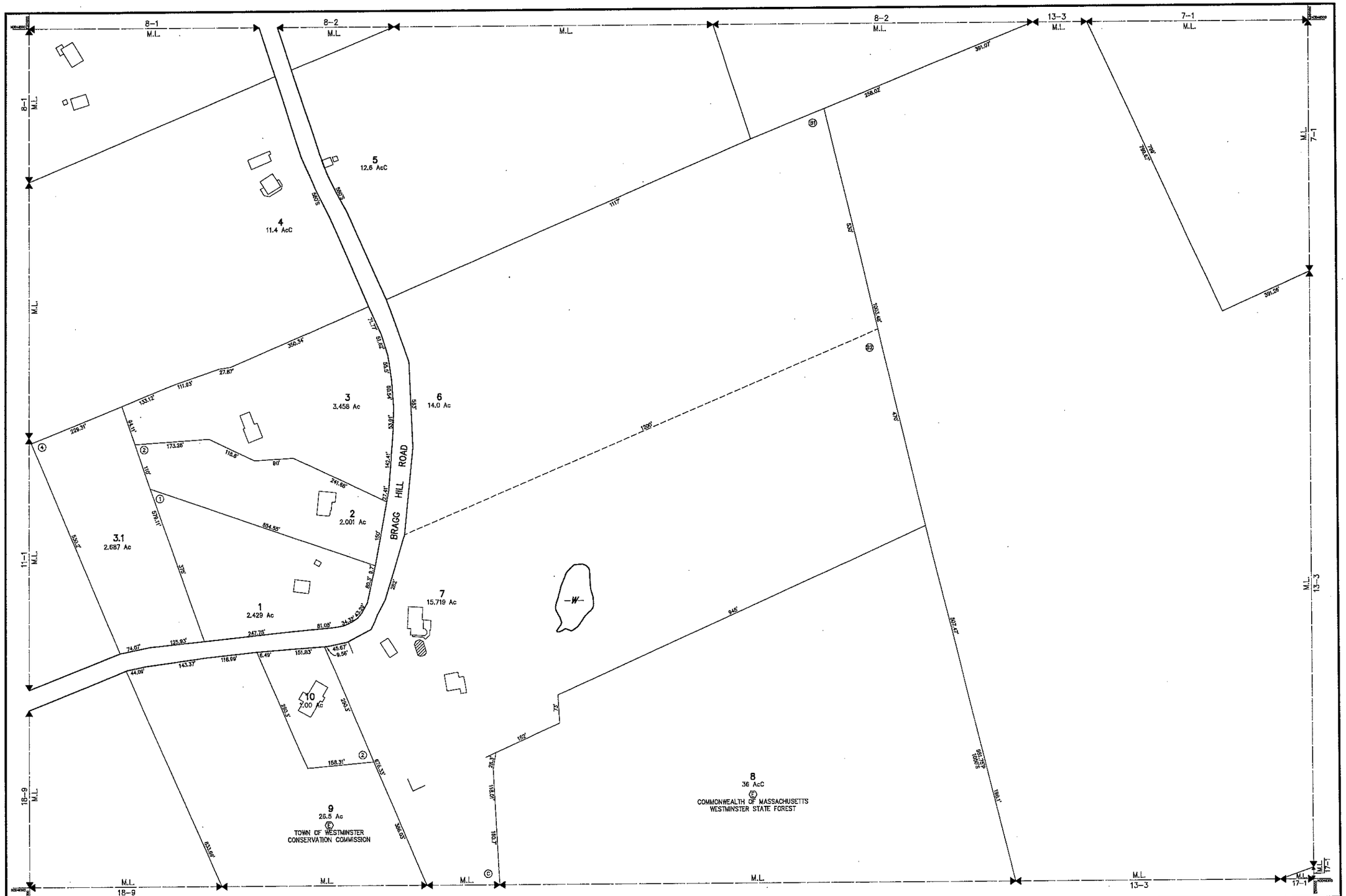

THIS MAP IS FOR ASSESSMENT PURPOSES. IT IS NOT VALID FOR LEGAL DESCRIPTION OR CONVEYANCE.

THE HORIZONTAL DATUM IS THE MASSACHUSETTS STATE PLANE COORDINATE SYSTEM, NAD 83.

PHOTOGRAPHY DATE: DECEMBER 8, 1999

COMPLETION DATE: MAY 1, 2001

PRODUCED IN 2000 BY

CAI Technologies
Precision Mapping, Geospatial Solutions

11 PLEASANT STREET, LITTLETON, NH 03561
800.322.4640 - WWW.CAI-TECH.COM

LEGEND

AREA SURVEYED . . . . . Ac
AREA CALCULATED . . . . . AcC
RECORD DIMENSION . . . . . 100'
SCALED DIMENSION . . . . . 100'S
MATCH LINE . . . . . M.L.
WATER . . . . . W

EXEMPT PROPERTY . . . . . E
SUBDIVISION LOT NO. 2
BUILDING . . . . . .
RIGHT OF WAY/ACCESS . . . . . R/W
COMMON OWNERSHIP . . . . . .
WETLANDS . . . . . .

SCALE 1" = 100'

FEET 50 0 100 200 300

METERS 25 0 25 50 75

REVISED TO : JANUARY 1, 2014

PROPERTY MAPS

WESTMINSTER

MASSACHUSETTS

INDEX DIAGRAM

9	8	7
11		13
18	17	16

MAP NO.

12

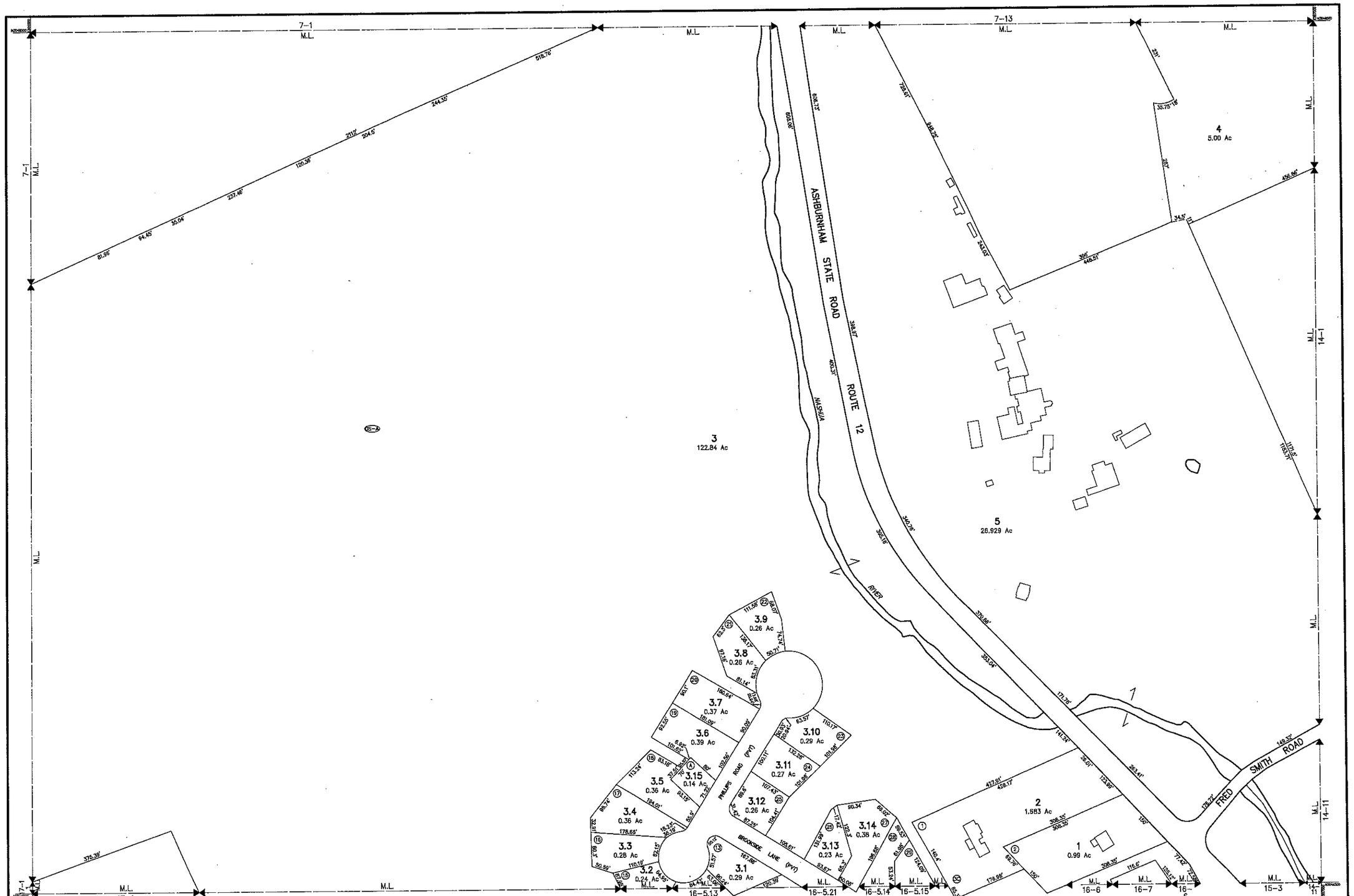

THIS MAP IS FOR ASSESSMENT PURPOSES. IT IS NOT VALID FOR LEGAL DESCRIPTION OR CONVEYANCE.

THE HORIZONTAL DATUM IS THE MASSACHUSETTS STATE PLANE COORDINATE SYSTEM, NAD 83.

PHOTOGRAPHY DATE: DECEMBER 8, 1999

COMPLETION DATE: MAY 1, 2001

PRODUCED IN 2000 BY

CAI Technologies
Precision Mapping, Geospatial Solutions
11 PLEASANT STREET, LITTLETON, NH 03561
800.322.4540 - WWW.CAI-TECH.COM

LEGEND

AREA SURVEYED . . . . . Ac
AREA CALCULATED . . . . . AcC
RECORD DIMENSION . . . . . 100'
SCALED DIMENSION . . . . . .100'S
MATCH LINE . . . . . M.L.
WATER . . . . . W

EXEMPT PROPERTY . . . . . (5)
SUBDIVISION LOT NO. . . . . (2)
BUILDING . . . . .
RIGHT OF WAY/ACCESS . . . . . R/W
COMMON OWNERSHIP . . . . .
WETLANDS . . . . . W

SCALE 1" = 100'

FEET 50 0 100 200 300

METERS 25 0 25 50 75

REVISED TO : JANUARY 1, 2014

PROPERTY MAPS

WESTMINSTER

MASSACHUSETTS

INDEX DIAGRAM

8	7	6
12		14
17	16	15

GN

MAP NO.

13

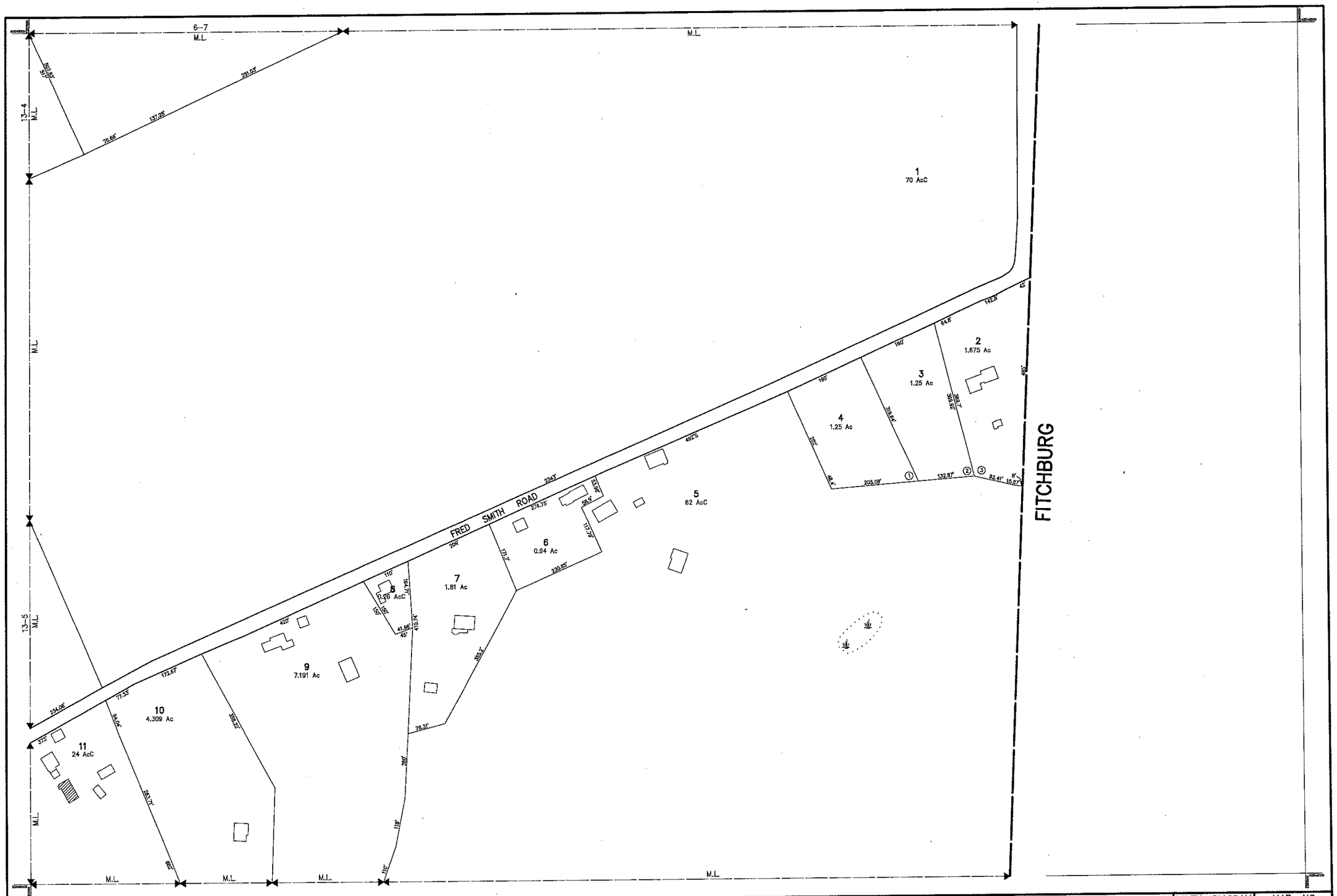

THIS MAP IS FOR ASSESSMENT PURPOSES. IT IS NOT VALID FOR LEGAL DESCRIPTION OR CONVEYANCE.

THE HORIZONTAL DATUM IS THE MASSACHUSETTS STATE PLANE COORDINATE SYSTEM, NAD 83.

PHOTOGRAPHY DATE: DECEMBER 8, 1999

COMPLETION DATE: MAY 1, 2001

PRODUCED IN 2000 BY

CAI Technologies

Precision Mapping, Geospatial Solutions

11 PLEASANT STREET, LITTLETON, NH 03561
800.322.4640 - WWW.CAITECH.COM

LEGEND

AREA SURVEYED . . . . . Ac
AREA CALCULATED . . . . . AcC
RECORD DIMENSION . . . . . 100'
SCALED DIMENSION . . . . . 100'S
MATCH LINE . . . . . M.L.
WATER . . . . . W

EXEMPT PROPERTY. . . . . (5)
SUBDIVISION LOT NO. . . . . (2)
BUILDING. . . . . .
RIGHT OF WAY/ACCESS . . . . . R/W
COMMON OWNERSHIP. . . . . .
WETLANDS . . . . . .

FEET SCALE 1" = 100'
50 0 100 200 300
25 0 25 50 75
METERS

REVISED TO : JANUARY 1, 2014

PROPERTY MAPS

WESTMINSTER

MASSACHUSETTS

INDEX DIAGRAM

7	6
13	
16	15

GN

MAP NO. 14

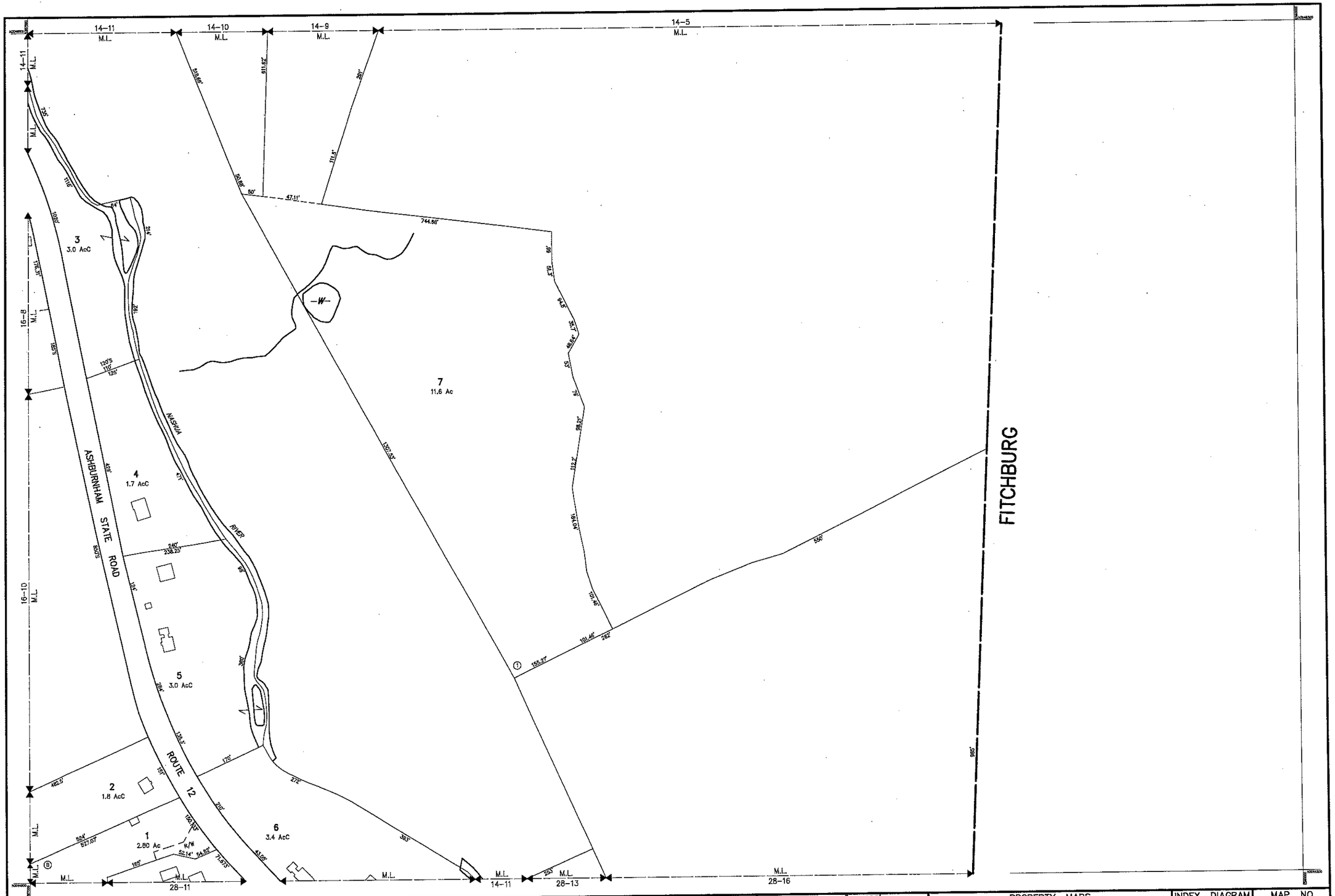

THIS MAP IS FOR ASSESSMENT PURPOSES. IT IS NOT VALID FOR LEGAL DESCRIPTION OR CONVEYANCE.

THE HORIZONTAL DATUM IS THE MASSACHUSETTS STATE PLANE COORDINATE SYSTEM, NAD 83.

PHOTOGRAPHY DATE: DECEMBER 8, 1999

COMPLETION DATE: MAY 1, 2001

PRODUCED IN 2000 BY

CAI Technologies

Precision Mapping Geospatial Solutions

11 PLEASANT STREET, LITTLETON, NH 03561

800.322.4540 - WWW.CAI-TECH.COM

LEGEND

AREA SURVEYED . . . . . Ac

AREA CALCULATED . . . . . AcC

RECORD DIMENSION . . . . . 100'

SCALED DIMENSION . . . . . 100'S

MATCH LINE . . . . . M.L.

WATER . . . . . W

EXEMPT PROPERTY . . . . . E

SUBDIVISION LOT NO. 2

BUILDING . . . . . .

RIGHT OF WAY/ACCESS . . . . . R/W

COMMON OWNERSHIP . . . . . .

WETLANDS . . . . . W

SCALE 1" = 100'

FEET 50 0 100 200 300

METERS 25 0 25 50 75

REVISED TO : JANUARY 1, 2014

PROPERTY MAPS

WESTMINSTER

MASSACHUSETTS

INDEX DIAGRAM

13	14
16	
27	28

GN

MAP NO. 15

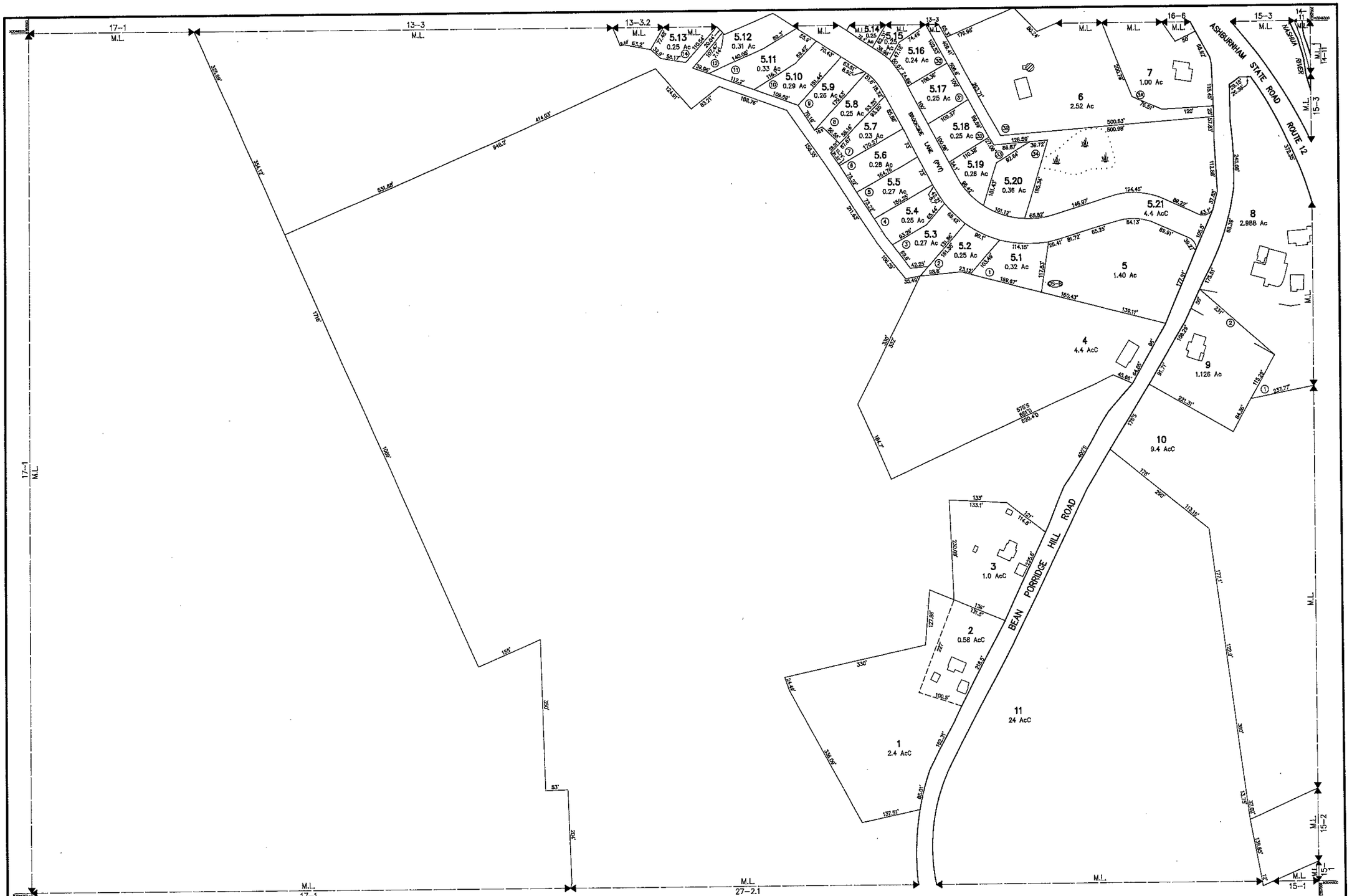

THIS MAP IS FOR ASSESSMENT PURPOSES. IT IS NOT VALID FOR LEGAL DESCRIPTION OR CONVEYANCE.

THE HORIZONTAL DATUM IS THE MASSACHUSETTS STATE PLANE COORDINATE SYSTEM, NAD 83.

PHOTOGRAPHY DATE: DECEMBER 8, 1999

COMPLETION DATE: MAY 1, 2001

PRODUCED IN 2000 BY

CAI Technologies
Precision Mapping, Geospatial Solutions

11 PLEASANT STREET, LITTLETON, NH 03561
866.522.4640 - WWW.CAI-TECH.COM

LEGEND

AREA SURVEYED . . . . . Ac
AREA CALCULATED . . . . . AcC
RECORD DIMENSION . . . . . 100'
SCALED DIMENSION . . . . . 100'S
MATCH LINE . . . . . M.L.
WATER . . . . . W

EXEMPT PROPERTY. . . . . (E)
SUBDIVISION LOT NO. . . . . (2)
BUILDING. . . . . .
RIGHT OF WAY/ACCESS. . . . . R/W
COMMON OWNERSHIP. . . . . .
WETLANDS. . . . . .

SCALE 1" = 100'

FEET 50 0 100 200 300

METERS 25 0 25 50 75

REVISED TO : JANUARY 1, 2014

PROPERTY MAPS

WESTMINSTER

MASSACHUSETTS

INDEX DIAGRAM

12	13	14
17		15
26	27	28

GN

MAP NO.

16

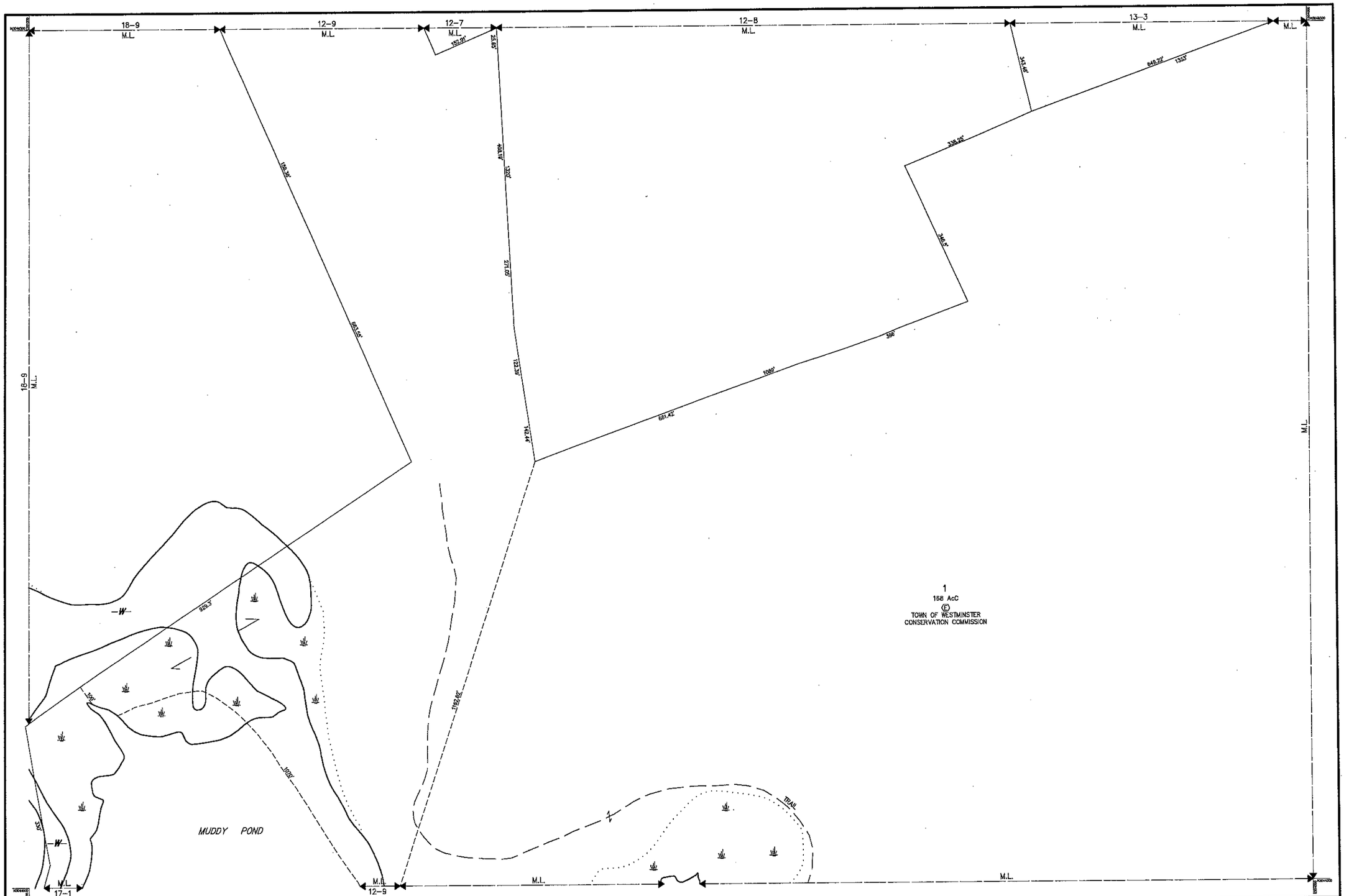

THIS MAP IS FOR ASSESSMENT PURPOSES. IT IS NOT VALID FOR LEGAL DESCRIPTION OR CONVEYANCE.

THE HORIZONTAL DATUM IS THE MASSACHUSETTS STATE PLANE COORDINATE SYSTEM, NAD 83.

PHOTOGRAPHY DATE: DECEMBER 8, 1999

COMPLETION DATE: MAY 1, 2001

PRODUCED IN 2000 BY

CAI Technologies
Innovative Mapping, Geospatial Solutions
11 PLEASANT STREET, LITTLETON, NH 03561
800.322.4540 - WWW.CAI-TECH.COM

LEGEND

AREA SURVEYED	Ac
AREA CALCULATED	AcC
RECORD DIMENSION	100'
SCALED DIMENSION	100'S
MATCH LINE	M.L.
WATER	W
EXEMPT PROPERTY	E
SUBDIVISION LOT NO.	2
BUILDING	
RIGHT OF WAY/ACCESS	R/W
COMMON OWNERSHIP	
WETLANDS	

SCALE 1" = 100'

FEET 50 0 100 200 300

METERS 25 0 25 50 75

REVISED TO : JANUARY 1, 2014

PROPERTY MAPS

WESTMINSTER

MASSACHUSETTS

INDEX DIAGRAM

11	12	13
18		16
25	26	27

MAP NO.

17

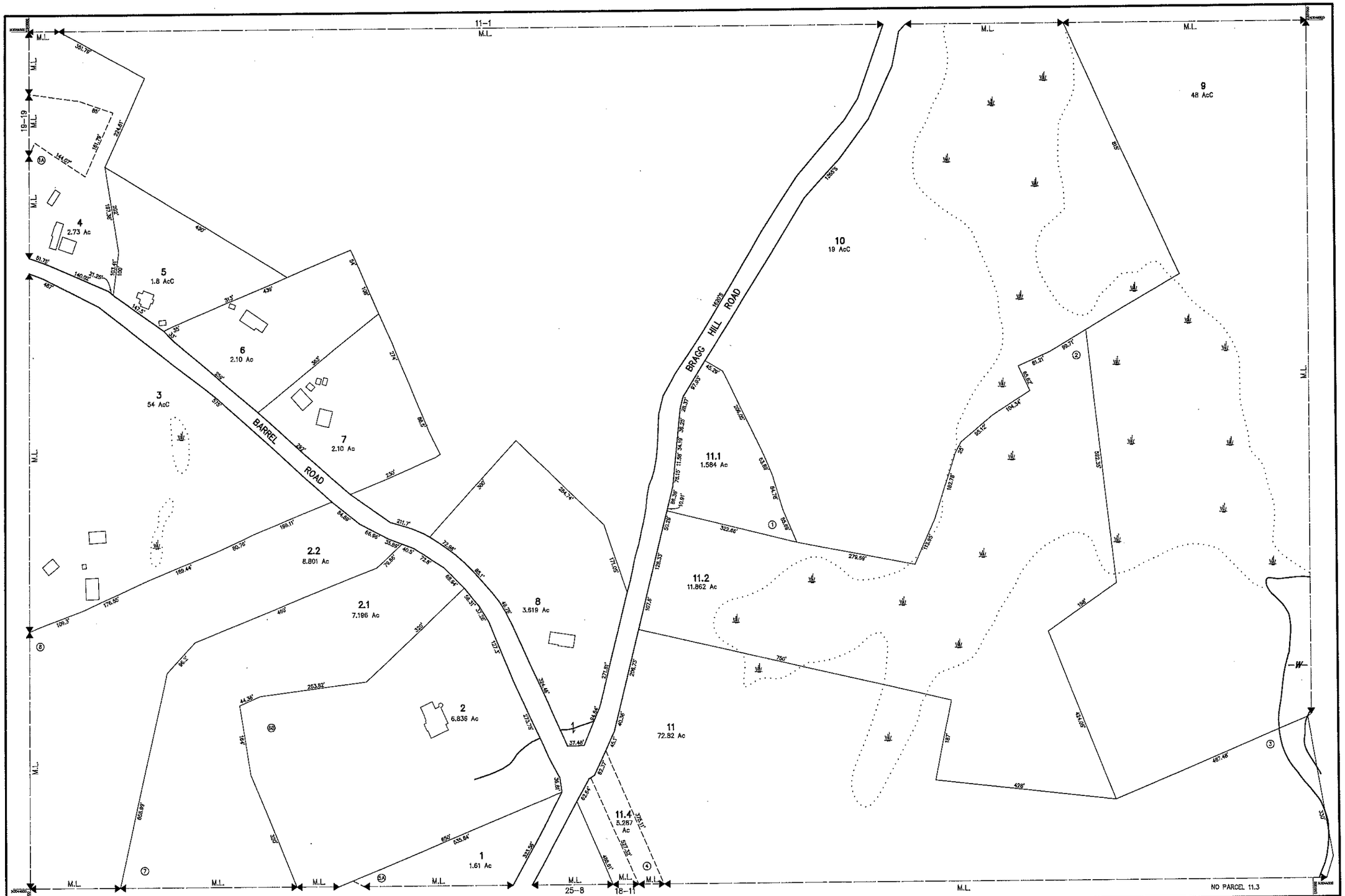

THIS MAP IS FOR ASSESSMENT PURPOSES. IT IS NOT VALID FOR LEGAL DESCRIPTION OR CONVEYANCE.

THE HORIZONTAL DATUM IS THE MASSACHUSETTS STATE PLANE COORDINATE SYSTEM, NAD 83.

PHOTOGRAPHY DATE: DECEMBER 8, 1999

COMPLETION DATE: MAY 1, 2001

PRODUCED IN 2000 BY

CAI Technologies

Precision Mapping, Geospatial Solutions

11 PLEASANT STREET, LITTLETON, NH 03561
800.322.4340 - WWW.CAI-TECH.COM

LEGEND

AREA SURVEYED	Ac
AREA CALCULATED	AcC
RECORD DIMENSION	100'
SCALED DIMENSION	100'S
MATCH LINE	M.L.
WATER	W
EXEMPT PROPERTY	E
SUBDIVISION LOT NO.	2
BUILDING	
RIGHT OF WAY/ACCESS	82'
COMMON OWNERSHIP	
WETLANDS	

FEET 50 0 100 200 300
25 0 25 50 75 METERS

SCALE 1" = 100'

REVISED TO : JANUARY 1, 2014

PROPERTY MAPS

WESTMINSTER

MASSACHUSETTS

INDEX DIAGRAM

10	11	12
19		17
24	25	26

GN

MAP NO. 18

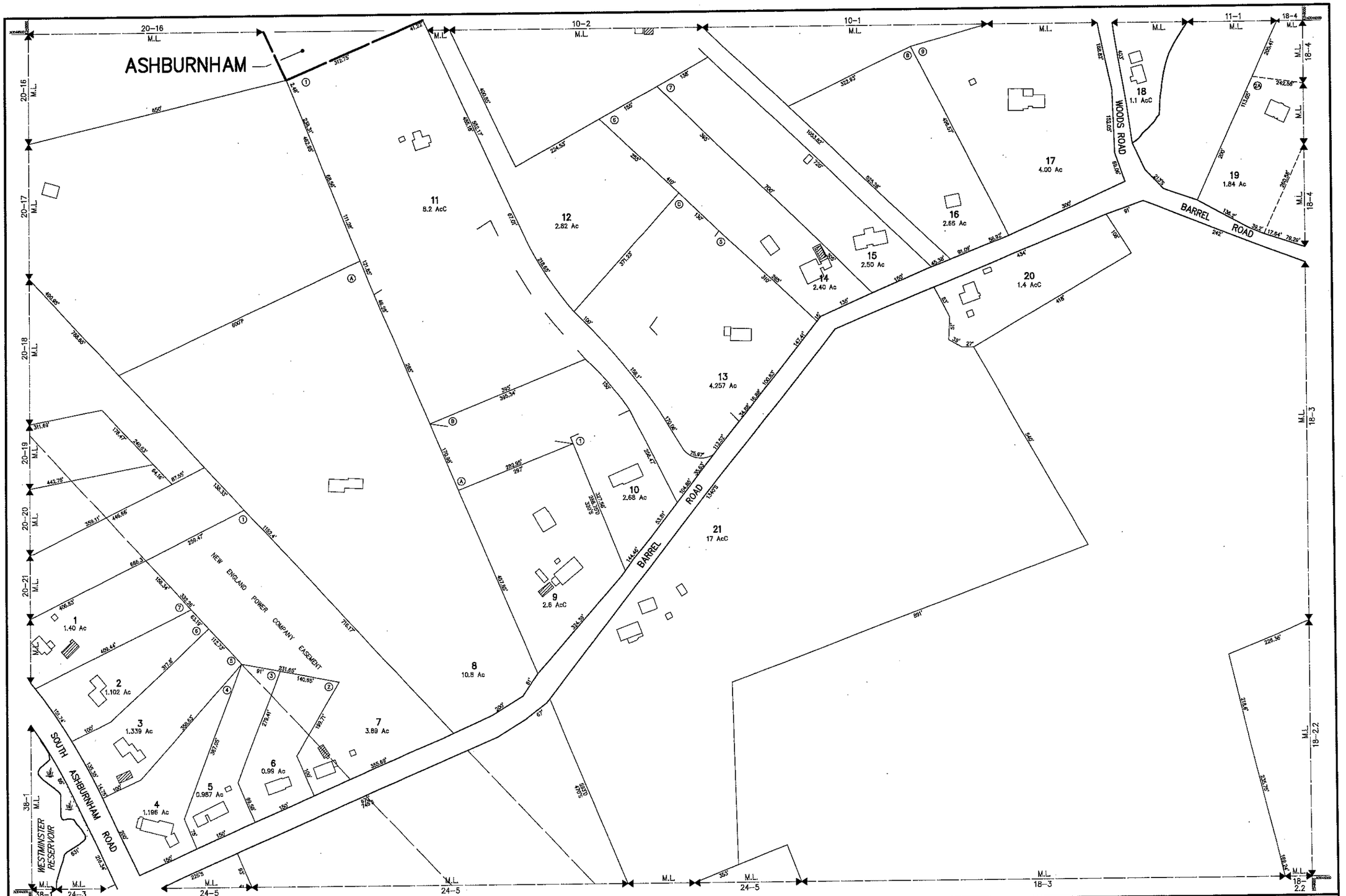

THIS MAP IS FOR ASSESSMENT PURPOSES. IT IS NOT VALID FOR LEGAL DESCRIPTION OR CONVEYANCE.

THE HORIZONTAL DATUM IS THE MASSACHUSETTS STATE PLANE COORDINATE SYSTEM, NAD 83.

PHOTOGRAPHY DATE: DECEMBER 8, 1999

COMPLETION DATE: MAY 1, 2001

PRODUCED IN 2000 BY

CAI Technologies
Precision Mapping, Geospatial Solutions
11 PLEASANT STREET, LITTLETON, NH 03561
800.322.4540 - WWW.CAI-TECH.COM

LEGEND

AREA SURVEYED . . . . . Ac
AREA CALCULATED . . . . . AcC
RECORD DIMENSION . . . . . 100'
SCALED DIMENSION . . . . . 100'S
MATCH LINE . . . . . M.L.
WATER . . . . . W

EXEMPT PROPERTY . . . . . E
SUBDIVISION LOT NO. 2
BUILDING . . . . . B
RIGHT OF WAY/ACCESS . . . . . R/W
COMMON OWNERSHIP C
WETLANDS . . . . . W

SCALE 1" = 100'
FEET 50 0 100 200 300
METERS 25 0 25 50 75

REVISED TO : JANUARY 1, 2014

PROPERTY MAPS

WESTMINSTER

MASSACHUSETTS

INDEX DIAGRAM

	10	11
20		18
23	24	25

GN

MAP NO. 19

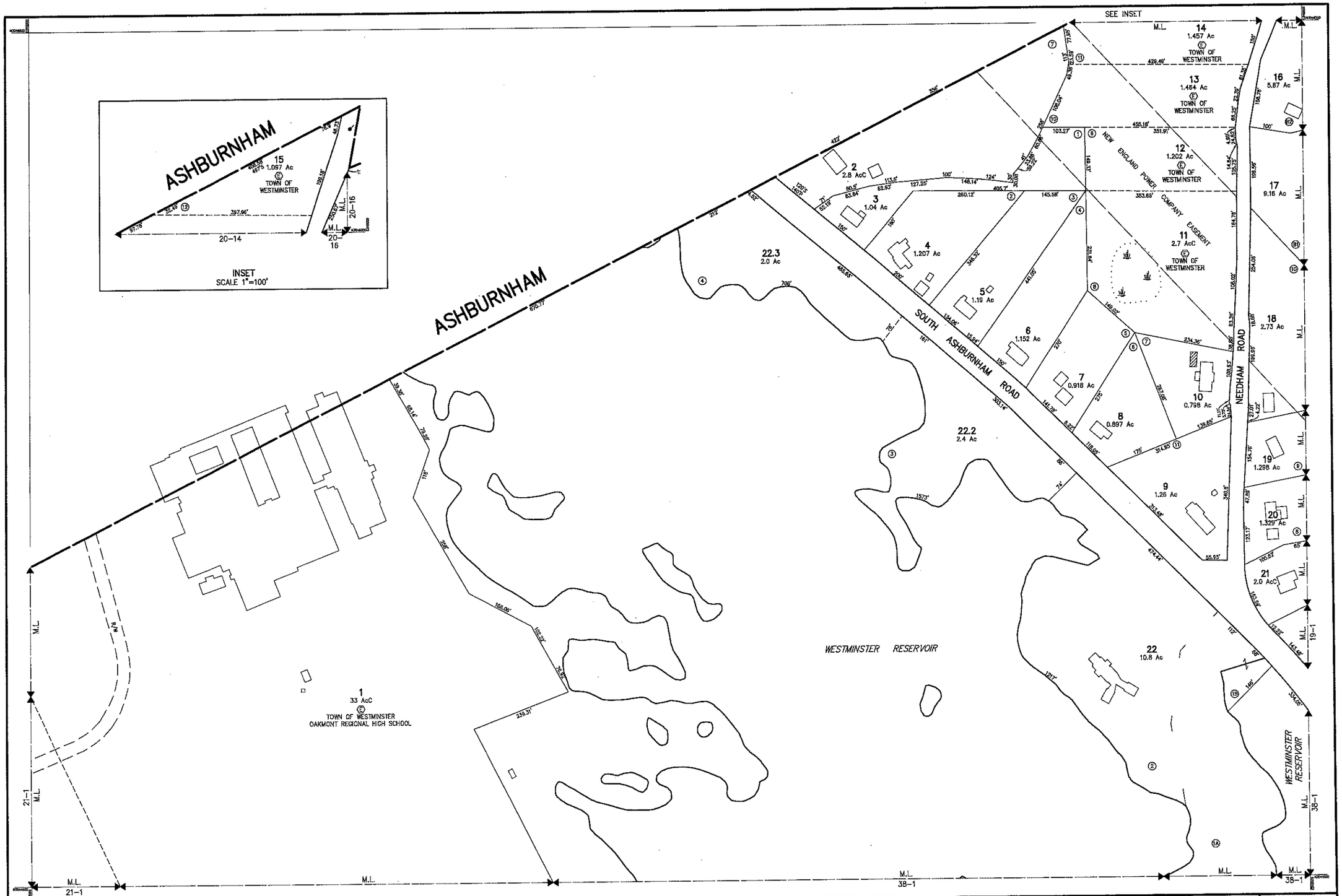

THIS MAP IS FOR ASSESSMENT PURPOSES. IT IS NOT VALID FOR LEGAL DESCRIPTION OR CONVEYANCE.

THE HORIZONTAL DATUM IS THE MASSACHUSETTS STATE PLANE COORDINATE SYSTEM, NAD 83.

PHOTOGRAPHY DATE: DECEMBER 8, 1999

COMPLETION DATE: MAY 1, 2001

PRODUCED IN 2000 BY

CAI Technologies
Precision Mapping, Geospatial Solutions
11 PLEASANT STREET, LITTLETON, NH 03561
800.322.4540 - WWW.CAI-TECH.COM

LEGEND

AREA SURVEYED	Ac
AREA CALCULATED	AcC
RECORD DIMENSION	100'
SCALED DIMENSION	100'S
MATCH LINE	M.L.
WATER	W
EXEMPT PROPERTY	E
SUBDIVISION LOT NO.	2
BUILDING	
RIGHT OF WAY/ACCESS	R/W
COMMON OWNERSHIP	
WETLANDS	

SCALE 1" = 100'

FEET 50 0 100 200 300

METERS 25 0 25 50 75

REVISED TO : JANUARY 1, 2014

PROPERTY MAPS

WESTMINSTER

MASSACHUSETTS

INDEX DIAGRAM

	10	
21	19	
22	23	24

GN

MAP NO.

20

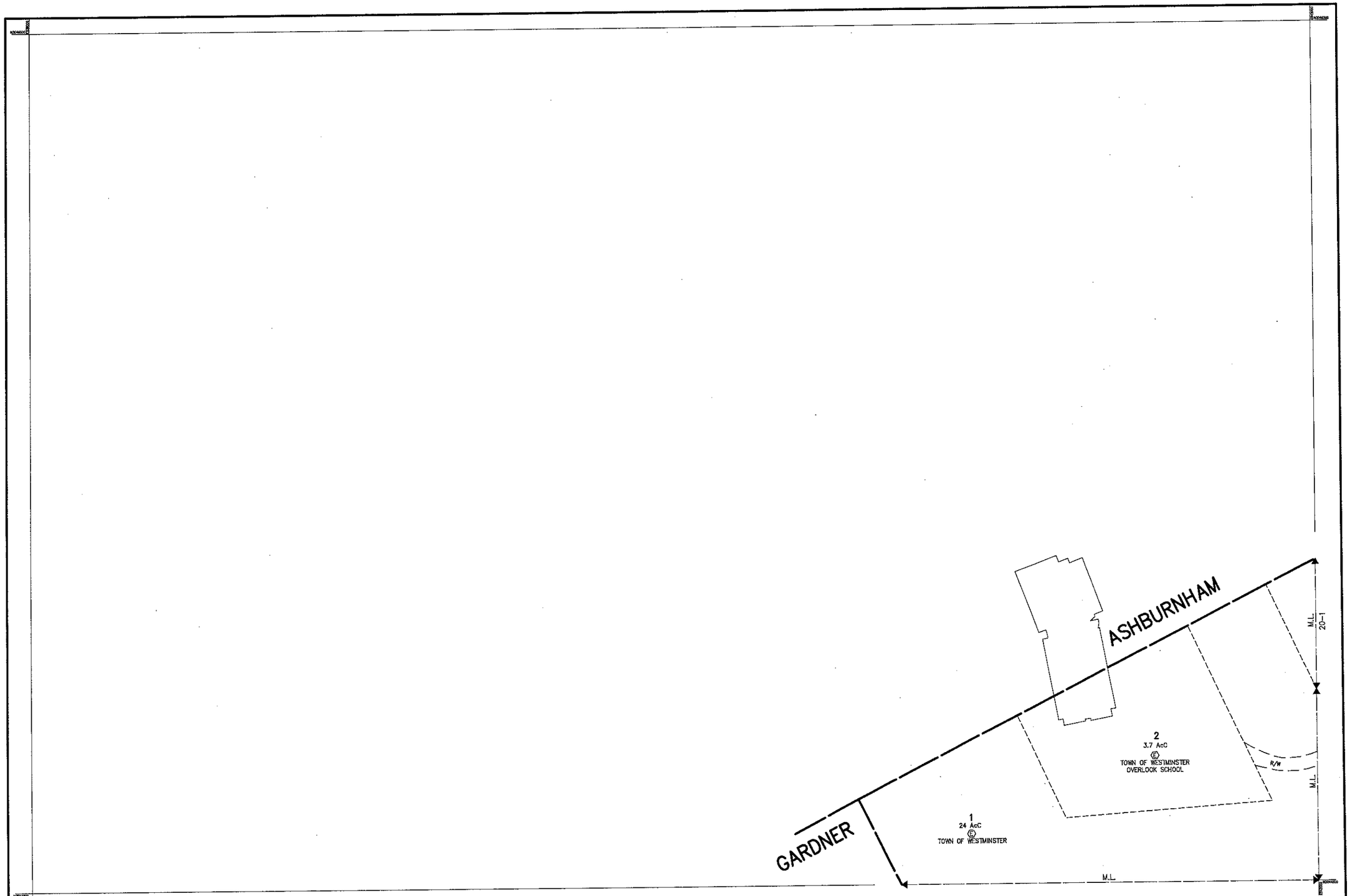

THIS MAP IS FOR ASSESSMENT PURPOSES. IT IS NOT VALID FOR LEGAL DESCRIPTION OR CONVEYANCE.

THE HORIZONTAL DATUM IS THE MASSACHUSETTS STATE PLANE COORDINATE SYSTEM, NAD 83.

PHOTOGRAPHY DATE: DECEMBER 8, 1999

COMPLETION DATE: MAY 1, 2001

PRODUCED IN 2000 BY

CAI Technologies
Precision Mapping, Geospatial Services

11 PLEASANT STREET, LITTLETON, NH 03561
800.327.4540 - WWW.CAI-TECH.COM

LEGEND

AREA SURVEYED	Ac
AREA CALCULATED	AcC
RECORD DIMENSION	100'
SCALED DIMENSION	100'S
MATCH LINE	M.L.
WATER	W
EXEMPT PROPERTY	E
SUBDIVISION LOT NO.	2
BUILDING	
RIGHT OF WAY/ACCESS	R/W
COMMON OWNERSHIP	
WETLANDS	

SCALE 1" = 100'

FEET 50 0 100 200 300

METERS 25 0 25 50 75

REVISED TO : JANUARY 1, 2014

PROPERTY MAPS

WESTMINSTER

MASSACHUSETTS

INDEX DIAGRAM

20 22 23

ON

MAP NO.

21

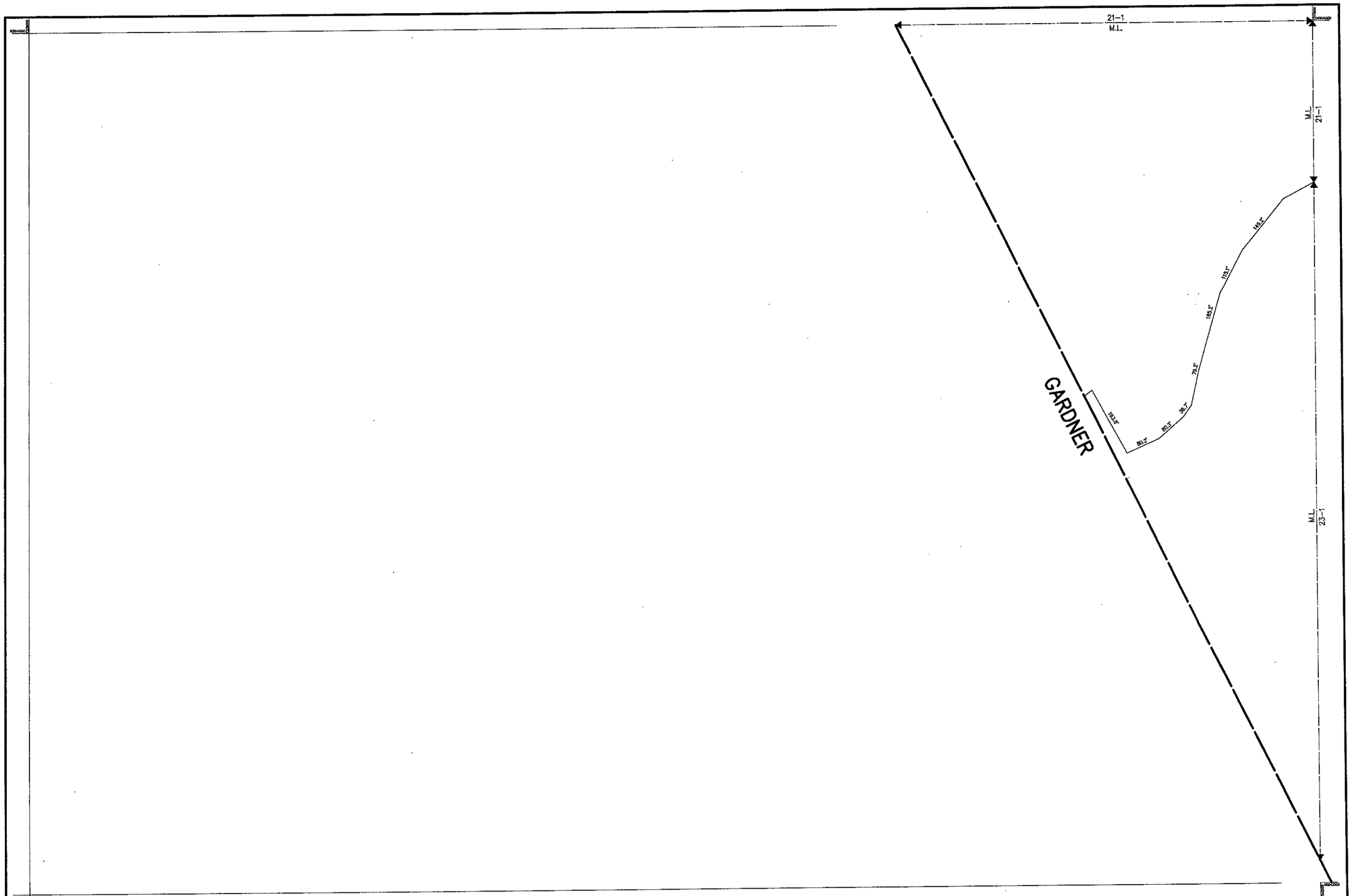

THIS MAP IS FOR ASSESSMENT PURPOSES. IT IS NOT VALID FOR LEGAL DESCRIPTION OR CONVEYANCE.

THE HORIZONTAL DATUM IS THE MASSACHUSETTS STATE PLANE COORDINATE SYSTEM, NAD 83.

PHOTOGRAPHY DATE: DECEMBER 8, 1999

COMPLETION DATE: MAY 1, 2001

PRODUCED IN 2000 BY

CAI Technologies
Precision Mapping, Geospatial Solutions

11 PLEASANT STREET, LITTLETON, NH 03561
800.322.4540 - WWW.CAI-TECH.COM

LEGEND

AREA SURVEYED . . . . . Ac
AREA CALCULATED . . . . . AcC
RECORD DIMENSION . . . . . 100'
SCALED DIMENSION . . . . . 100'S
MATCH LINE . . . . . M.L.
WATER . . . . . W

EXEMPT PROPERTY. . . . . E
SUBDIVISION LOT NO.. 2
BUILDING. . . . . .
RIGHT OF WAY/ACCESS . . . . . R/W
COMMON OWNERSHIP. . . . . .
WETLANDS . . . . . .

FEET SCALE 1" = 100'
50 0 100 200 300
25 0 25 50 75
METERS

REVISED TO : JANUARY 1, 2014

PROPERTY MAPS

WESTMINSTER

MASSACHUSETTS

INDEX DIAGRAM

21	20
	23
35	34

GN

MAP NO.

22

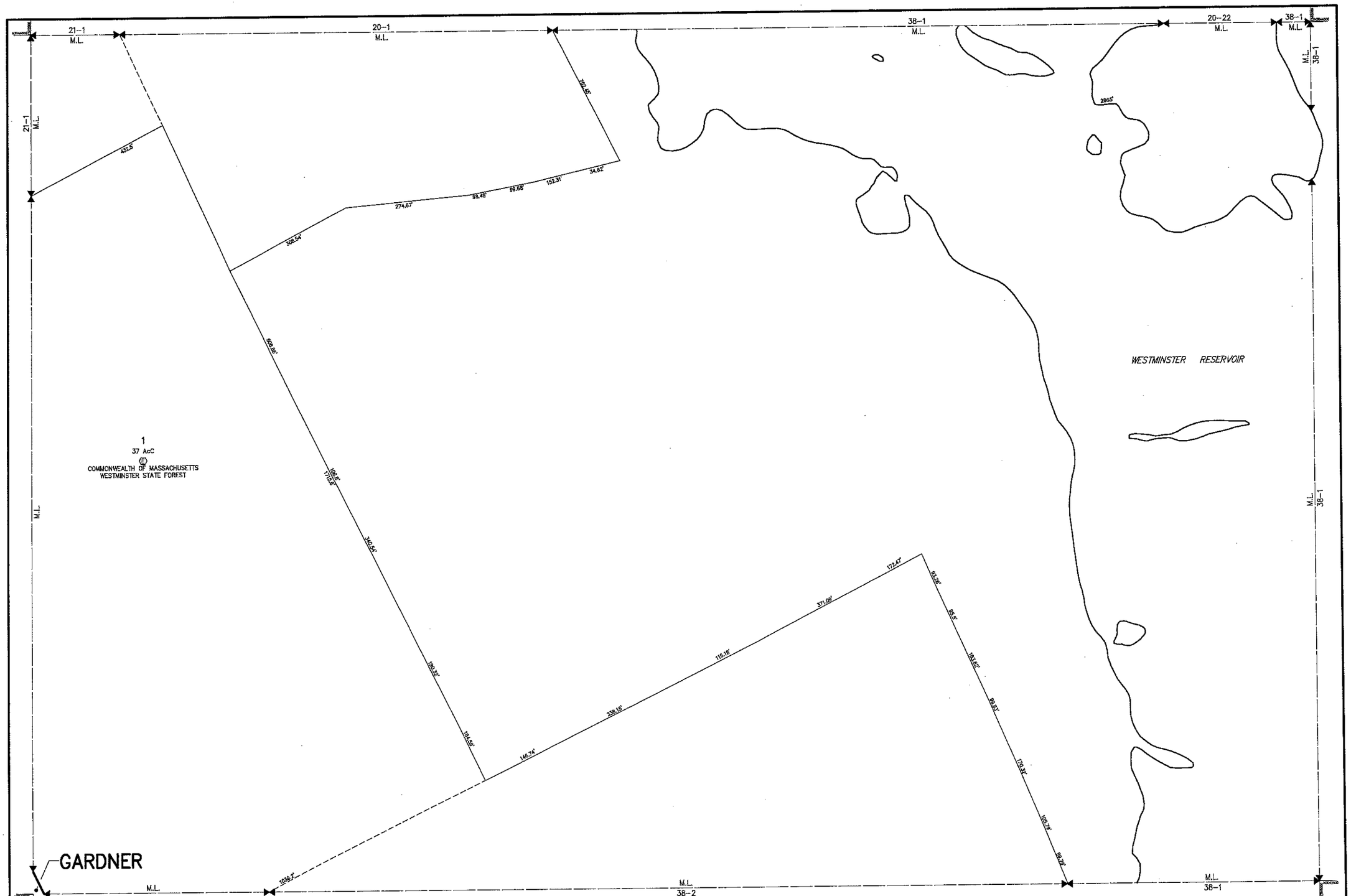

THIS MAP IS FOR ASSESSMENT PURPOSES. IT IS NOT VALID FOR LEGAL DESCRIPTION OR CONVEYANCE.

THE HORIZONTAL DATUM IS THE MASSACHUSETTS STATE PLANE COORDINATE SYSTEM, NAD 83.

PHOTOGRAPHY DATE: DECEMBER 8, 1999

COMPLETION DATE: MAY 1, 2001

PRODUCED IN 2000 BY

CAI Technologies
Precision Mapping, Geospatial Solutions

11 PLEASANT STREET, LITTLETON, NH 03561
800.322.4840 • WWW.CAITECH.COM

LEGEND

AREA SURVEYED . . . . . Ac
AREA CALCULATED . . . . . AcC
RECORD DIMENSION . . . . . 100'
SCALED DIMENSION . . . . . 100'S
MATCH LINE . . . . . M.L.
WATER . . . . . W

EXEMPT PROPERTY. . . . . E
SUBDIVISION LOT NO. 2
BUILDING . . . . . .
RIGHT OF WAY/ACCESS . . . . . R/W
COMMON OWNERSHIP. . . . . .
WETLANDS . . . . . .

SCALE 1" = 100'

FEET 50 0 100 200 300
25 0 25 50 75 METERS

REVISED TO : JANUARY 1, 2014

PROPERTY MAPS

WESTMINSTER

MASSACHUSETTS

INDEX DIAGRAM

21	20	19
22		24
35	34	33

MAP NO.

23

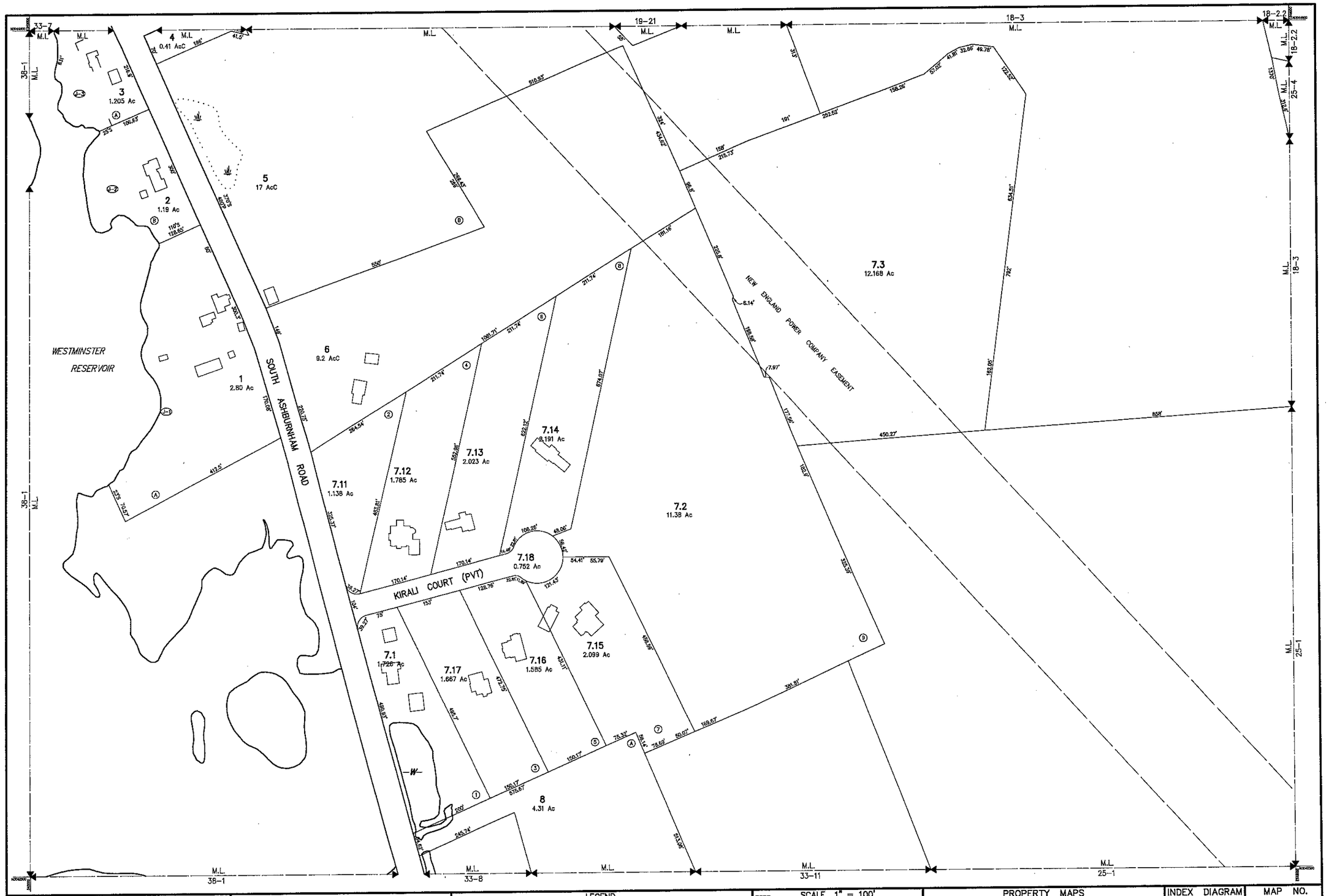

THIS MAP IS FOR ASSESSMENT PURPOSES. IT IS NOT VALID FOR LEGAL DESCRIPTION OR CONVEYANCE.

THE HORIZONTAL DATUM IS THE MASSACHUSETTS STATE PLANE COORDINATE SYSTEM, NAD 83.

PHOTOGRAPHY DATE: DECEMBER 8, 1999

COMPLETION DATE: MAY 1, 2001

PRODUCED IN 2000 BY

CAI Technologies
Precision Mapping Geospatial Solutions
11 PLEASANT STREET, LITTLETON, NH 03561
800.322.4540 - WWW.CAI-TECH.COM

LEGEND

AREA SURVEYED . . . . . Ac
AREA CALCULATED . . . . . AcC
RECORD DIMENSION . . . . . 100'
SCALED DIMENSION . . . . . 100'S
MATCH LINE . . . . . M.L.
WATER . . . . . -W-

EXEMPT PROPERTY . . . . . Ⓔ
SUBDIVISION LOT NO. . . . . ②
BUILDING . . . . . .
RIGHT OF WAY/ACCESS . . . . . R/W
COMMON OWNERSHIP . . . . . .
WETLANDS . . . . . .

SCALE 1" = 100'

FEET 50 0 100 200 300

25 0 25 50 75 METERS

REVISED TO : JANUARY 1, 2014

PROPERTY MAPS

WESTMINSTER

MASSACHUSETTS

INDEX DIAGRAM

20	19	18
23		25
34	33	32

MAP NO.

24

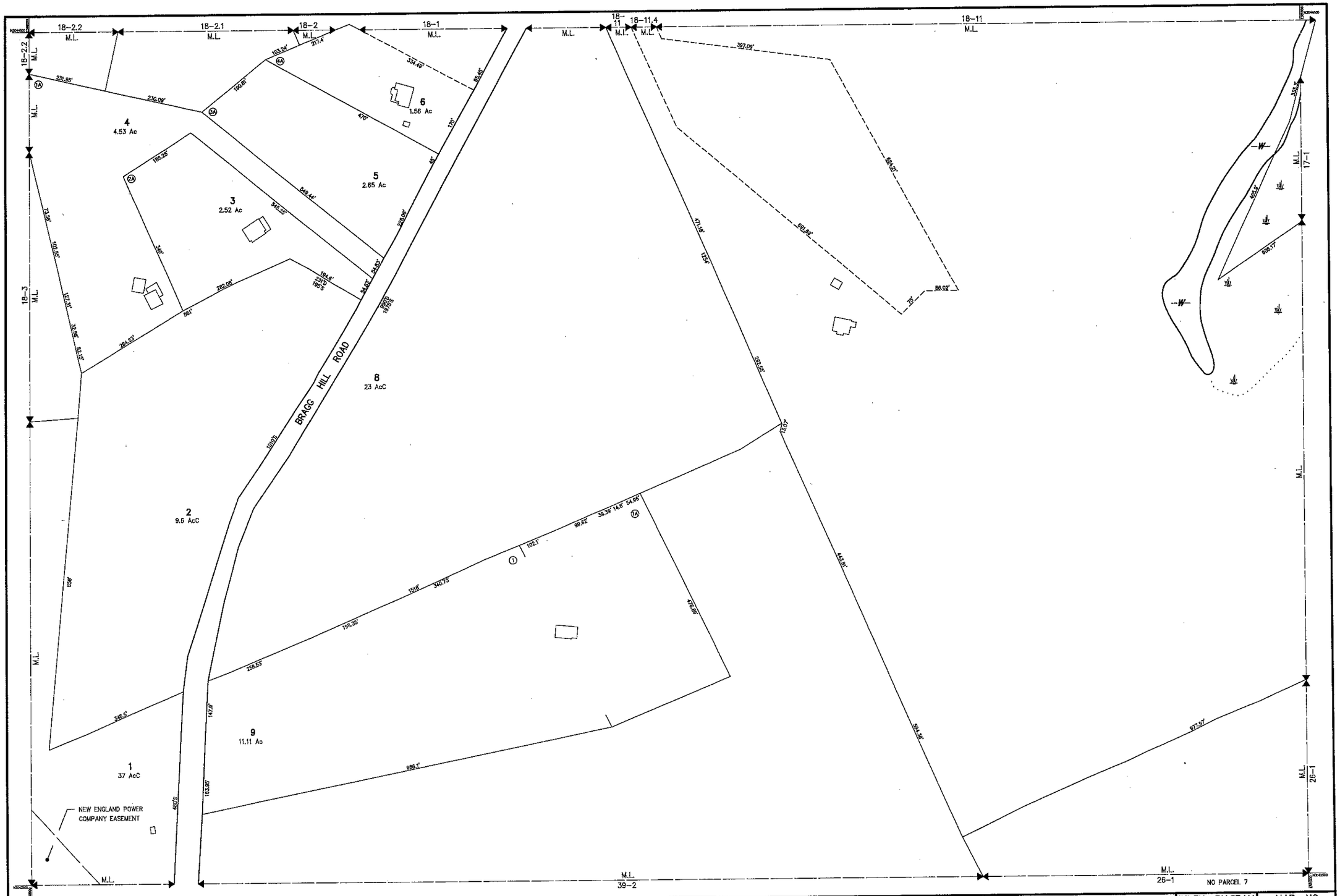

THIS MAP IS FOR ASSESSMENT PURPOSES. IT IS NOT VALID FOR LEGAL DESCRIPTION OR CONVEYANCE.

THE HORIZONTAL DATUM IS THE MASSACHUSETTS STATE PLANE COORDINATE SYSTEM, NAD 83.

PHOTOGRAPHY DATE: DECEMBER 8, 1999

COMPLETION DATE: MAY 1, 2001

PRODUCED IN 2000 BY

CAI Technologies
Precision Mapping, Geospatial Solutions
11 PLEASANT STREET, LITTLETON, NH 03561
800.322.4540 - WWW.CAITECH.COM

LEGEND

- AREA SURVEYED . . . . . Ac
- AREA CALCULATED . . . . . AcC
- RECORD DIMENSION . . . . . 100'
- SCALED DIMENSION . . . . . 100'S
- MATCH LINE . . . . . M.L.
- WATER . . . . . W
- EXEMPT PROPERTY . . . . . (E)
- SUBDIVISION LOT NO. . . . . (2)
- BUILDING . . . . . .
- RIGHT OF WAY/ACCESS . . . . . R/W
- COMMON OWNERSHIP . . . . . .
- WETLANDS . . . . . .

FEET 50 0 100 200 300
SCALE 1" = 100'
25 0 25 50 75
METERS

REVISED TO : JANUARY 1, 2014

PROPERTY MAPS

WESTMINSTER

MASSACHUSETTS

INDEX DIAGRAM

19	18	17
24		26
33	32	31

GN N

MAP NO.

25

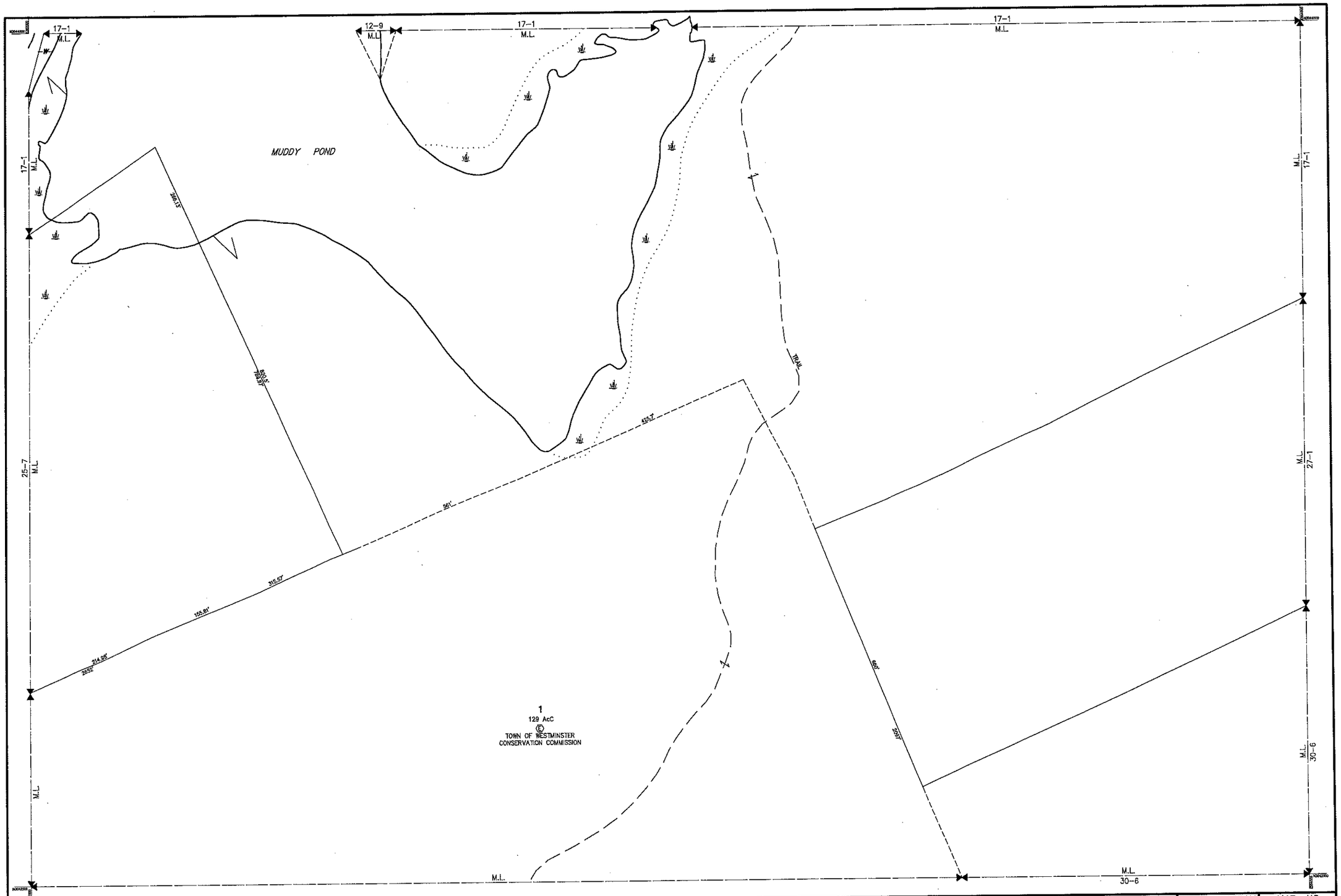

THIS MAP IS FOR ASSESSMENT PURPOSES. IT IS NOT VALID FOR LEGAL DESCRIPTION OR CONVEYANCE.

THE HORIZONTAL DATUM IS THE MASSACHUSETTS STATE PLANE COORDINATE SYSTEM, NAD 83.

PHOTOGRAPHY DATE: DECEMBER 8, 1999

COMPLETION DATE: MAY 1, 2001

PRODUCED IN 2000 BY

CAI Technologies

Precision Mapping, Geospatial Solutions

11 PLEASANT STREET, LITTLETON, NH 03561
800.323.4540 - WWW.CAI-TECH.COM

LEGEND

AREA SURVEYED . . . . . Ac
AREA CALCULATED . . . . . AcC
RECORD DIMENSION . . . . . 100'
SCALED DIMENSION . . . . . 100'S
MATCH LINE . . . . . M.L.
WATER . . . . . W

EXEMPT PROPERTY. . . . . (E)
SUBDIVISION LOT NO.. . . . . (2)
BUILDING. . . . . .
RIGHT OF WAY/ACCESS. . . . . R/W
COMMON OWNERSHIP. . . . . .
WETLANDS. . . . . .

SCALE 1" = 100'

FEET 50 0 100 200 300

METERS 25 0 25 50 75

REVISED TO : JANUARY 1, 2014

PROPERTY MAPS

WESTMINSTER

MASSACHUSETTS

INDEX DIAGRAM

18	17	16
25		27
32	31	30

ON

MAP NO.

26

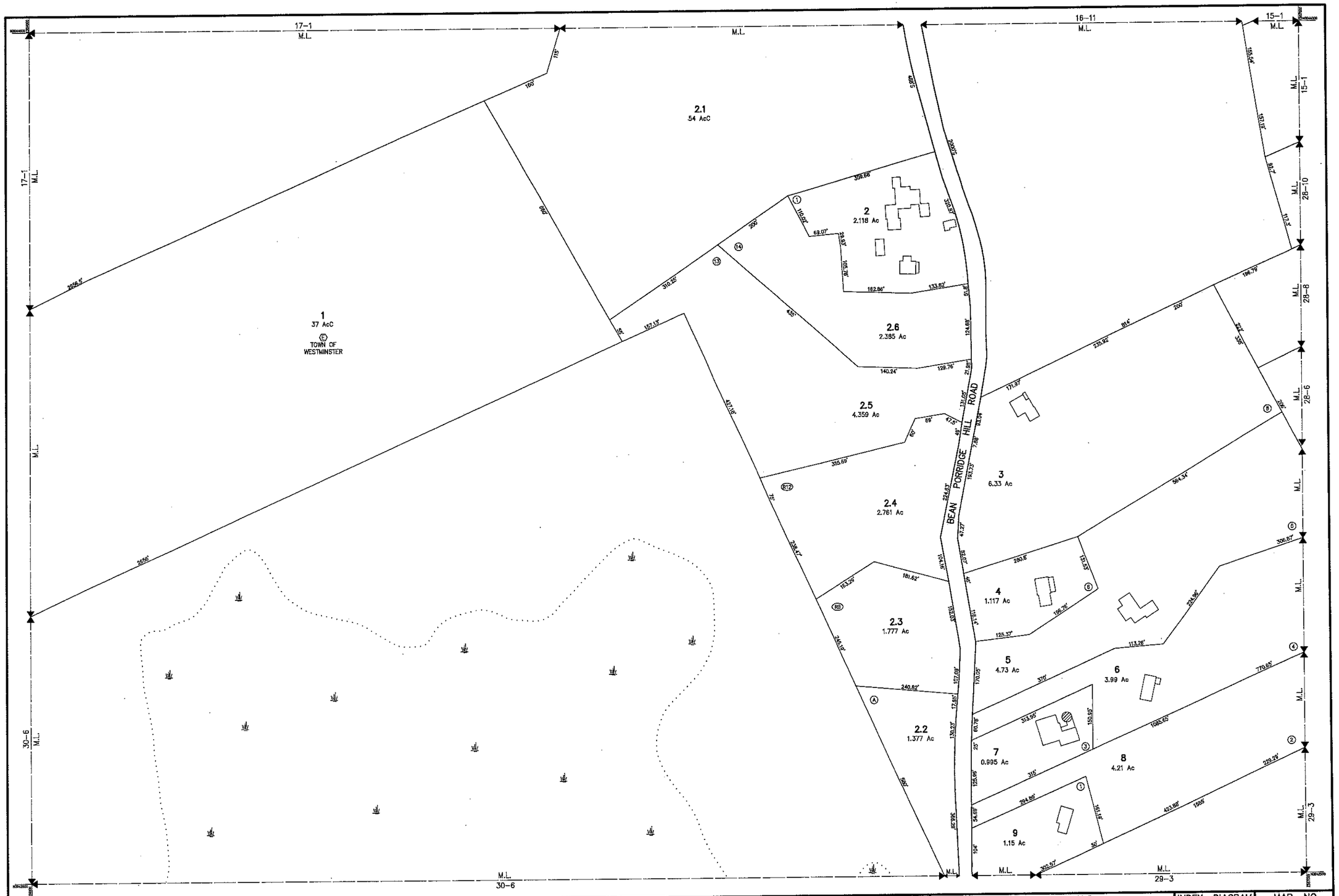

THIS MAP IS FOR ASSESSMENT PURPOSES. IT IS NOT VALID FOR LEGAL DESCRIPTION OR CONVEYANCE.

THE HORIZONTAL DATUM IS THE MASSACHUSETTS STATE PLANE COORDINATE SYSTEM, NAD 83.

PHOTOGRAPHY DATE: DECEMBER 8, 1999

COMPLETION DATE: MAY 1, 2001

PRODUCED IN 2000 BY

CAI Technologies
Precision Mapping Geospatial Solutions
11 PLEASANT STREET, LITTLETON, NH 03561
800.322.4640 - WWW.CAI-TECH.COM

LEGEND

AREA SURVEYED	Ac
AREA CALCULATED	AcC
RECORD DIMENSION	100'
SCALED DIMENSION	100'S
MATCH LINE	M.L.
WATER	W
EXEMPT PROPERTY	E
SUBDIVISION LOT NO.	2
BUILDING	
RIGHT OF WAY/ACCESS	R/W
COMMON OWNERSHIP	
WETLANDS	

SCALE 1" = 100'

FEET 50 0 100 200 300

METERS 25 0 25 50 75

REVISED TO : JANUARY 1, 2014

PROPERTY MAPS

WESTMINSTER

MASSACHUSETTS

INDEX DIAGRAM

17	16	15
26		28
31	30	29

MAP NO. 27

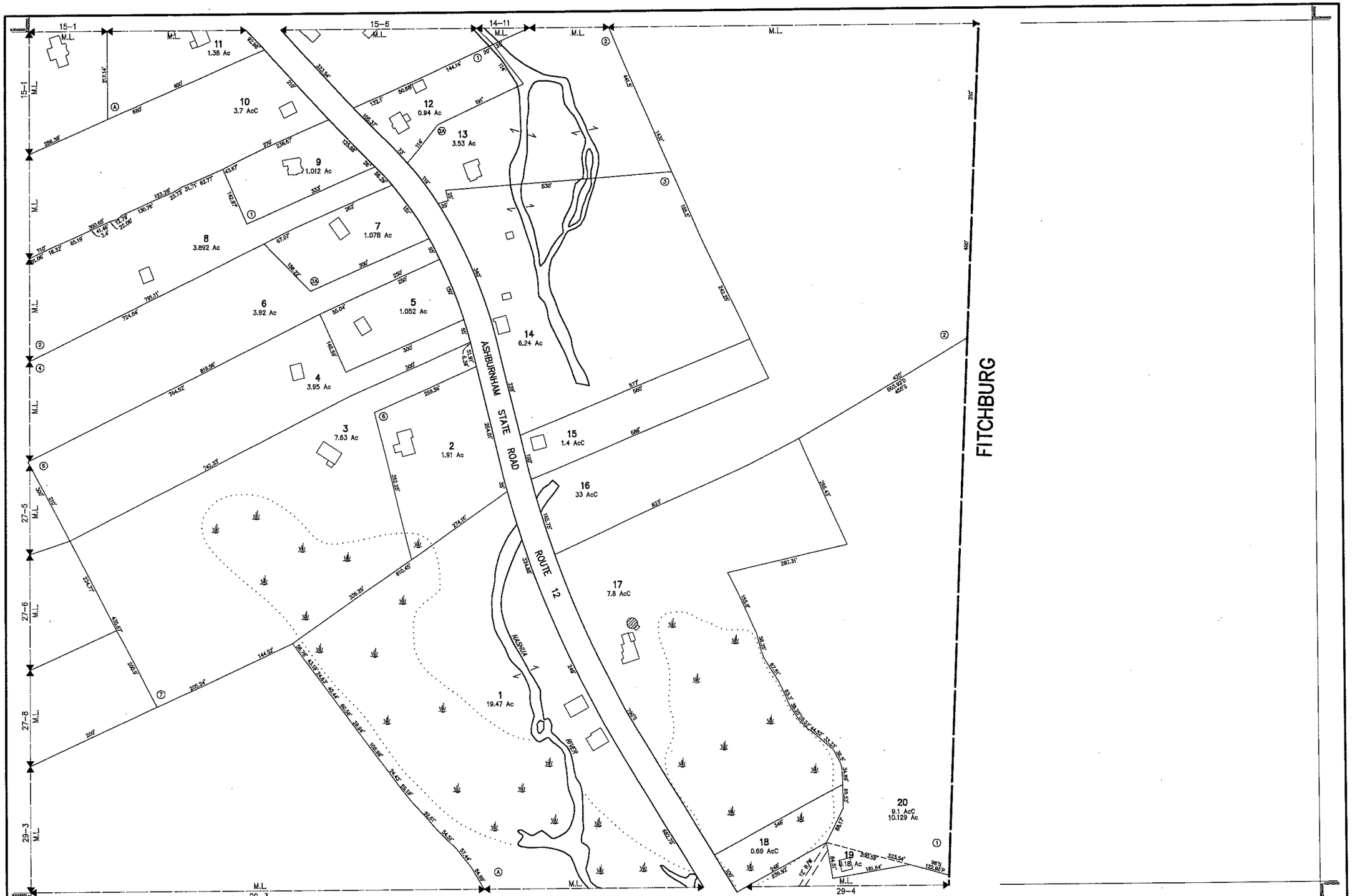

THIS MAP IS FOR ASSESSMENT PURPOSES. IT IS NOT VALID FOR LEGAL DESCRIPTION OR CONVEYANCE.

THE HORIZONTAL DATUM IS THE MASSACHUSETTS STATE PLANE COORDINATE SYSTEM, NAD 83.

PHOTOGRAPHY DATE: DECEMBER 8, 1999

COMPLETION DATE: MAY 1, 2001

PRODUCED IN 2000 BY

CAI Technologies
Precision Mapping, Geospatial Solutions
11 PLEASANT STREET, UTTLETON, NH 03461
800.322.4640 - WWW.CAI-TECH.COM

LEGEND

AREA SURVEYED . . . . . Ac
AREA CALCULATED . . . . . AcC
RECORD DIMENSION . . . . . 100'
SCALED DIMENSION . . . . . 100'S
MATCH LINE . . . . . M.L.
WATER . . . . . W

EXEMPT PROPERTY . . . . . E
SUBDIVISION LOT NO. 2
BUILDING . . . . . B/R
RIGHT OF WAY/ACCESS . . . . . R/W
COMMON OWNERSHIP C
WETLANDS . . . . . W

SCALE 1" = 100'

FEET 50 0 100 200 300

METERS 25 0 25 50 75

REVISED TO : JANUARY 1, 2014

PROPERTY MAPS

WESTMINSTER

MASSACHUSETTS

INDEX DIAGRAM

16	15	
27		
30	29	

MAP NO. 28

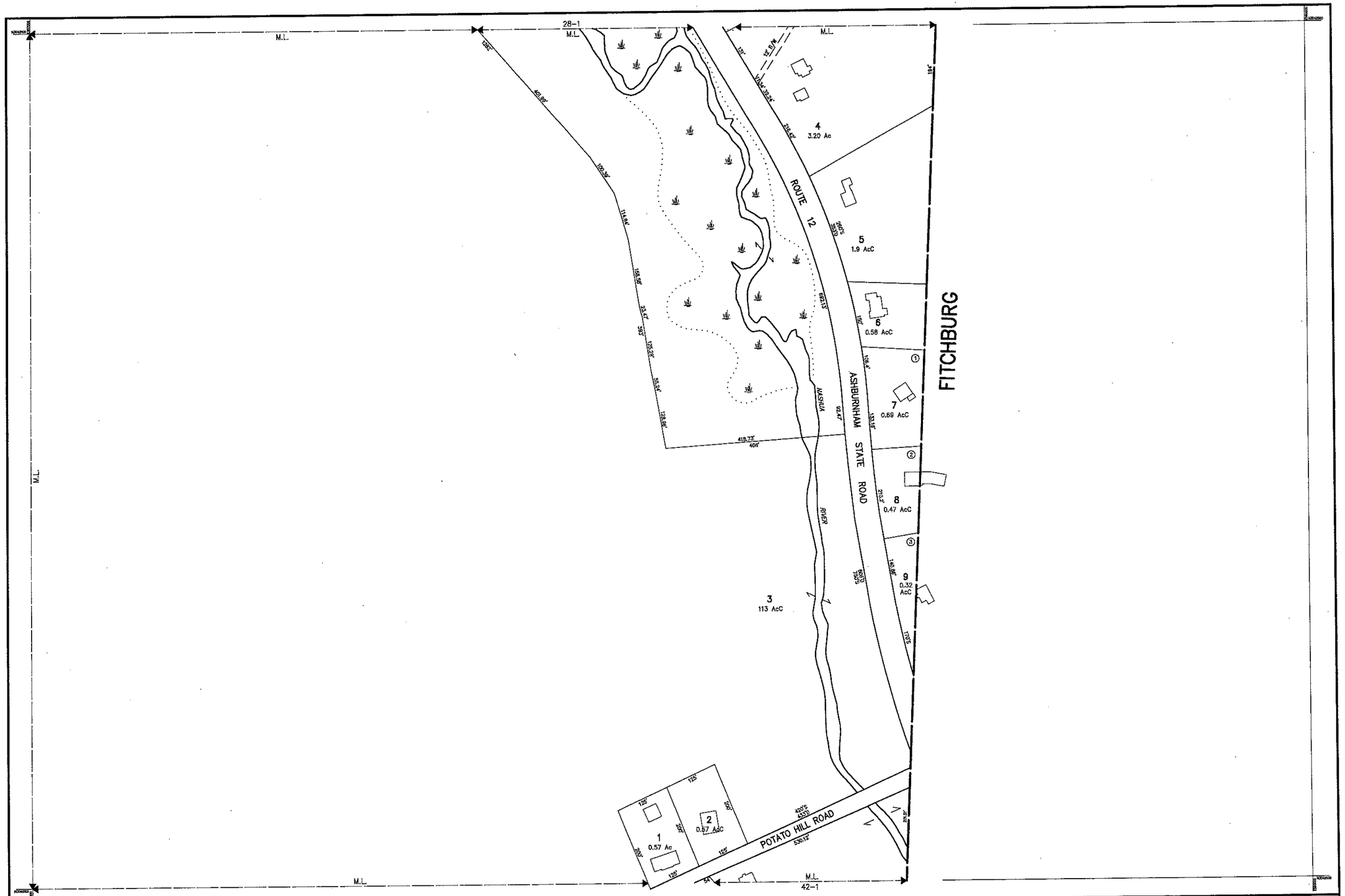

THIS MAP IS FOR ASSESSMENT PURPOSES. IT IS NOT VALID FOR LEGAL DESCRIPTION OR CONVEYANCE.

THE HORIZONTAL DATUM IS THE MASSACHUSETTS STATE PLANE COORDINATE SYSTEM, NAD 83.

PHOTOGRAPHY DATE: DECEMBER 8, 1999

COMPLETION DATE: MAY 1, 2001

PRODUCED IN 2000 BY

CAI Technologies
Precision Mapping, Geospatial Solutions
11 PLEASANT STREET, LITTLETON, NH 03561
800.322.4540 - WWW.CAI-TECH.COM

LEGEND

AREA SURVEYED . . . . . Ac
AREA CALCULATED . . . . . AcC
RECORD DIMENSION . . . . . 100'
SCALED DIMENSION . . . . . 100'S
MATCH LINE . . . . . M.L.
WATER . . . . . W

EXEMPT PROPERTY. . . . . E
SUBDIVISION LOT NO.. 2
BUILDING . . . . . .
RIGHT OF WAY/ACCESS . . . . . R/W
COMMON OWNERSHIP. . . . . .
WETLANDS . . . . . .

SCALE 1" = 100'
FEET 50 0 100 200 300
25 0 25 50 75
METERS

REVISED TO : JANUARY 1, 2014

PROPERTY MAPS

WESTMINSTER

MASSACHUSETTS

INDEX DIAGRAM

27	28	
30		
41	42	

MAP NO.

29

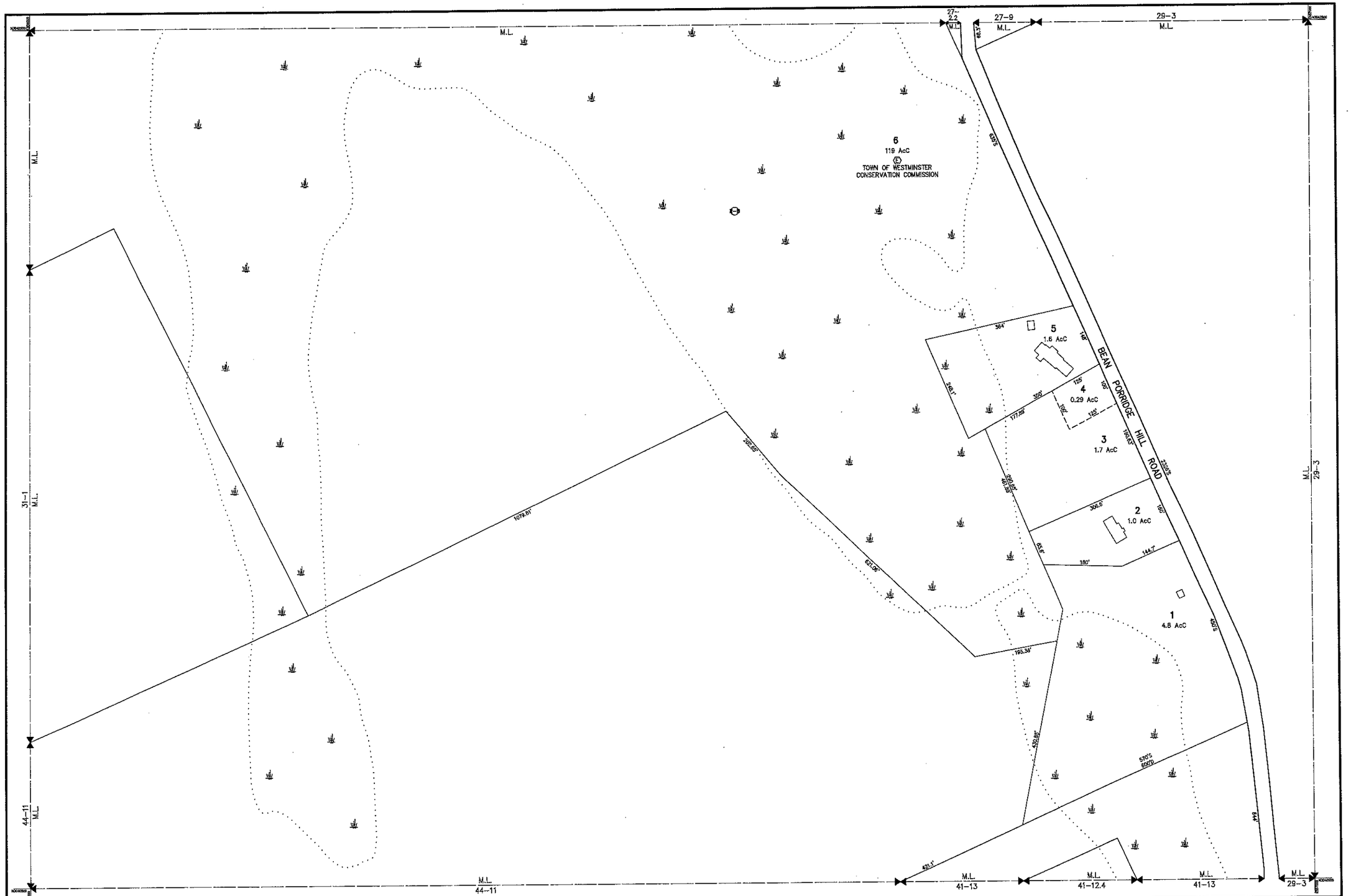

THIS MAP IS FOR ASSESSMENT PURPOSES. IT IS NOT VALID FOR LEGAL DESCRIPTION OR CONVEYANCE.

THE HORIZONTAL DATUM IS THE MASSACHUSETTS STATE PLANE COORDINATE SYSTEM, NAD 83.

PHOTOGRAPHY DATE: DECEMBER 8, 1999

COMPLETION DATE: MAY 1, 2001

PRODUCED IN 2000 BY

CAI Technologies

Precision Mapping, Geospatial Solutions

11 PLEASANT STREET, LITTLETON, NH 03561
800.322.4540 - WWW.CAI-TECH.COM

LEGEND

AREA SURVEYED . . . . . Ac
AREA CALCULATED . . . . . AcC
RECORD DIMENSION . . . . . ,100'
SCALED DIMENSION . . . . . ,100'S
MATCH LINE . . . . . M.L.
WATER . . . . . W

EXEMPT PROPERTY. . . . . (E)
SUBDIVISION LOT NO. . . . . (2)
BUILDING . . . . . BLDG
RIGHT OF WAY/ACCESS . . . . . ROW
COMMON OWNERSHIP. . . . . .
WETLANDS . . . . . .

FEET 50 0 100 200 300
SCALE 1" = 100'
25 0 25 50 75
METERS

REVISED TO : JANUARY 1, 2014

PROPERTY MAPS

WESTMINSTER

MASSACHUSETTS

INDEX DIAGRAM

26	27	28
31		29
40	41	42

GN

MAP NO.

30

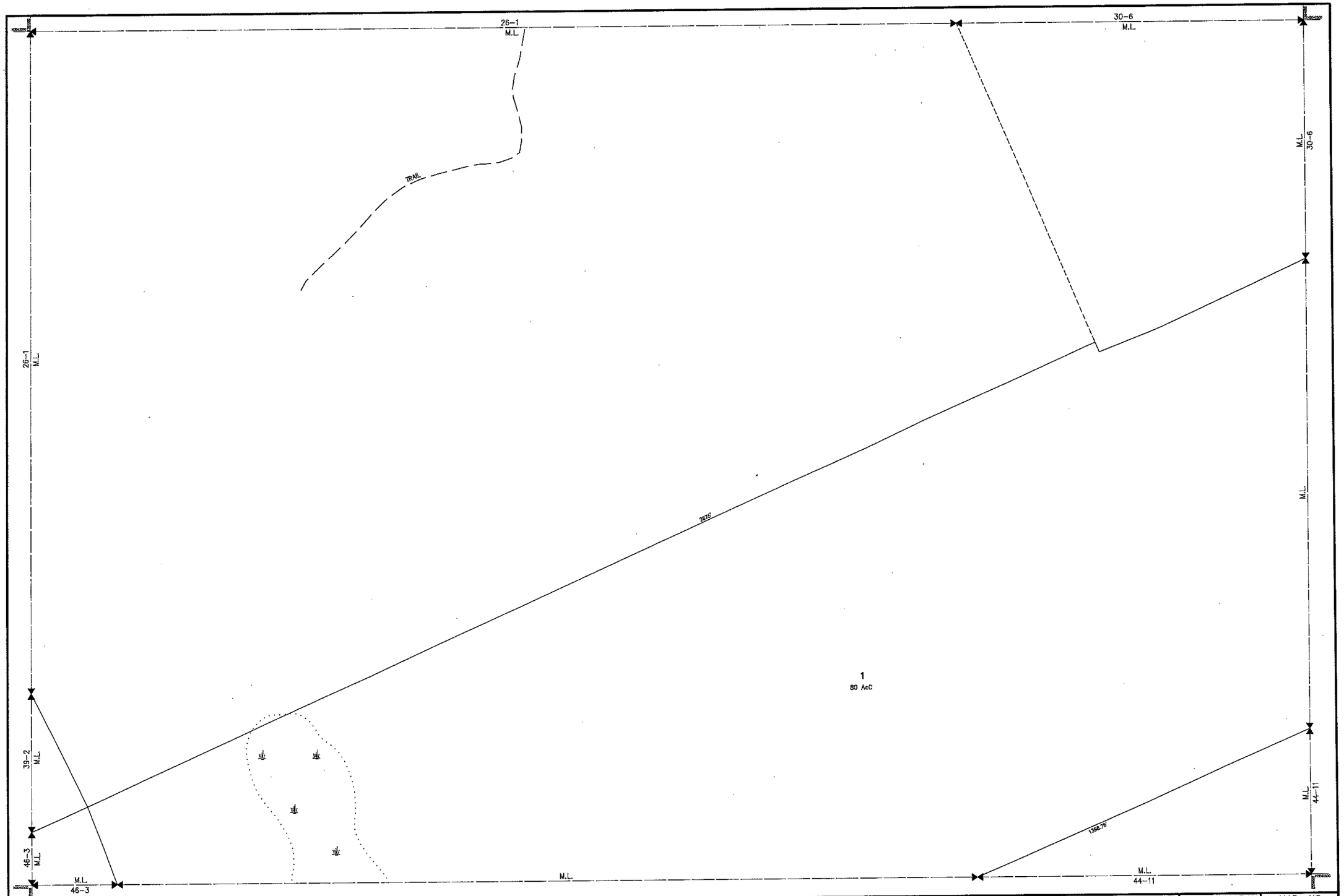

THIS MAP IS FOR ASSESSMENT PURPOSES. IT IS NOT VALID FOR LEGAL DESCRIPTION OR CONVEYANCE.

THE HORIZONTAL DATUM IS THE MASSACHUSETTS STATE PLANE COORDINATE SYSTEM, NAD 83.

PHOTOGRAPHY DATE: DECEMBER 8, 1999

COMPLETION DATE: MAY 1, 2001

PRODUCED IN 2000 BY

CAI Technologies
Precision Mapping Geospatial Solutions

11 PLEASANT STREET, LITTLETON, NH 03561
800.322.4640 - WWW.CAITECH.COM

LEGEND

AREA SURVEYED . . . . . Ac
AREA CALCULATED . . . . . AcC
RECORD DIMENSION . . . . . 100'
SCALED DIMENSION . . . . . 100'S
MATCH LINE . . . . . M.L.
WATER . . . . . W

EXEMPT PROPERTY. . . . . E
SUBDIVISION LOT NO.. 2
BUILDING. . . . . .
RIGHT OF WAY/ACCESS . . . . . R/W
COMMON OWNERSHIP. . . . . .
WETLANDS . . . . . .

SCALE 1" = 100'

FEET 50 0 100 200 300

25 0 25 50 75 METERS

REVISED TO : JANUARY 1, 2014

PROPERTY MAPS

WESTMINSTER

MASSACHUSETTS

INDEX DIAGRAM

25	26	27
32		30
39	40	41

GN N

MAP NO.

31

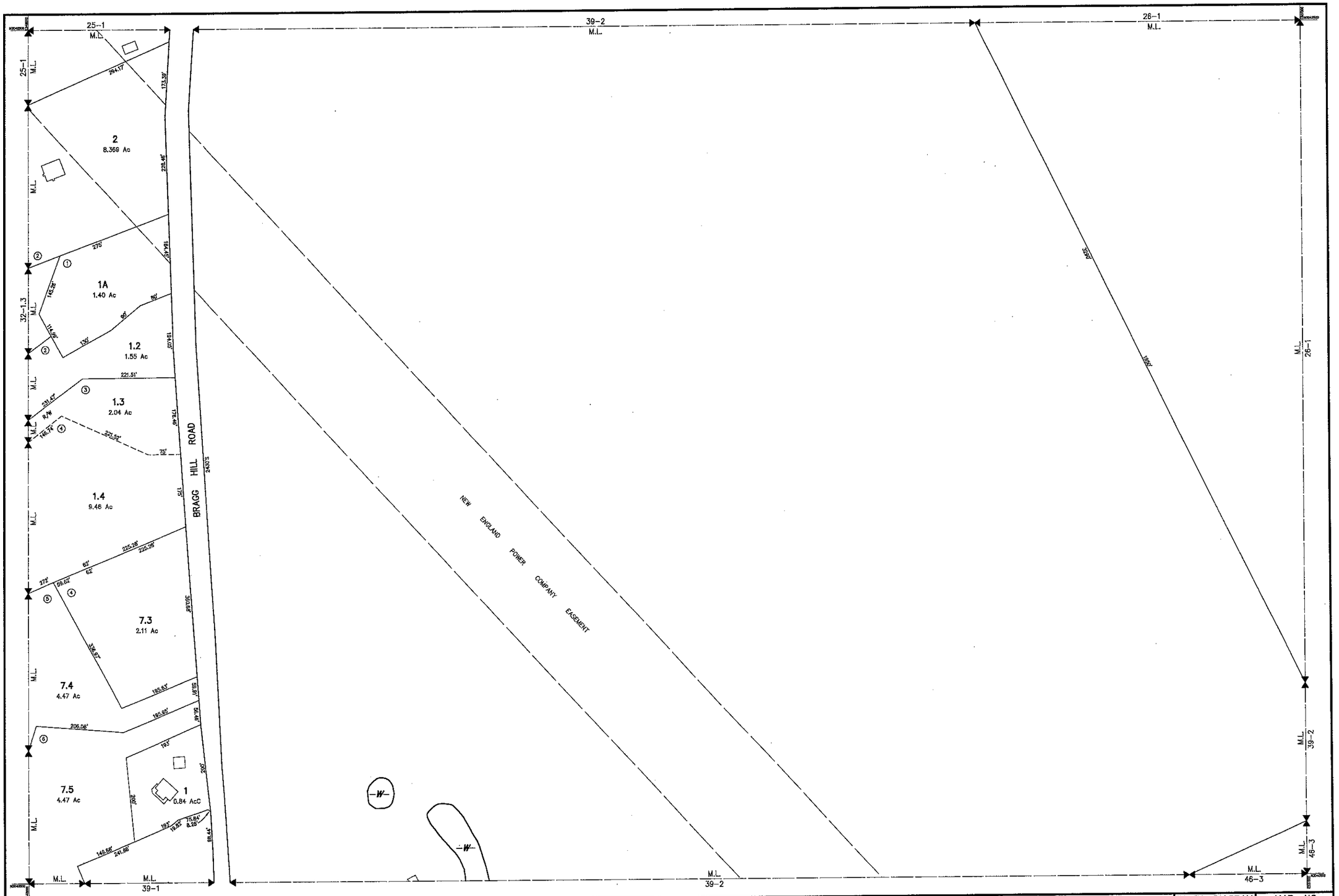

THIS MAP IS FOR ASSESSMENT PURPOSES. IT IS NOT VALID FOR LEGAL DESCRIPTION OR CONVEYANCE.

THE HORIZONTAL DATUM IS THE MASSACHUSETTS STATE PLANE COORDINATE SYSTEM, NAD 83.

PHOTOGRAPHY DATE: DECEMBER 8, 1999

COMPLETION DATE: MAY 1, 2001

PRODUCED IN 2000 BY

CAI Technologies

Precision Mapping, Unexcelled Solutions

11 PLEASANT STREET, LITTLETON, NH 03561
800.322.4540 - WWW.CAI-TECH.COM

LEGEND

AREA SURVEYED	Ac
AREA CALCULATED	AcC
RECORD DIMENSION	100'
SCALED DIMENSION	100'S
MATCH LINE	M.L.
WATER	W
EXEMPT PROPERTY	E
SUBDIVISION LOT NO.	2
BUILDING	
RIGHT OF WAY/ACCESS	R/W
COMMON OWNERSHIP	
WETLANDS	

FEET SCALE 1" = 100' METERS

REVISED TO : JANUARY 1, 2014

PROPERTY MAPS

WESTMINSTER

MASSACHUSETTS

INDEX DIAGRAM

24	25	26
33		31
38	39	40

GN

MAP NO. 32

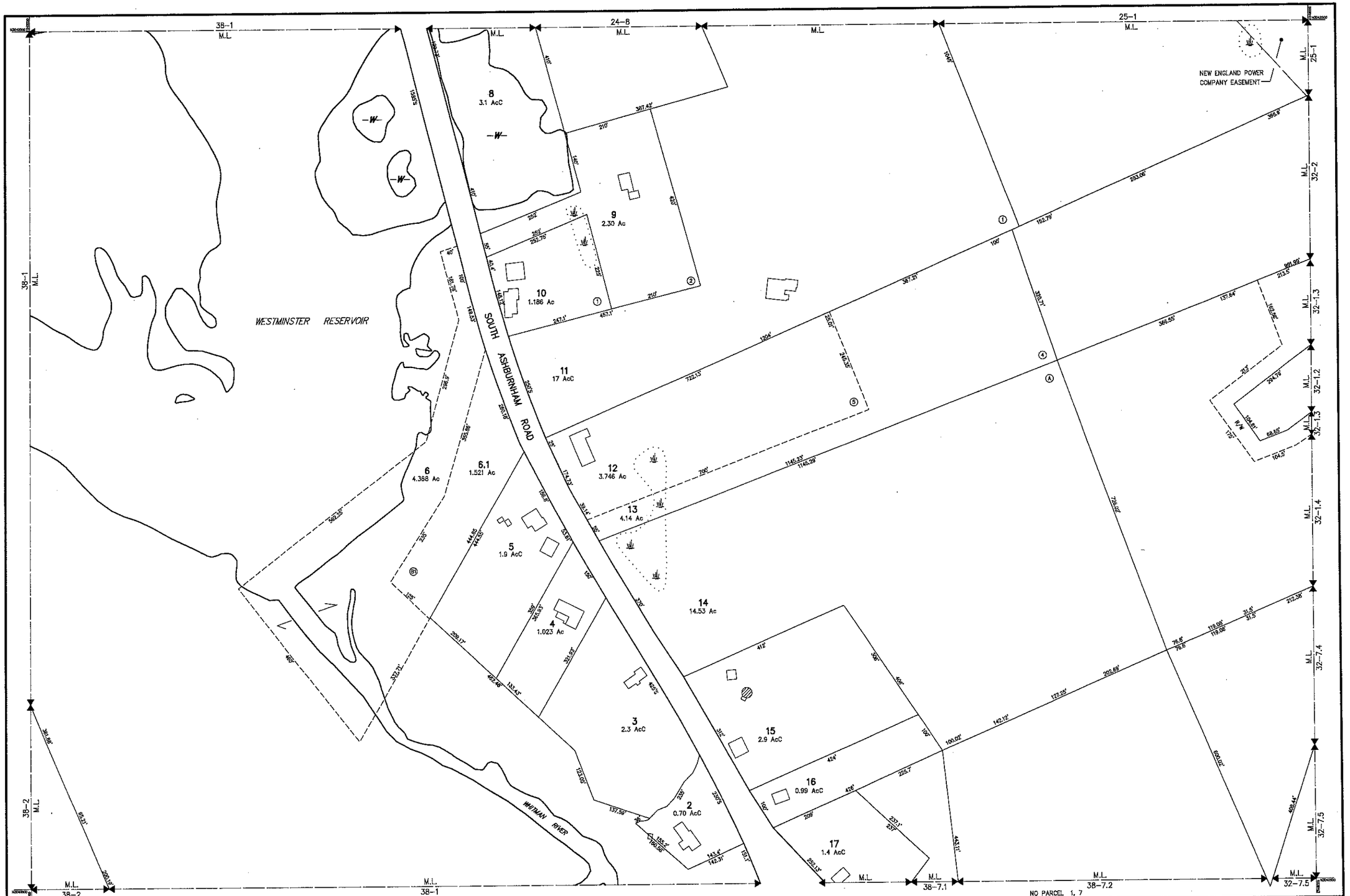

THIS MAP IS FOR ASSESSMENT PURPOSES. IT IS NOT VALID FOR LEGAL DESCRIPTION OR CONVEYANCE.

THE HORIZONTAL DATUM IS THE MASSACHUSETTS STATE PLANE COORDINATE SYSTEM, NAD 83.

PHOTOGRAPHY DATE: DECEMBER 8, 1999

COMPLETION DATE: MAY 1, 2001

PRODUCED IN 2000 BY

CAI Technologies
Precision Mapping, Geospatial Solutions
11 PLEASANT STREET, UTTLETON, NH 03561
800.322.4540 - WWW.CAI-TECH.COM

LEGEND

AREA SURVEYED	Ac
AREA CALCULATED	AcC
RECORD DIMENSION	100'
SCALED DIMENSION	100'S
MATCH LINE	M.L.
WATER	W
EXEMPT PROPERTY	E
SUBDIVISION LOT NO.	2
BUILDING	
RIGHT OF WAY/ACCESS	R/W
COMMON OWNERSHIP	
WETLANDS	

SCALE 1" = 100'

FEET 50 0 100 200 300

METERS 25 0 25 50 75

REVISED TO : JANUARY 1, 2014

PROPERTY MAPS

WESTMINSTER

MASSACHUSETTS

INDEX DIAGRAM

23	24	25
34		32
37	38	39

GN

MAP NO. 33

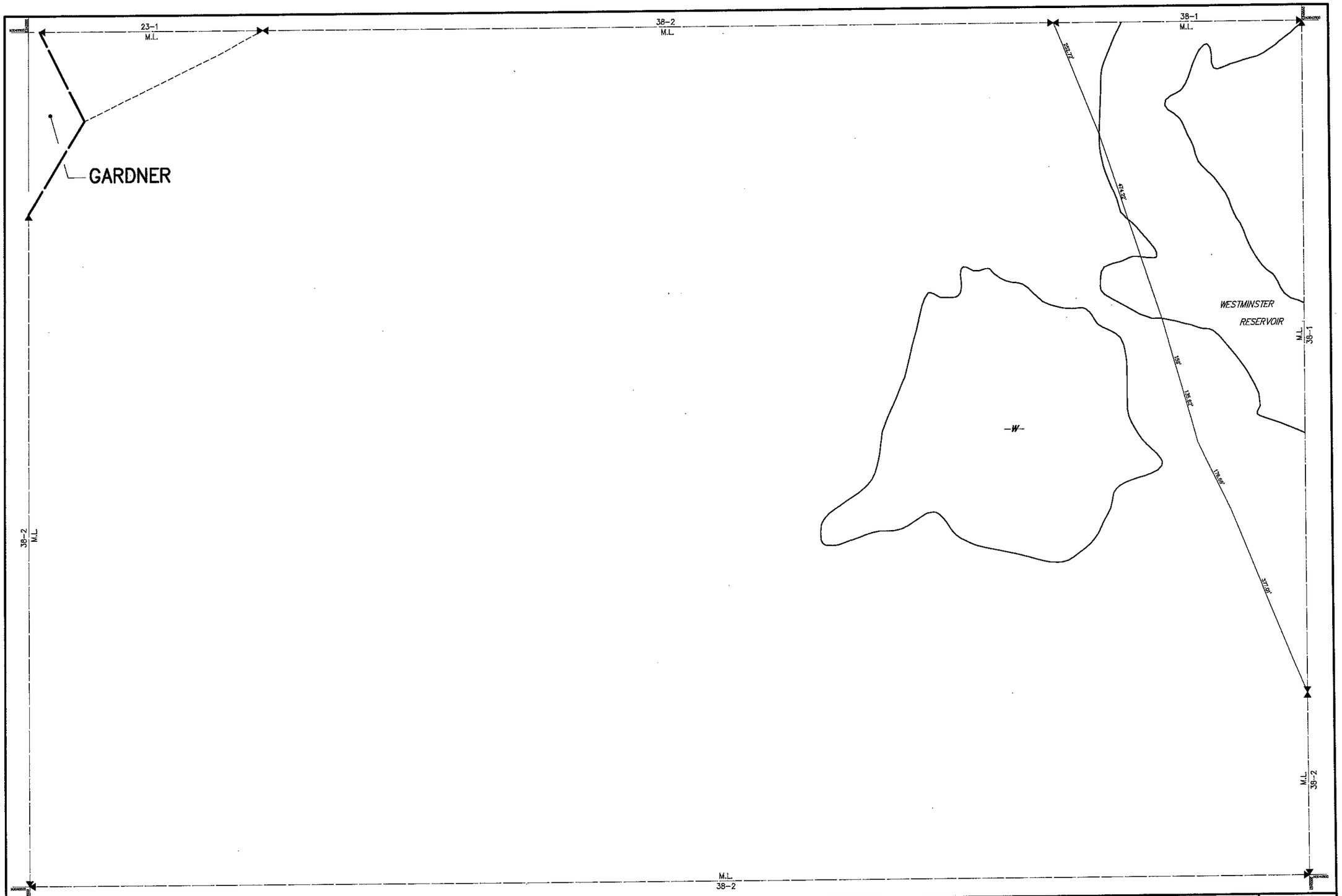

THIS MAP IS FOR ASSESSMENT PURPOSES. IT IS NOT VALID FOR LEGAL DESCRIPTION OR CONVEYANCE.

THE HORIZONTAL DATUM IS THE MASSACHUSETTS STATE PLANE COORDINATE SYSTEM, NAD 83.

PHOTOGRAPHY DATE: DECEMBER 8, 1999

COMPLETION DATE: MAY 1, 2001

PRODUCED IN 2000 BY

CAI Technologies
Precision Mapping, Geospatial Solutions

11 PLEASANT STREET, LITTLETON, NH 03561
800.322.4640 - WWW.CAI-TECH.COM

LEGEND

AREA SURVEYED . . . . . Ac
AREA CALCULATED . . . . . AcC
RECORD DIMENSION . . . . . 100'
SCALED DIMENSION . . . . . 100'S
MATCH LINE . . . . . M.L.
WATER . . . . . -W-

EXEMPT PROPERTY. . . . . (E)
SUBDIVISION LOT NO.. . . . . (2)
BUILDING. . . . . .
RIGHT OF WAY/ACCESS. . . . . R/W
COMMON OWNERSHIP. . . . . .
WETLANDS. . . . . .

SCALE 1" = 100'

FEET 50 0 100 200 300

25 0 25 50 75 METERS

REVISED TO : JANUARY 1, 2014

PROPERTY MAPS

WESTMINSTER

MASSACHUSETTS

INDEX DIAGRAM

22	23	24
35		33
36	37	38

ON

MAP NO.

34

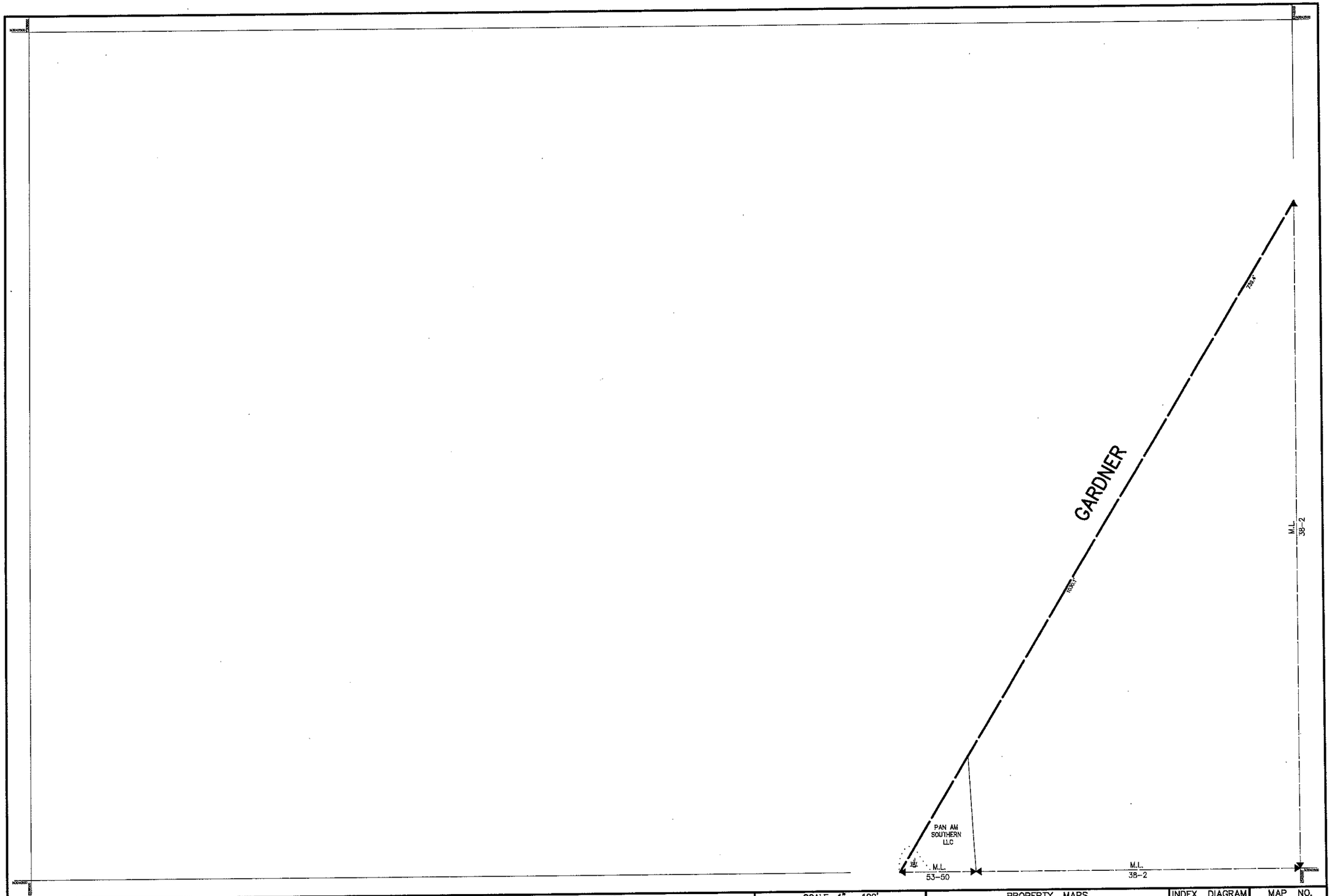

THIS MAP IS FOR ASSESSMENT PURPOSES. IT IS NOT VALID FOR LEGAL DESCRIPTION OR CONVEYANCE.

THE HORIZONTAL DATUM IS THE MASSACHUSETTS STATE PLANE COORDINATE SYSTEM, NAD 83.

PHOTOGRAPHY DATE: DECEMBER 8, 1999

COMPLETION DATE: MAY 1, 2001

PRODUCED IN 2000 BY

GAI Technologies

Precision. Mapping. Geospatial Solutions

11 PLEASANT STREET, LITTLETON, NH 03561
800.322.4640 • WWW.GAI-TECH.COM

LEGEND

AREA SURVEYED . . . . . Ac
AREA CALCULATED . . . . . AcC
RECORD DIMENSION . . . . . 100'
SCALED DIMENSION . . . . . 100'S
MATCH LINE . . . . . M.L.
WATER . . . . . W

EXEMPT PROPERTY. . . . . E
SUBDIVISION LOT NO.. 2
BUILDING. . . . . .
RIGHT OF WAY/ACCESS. . . . . R/W
COMMON OWNERSHIP. . . . . .
WETLANDS . . . . . .

SCALE 1" = 100'

FEET 50 0 100 200 300

METERS 25 0 25 50 75

REVISED TO : JANUARY 1, 2014

PROPERTY MAPS

WESTMINSTER

MASSACHUSETTS

INDEX DIAGRAM

	22	23
		34
36	37	

GN

MAP NO.

35

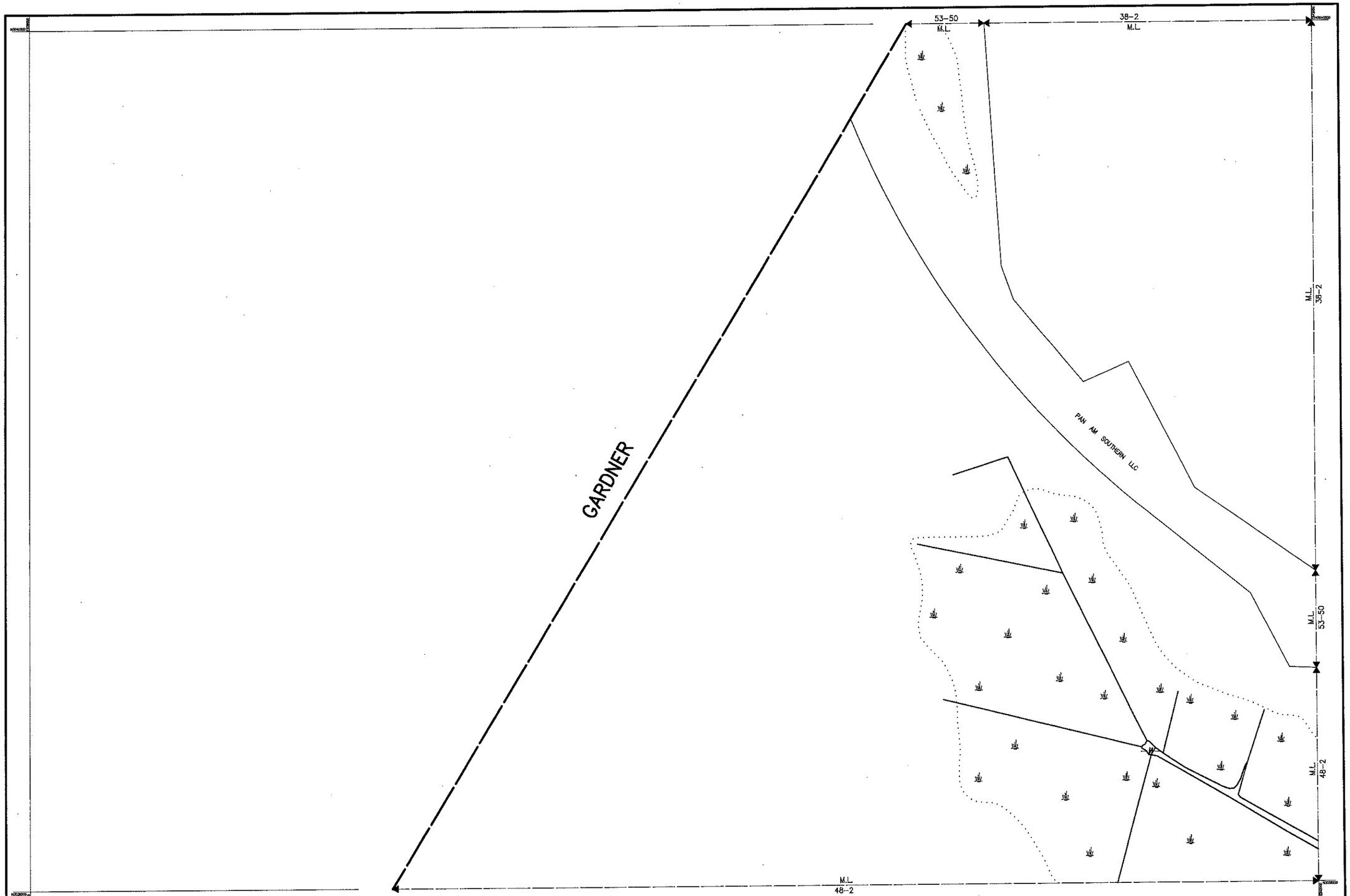

THIS MAP IS FOR ASSESSMENT PURPOSES. IT IS NOT VALID FOR LEGAL DESCRIPTION OR CONVEYANCE.

THE HORIZONTAL DATUM IS THE MASSACHUSETTS STATE PLANE COORDINATE SYSTEM, NAD 83.

PHOTOGRAPHY DATE: DECEMBER 8, 1999

COMPLETION DATE: MAY 1, 2001

PRODUCED IN 2000 BY

CAI Technologies
Precision Mapping Geospatial Solutions
11 PLEASANT STREET, LITTLETON, MA 01460
800.322.4540 - WWW.CAI-TECH.COM

LEGEND

AREA SURVEYED	Ac	EXEMPT PROPERTY	E
AREA CALCULATED	AcC	SUBDIVISION LOT NO.	2
RECORD DIMENSION	100'	BUILDING	
SCALED DIMENSION	100'S	RIGHT OF WAY/ACCESS	R/W
MATCH LINE	M.L.	COMMON OWNERSHIP	
WATER	W	WETLANDS	

SCALE 1" = 100'

FEET 50 0 100 200 300

METERS 25 0 25 50 75

REVISED TO : JANUARY 1, 2014

PROPERTY MAPS

WESTMINSTER

MASSACHUSETTS

INDEX DIAGRAM

35	34	
	37	
49	48	

GN N

MAP NO.

36

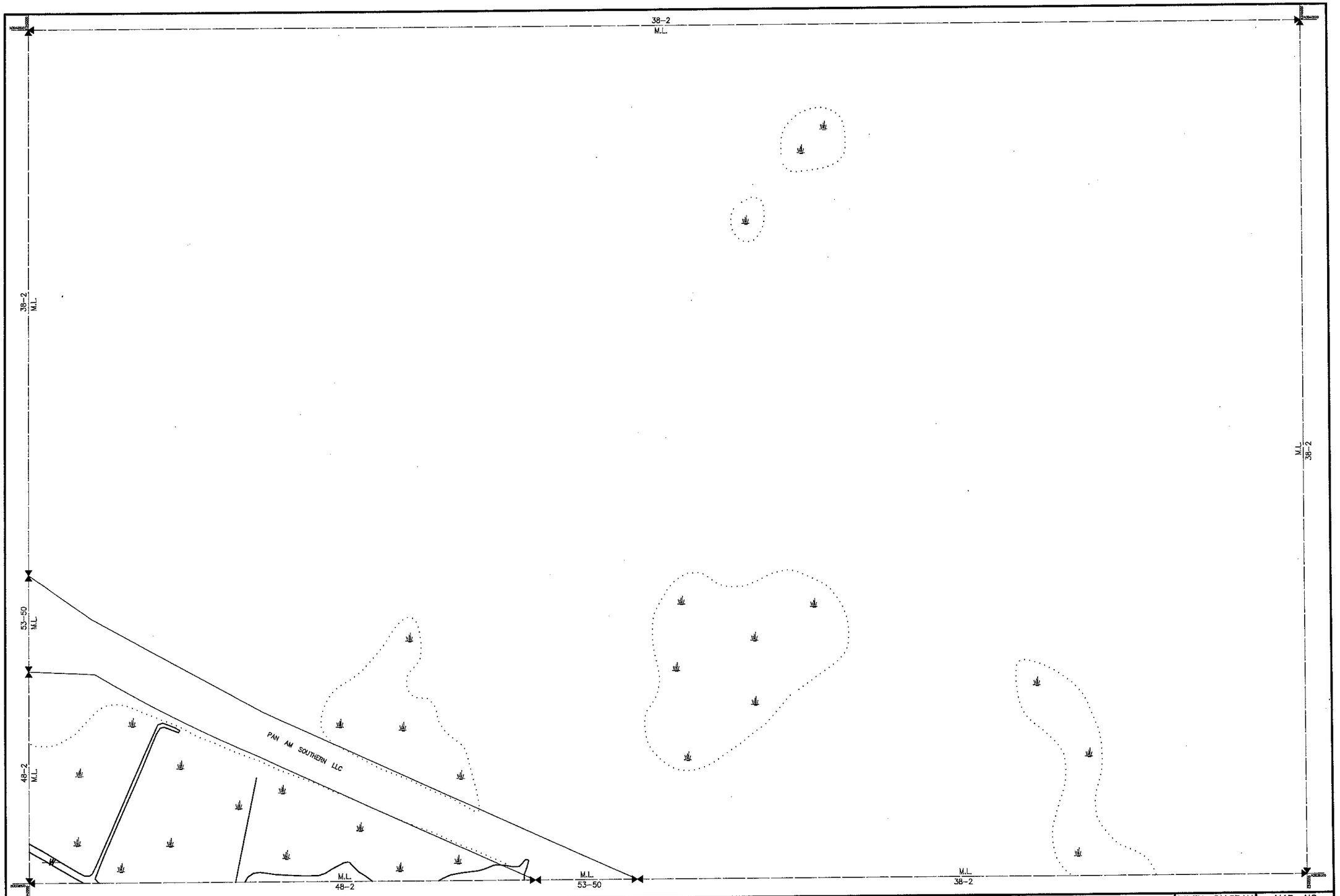

THIS MAP IS FOR ASSESSMENT PURPOSES. IT IS NOT VALID FOR LEGAL DESCRIPTION OR CONVEYANCE.

THE HORIZONTAL DATUM IS THE MASSACHUSETTS STATE PLANE COORDINATE SYSTEM, NAD 83.

PHOTOGRAPHY DATE: DECEMBER 8, 1999

COMPLETION DATE: MAY 1, 2001

PRODUCED IN 2000 BY

CAI Technologies

Precision Mapping Geospatial Solutions

11 PLEASANT STREET, LITTLETON, NH 03561
800.322.4540 - WWW.CAI-TECH.COM

LEGEND

AREA SURVEYED . . . . . Ac
AREA CALCULATED . . . . . AcC
RECORD DIMENSION . . . . . 100'
SCALED DIMENSION . . . . . 100'S
MATCH LINE . . . . . M.L.
WATER . . . . . W

EXEMPT PROPERTY . . . . . E
SUBDIVISION LOT NO. 2
BUILDING . . . . . .
RIGHT OF WAY/ACCESS . . . . . R/W
COMMON OWNERSHIP . . . . . .
WETLANDS . . . . . .

SCALE 1" = 100'

FEET 50 0 100 200 300

25 0 25 50 75 METERS

REVISED TO : JANUARY 1, 2014

PROPERTY MAPS

WESTMINSTER

MASSACHUSETTS

INDEX DIAGRAM

35	34	33
36		38
49	48	47

GN

MAP NO.

37

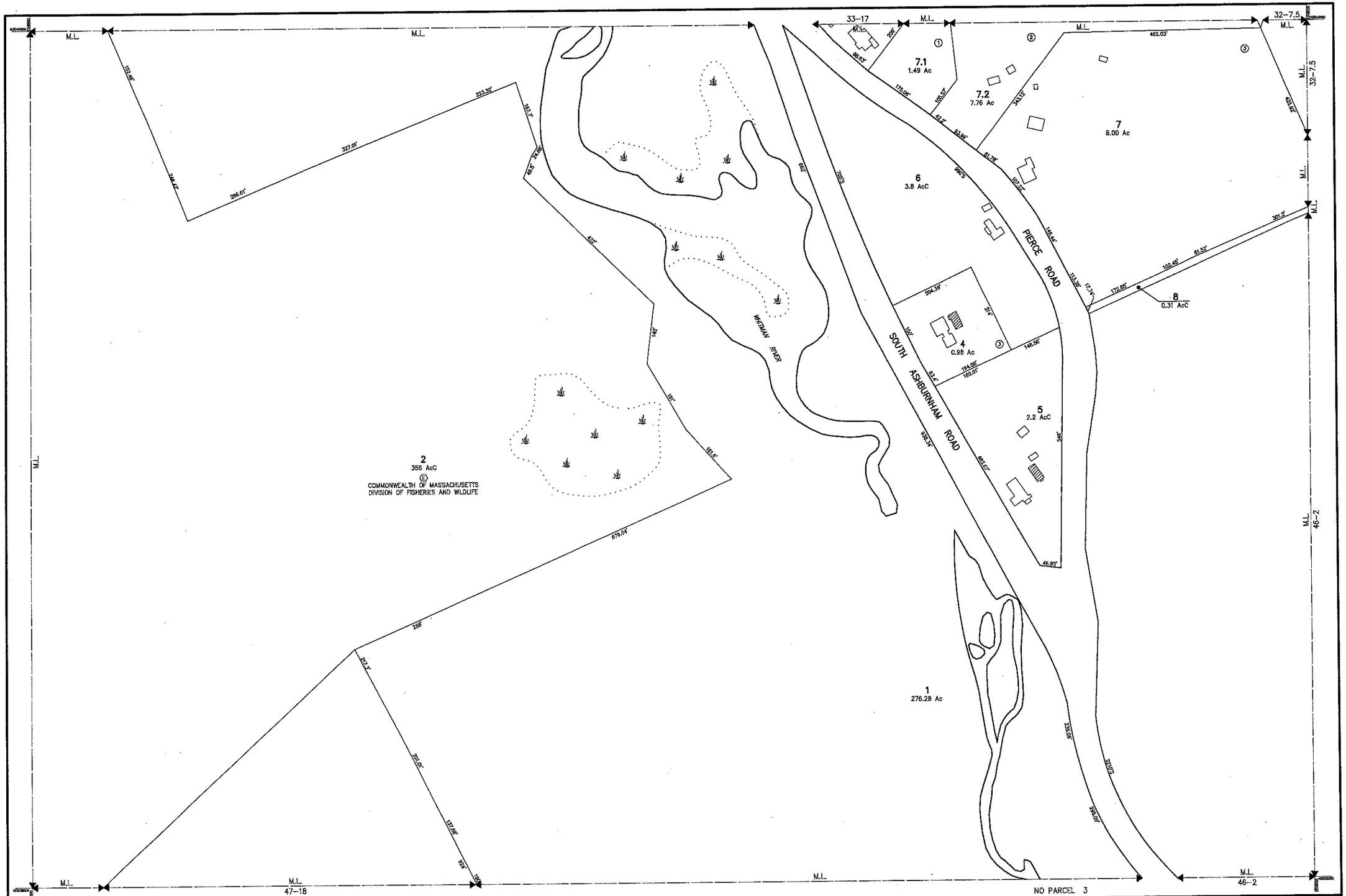

THIS MAP IS FOR ASSESSMENT PURPOSES. IT IS NOT VALID FOR LEGAL DESCRIPTION OR CONVEYANCE.

THE HORIZONTAL DATUM IS THE MASSACHUSETTS STATE PLANE COORDINATE SYSTEM, NAD 83.

PHOTOGRAPHY DATE: DECEMBER 8, 1999

COMPLETION DATE: MAY 1, 2001

PRODUCED IN 2000 BY

CAI Technologies
Precision Mapping. Geospatial. Enhanced.
11 PLEASANT STREET, LITTLETON, NH 03561
800.322.4540 - WWW.CAI-TECH.COM

LEGEND

AREA SURVEYED . . . . . Ac
AREA CALCULATED . . . . . AcC
RECORD DIMENSION . . . . . 100'
SCALED DIMENSION . . . . . 100'S
MATCH LINE . . . . . M.L.
WATER . . . . . W

EXEMPT PROPERTY . . . . . (E)
SUBDIVISION LOT NO. . . . . (2)
BUILDING . . . . .
RIGHT OF WAY/ACCESS . . . . . R/W
COMMON OWNERSHIP . . . . .
WETLANDS . . . . . W

SCALE 1" = 100'

FEET 50 0 100 200 300

METERS 25 0 25 50 75

REVISED TO : JANUARY 1, 2014

PROPERTY MAPS

WESTMINSTER

MASSACHUSETTS

INDEX DIAGRAM

34	33	32
37		39
48	47	46

GN N

MAP NO.

38

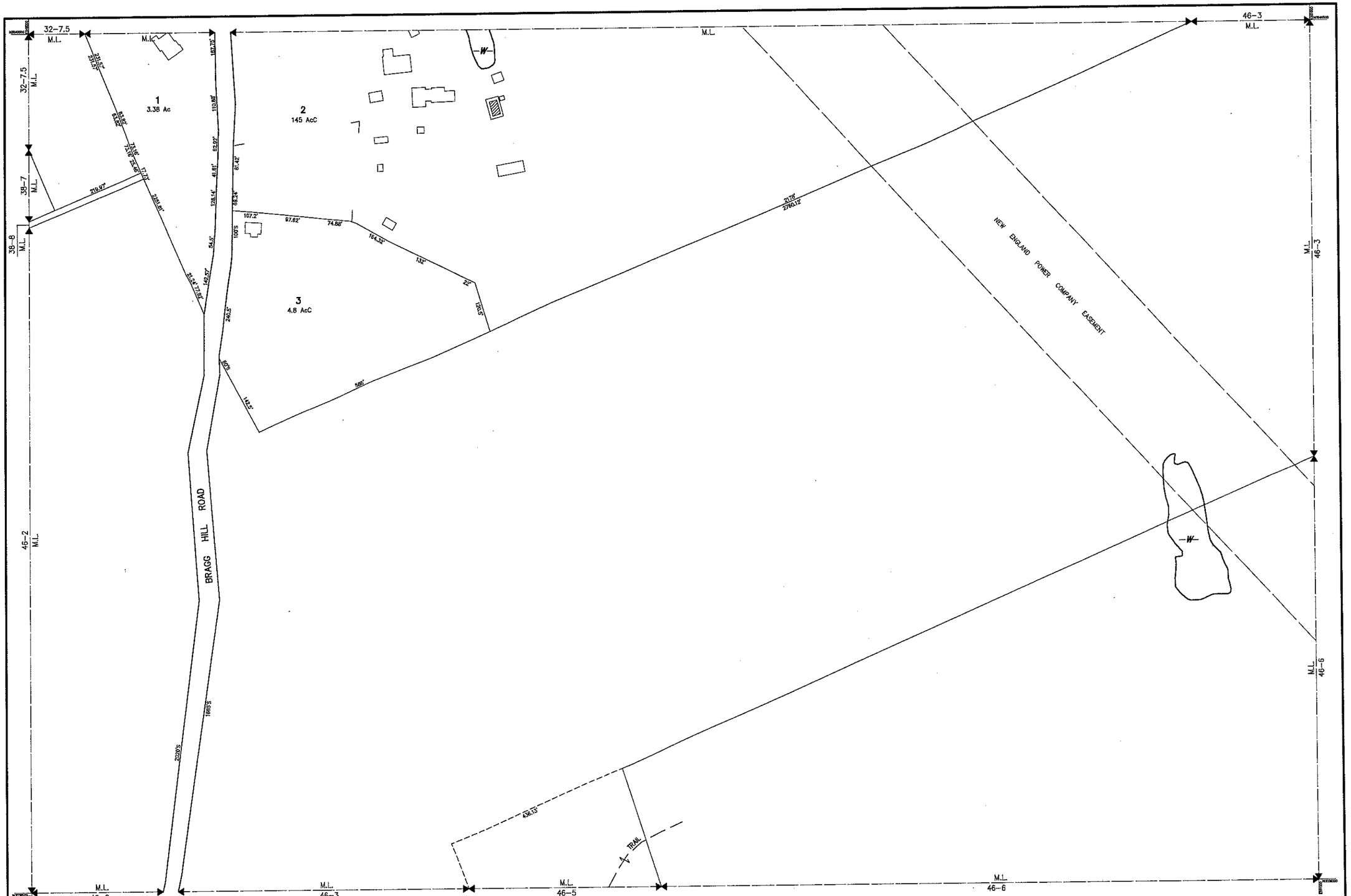

THIS MAP IS FOR ASSESSMENT PURPOSES. IT IS NOT VALID FOR LEGAL DESCRIPTION OR CONVEYANCE.

THE HORIZONTAL DATUM IS THE MASSACHUSETTS STATE PLANE COORDINATE SYSTEM, NAD 83.

PHOTOGRAPHY DATE: DECEMBER 8, 1999

COMPLETION DATE: MAY 1, 2001

PRODUCED IN 2000 BY

CAI Technologies
Innovative Mapping, Geospatial Solutions

11 PLEASANT STREET, LITTLETON, NH 03561
800.322.4540 - WWW.CAI-TECH.COM

LEGEND

AREA SURVEYED . . . . . Ac
AREA CALCULATED . . . . . AcC
RECORD DIMENSION . . . . . 100'
SCALED DIMENSION . . . . . 100'S
MATCH LINE . . . . . M.L.
WATER . . . . . W

EXEMPT PROPERTY. . . . . (1)
SUBDIVISION LOT NO. . . . . (2)
BUILDING. . . . . .
RIGHT OF WAY/ACCESS. . . . . R/W
COMMON OWNERSHIP. . . . . .
WETLANDS . . . . . .

SCALE 1" = 100'

FEET 50 0 100 200 300

25 0 25 50 75 METERS

REVISED TO : JANUARY 1, 2014

PROPERTY MAPS

WESTMINSTER

MASSACHUSETTS

INDEX DIAGRAM

33	32	31
38		40
47	46	45

GN

MAP NO.

39

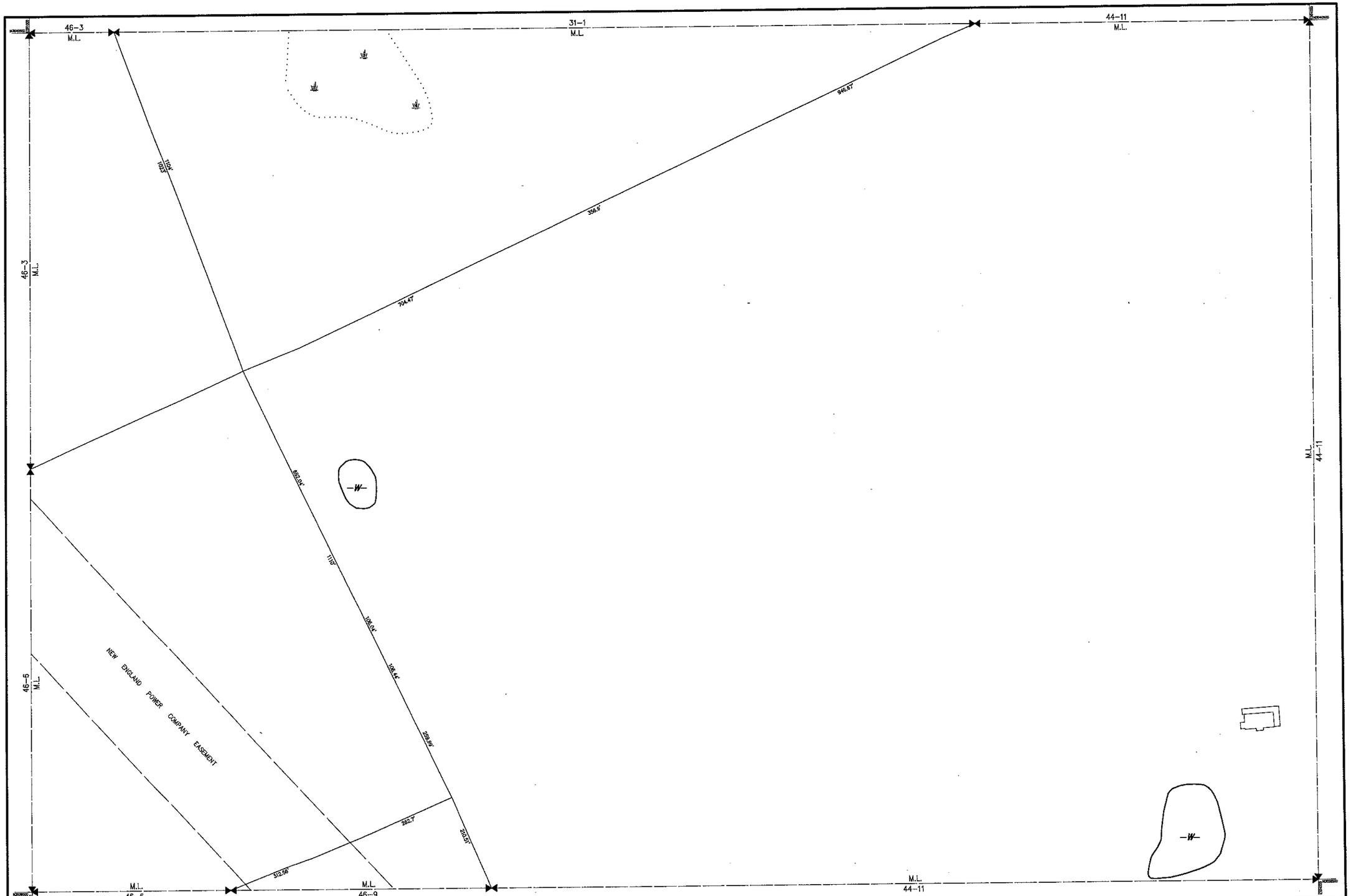

THIS MAP IS FOR ASSESSMENT PURPOSES. IT IS NOT VALID FOR LEGAL DESCRIPTION OR CONVEYANCE.

THE HORIZONTAL DATUM IS THE MASSACHUSETTS STATE PLANE COORDINATE SYSTEM, NAD 83.

PHOTOGRAPHY DATE: DECEMBER 8, 1999

COMPLETION DATE: MAY 1, 2001

PRODUCED IN 2000 BY

CAI Technologies
Precision Mapping, Geospatial Solutions

11 PLEASANT STREET, LITTLETON, NH 03561
800.322.4640 - WWW.CAI-TECH.COM

LEGEND

AREA SURVEYED . . . . . Ac
AREA CALCULATED . . . . . AcC
RECORD DIMENSION . . . . . 100'
SCALED DIMENSION . . . . . 100'S
MATCH LINE . . . . . M.L.
WATER . . . . . W

EXEMPT PROPERTY . . . . . (5)
SUBDIVISION LOT NO. . . . . (2)
BUILDING . . . . . B/W
RIGHT OF WAY/ACCESS . . . . . R/W
COMMON OWNERSHIP C
WETLANDS . . . . . W

SCALE 1" = 100'

FEET 50 0 100 200 300

25 0 25 50 75

METERS

REVISED TO : JANUARY 1, 2014

PROPERTY MAPS

WESTMINSTER

MASSACHUSETTS

INDEX DIAGRAM

32	31	30
39		41
46	45	44

GN

MAP NO.

40

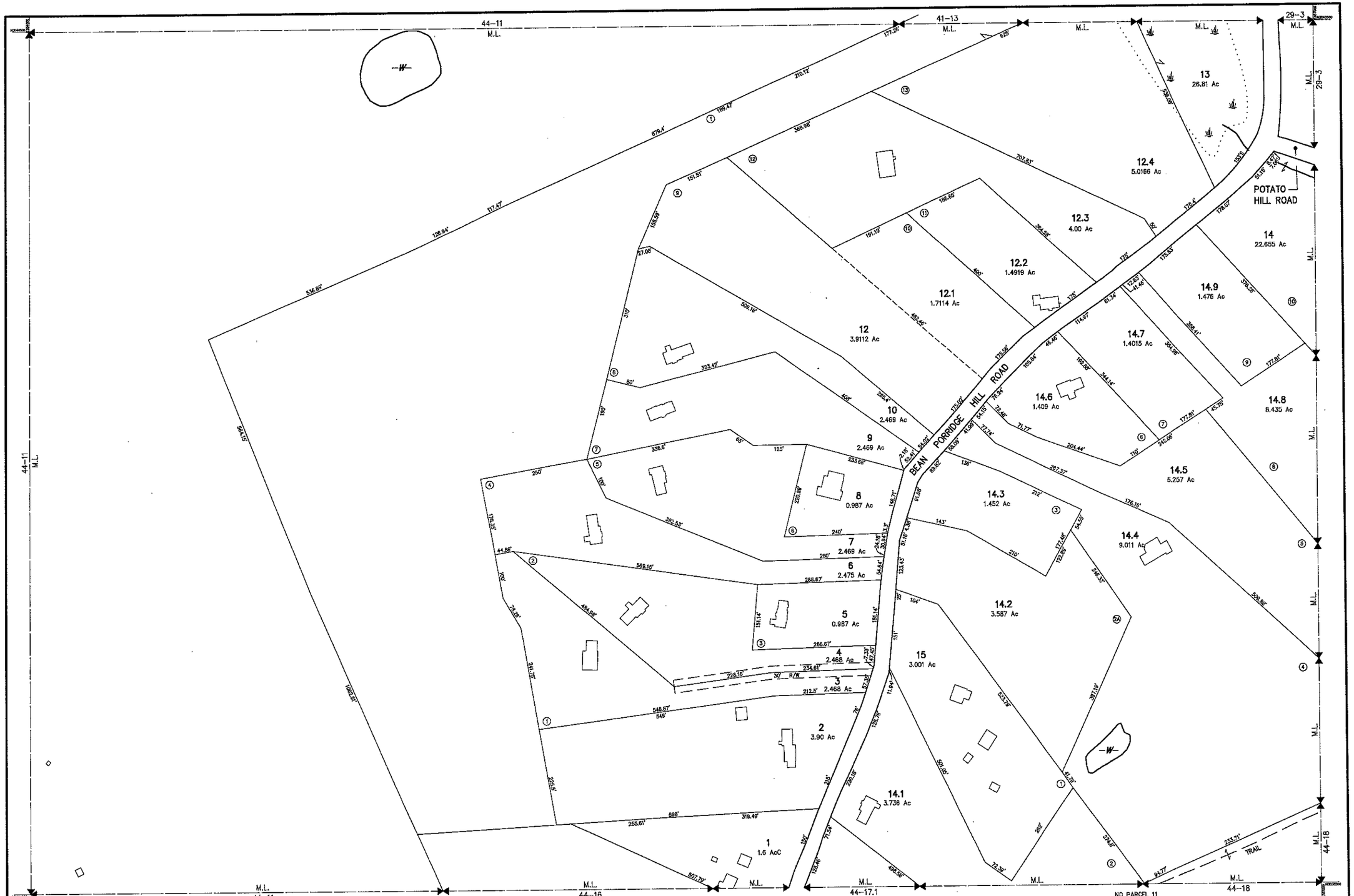

THIS MAP IS FOR ASSESSMENT PURPOSES. IT IS NOT VALID FOR LEGAL DESCRIPTION OR CONVEYANCE.

THE HORIZONTAL DATUM IS THE MASSACHUSETTS STATE PLANE COORDINATE SYSTEM, NAD 83.

PHOTOGRAPHY DATE: DECEMBER 8, 1999

COMPLETION DATE: MAY 1, 2001

PRODUCED IN 2000 BY

CAI Technologies

Precision Mapping Geospatial Solutions

11 PLEASANT STREET, LITTLETON, NH 03561
800.522.4540 - WWW.CAI-TECH.COM

LEGEND

AREA SURVEYED	Ac
AREA CALCULATED	AcC
RECORD DIMENSION	100'
SCALED DIMENSION	100'S
MATCH LINE	M.L.
WATER	-W-
EXEMPT PROPERTY	(E)
SUBDIVISION LOT NO.	(2)
BUILDING	
RIGHT OF WAY/ACCESS	R/W
COMMON OWNERSHIP	
WETLANDS	

SCALE 1" = 100'

FEET 50 0 100 200 300

METERS 25 0 25 50 75

REVISED TO : JANUARY 1, 2014

PROPERTY MAPS

WESTMINSTER

MASSACHUSETTS

INDEX DIAGRAM

31	30	29
40		42
45	44	43

MAP NO.

41

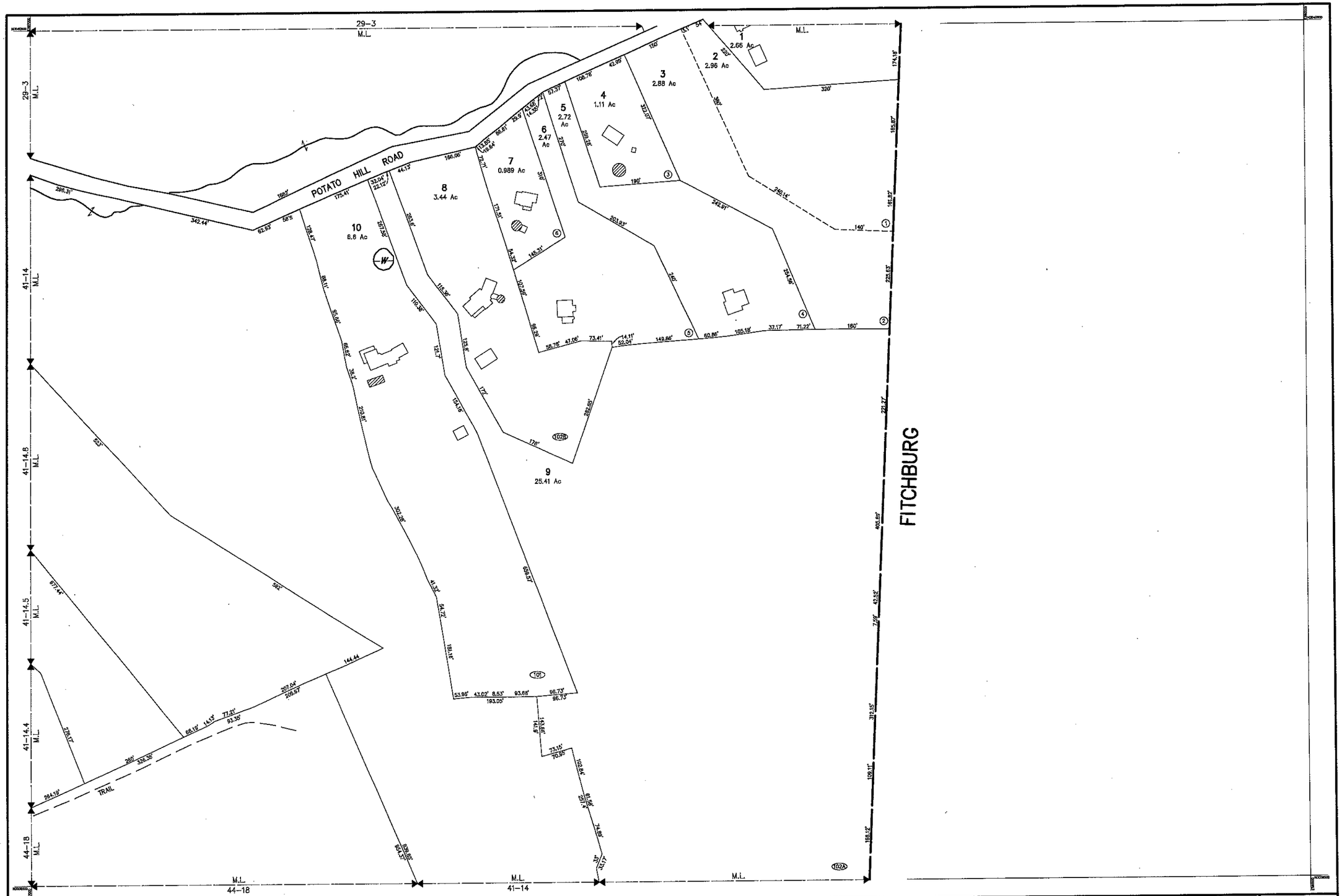

THIS MAP IS FOR ASSESSMENT PURPOSES. IT IS NOT VALID FOR LEGAL DESCRIPTION OR CONVEYANCE.

THE HORIZONTAL DATUM IS THE MASSACHUSETTS STATE PLANE COORDINATE SYSTEM, NAD 83.

PHOTOGRAPHY DATE: DECEMBER 8, 1999

COMPLETION DATE: MAY 1, 2001

PRODUCED IN 2000 BY

CAI Technologies
Precision Mapping Geospatial Solutions
11 PLEASANT STREET, LITTLETON, NH 03561
800.322.4540 - WWW.CAI-TECH.COM

LEGEND

AREA SURVEYED . . . . . Ac
AREA CALCULATED . . . . . AcC
RECORD DIMENSION . . . . . 100'
SCALED DIMENSION . . . . . 100'S
MATCH LINE . . . . . M.L.
WATER . . . . . W

EXEMPT PROPERTY . . . . . E
SUBDIVISION LOT NO. 2
BUILDING . . . . .
RIGHT OF WAY/ACCESS . . . . .
COMMON OWNERSHIP . . . . .
WETLANDS . . . . .

SCALE 1" = 100'

FEET 50 0 100 200 300

25 0 25 50 75 METERS

REVISED TO : JANUARY 1, 2014

PROPERTY MAPS

WESTMINSTER

MASSACHUSETTS

INDEX DIAGRAM

30	29
41	
44	43

GN

MAP NO.

42

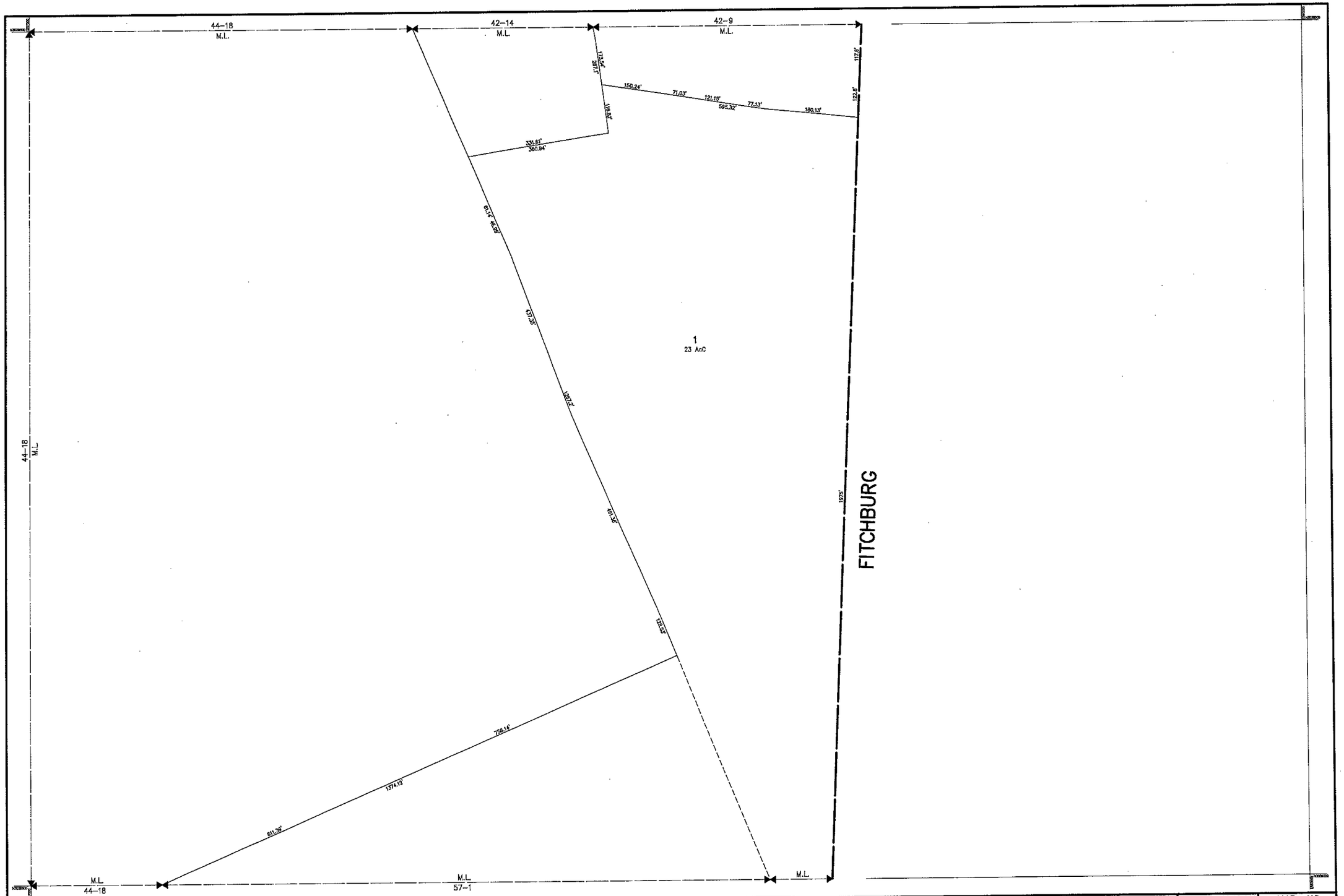

THIS MAP IS FOR ASSESSMENT PURPOSES. IT IS NOT VALID FOR LEGAL DESCRIPTION OR CONVEYANCE.

THE HORIZONTAL DATUM IS THE MASSACHUSETTS STATE PLANE COORDINATE SYSTEM, NAD 83.

PHOTOGRAPHY DATE: DECEMBER 8, 1999

COMPLETION DATE: MAY 1, 2001

PRODUCED IN 2000 BY

CAI Technologies
Precision Mapping Geospatial Solutions

11 PLEASANT STREET, LITTLETON, NH 03561
800.322.4540 - WWW.CAI-TECH.COM

LEGEND

AREA SURVEYED	Ac	EXEMPT PROPERTY	E
AREA CALCULATED	AcC	SUBDIVISION LOT NO.	2
RECORD DIMENSION	100'	BUILDING	
SCALED DIMENSION	100'S	RIGHT OF WAY/ACCESS	R/W
MATCH LINE	M.L.	COMMON OWNERSHIP	
WATER	W	WETLANDS	W

SCALE 1" = 100'

FEET 50 0 100 200 300

METERS 25 0 25 50 75

REVISED TO : JANUARY 1, 2014

PROPERTY MAPS

WESTMINSTER

MASSACHUSETTS

INDEX DIAGRAM

41	42	
44		
56	57	

ON

MAP NO.

43

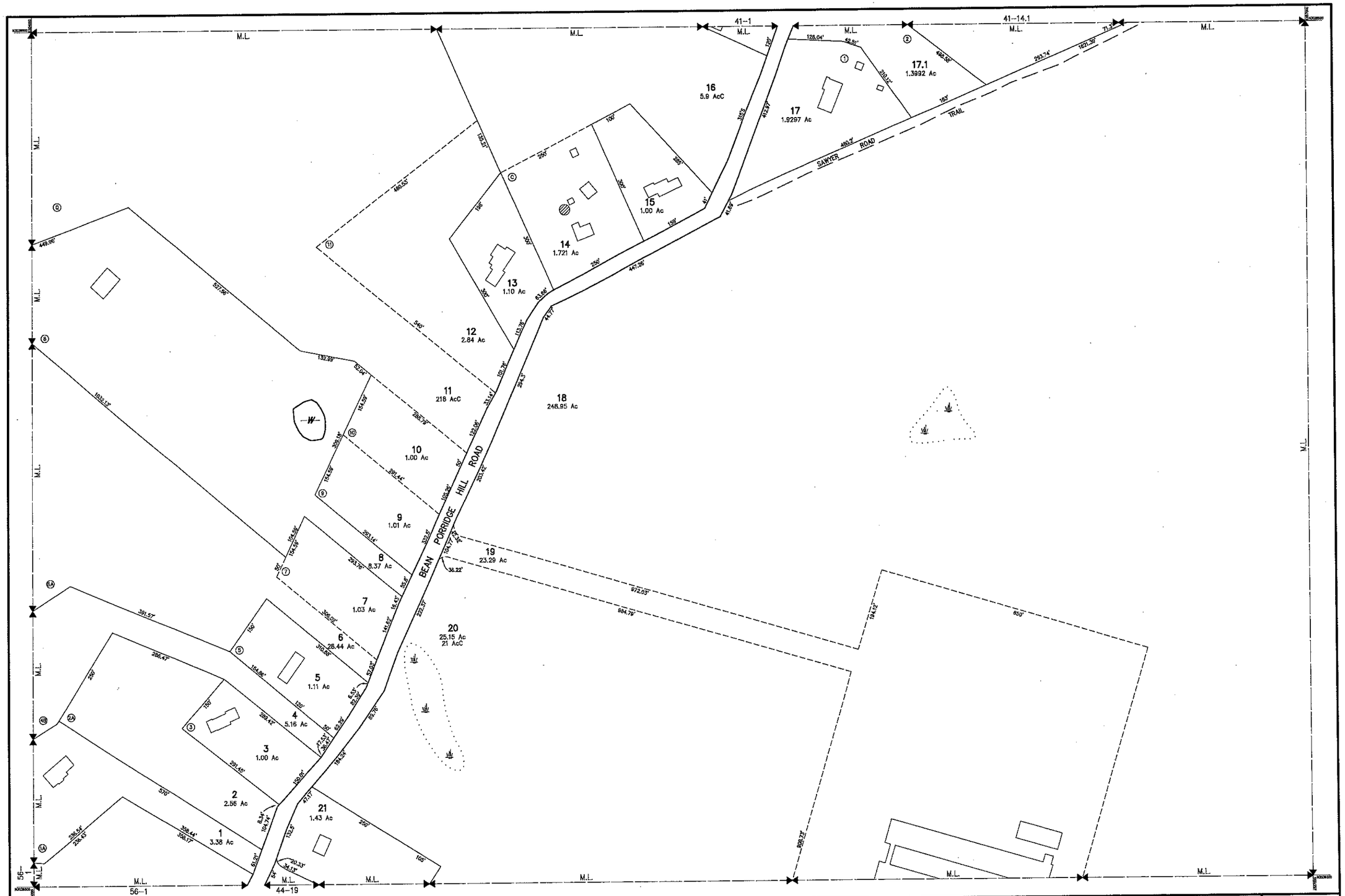

THIS MAP IS FOR ASSESSMENT PURPOSES. IT IS NOT VALID FOR LEGAL DESCRIPTION OR CONVEYANCE.

THE HORIZONTAL DATUM IS THE MASSACHUSETTS STATE PLANE COORDINATE SYSTEM, NAD 83.

PHOTOGRAPHY DATE: DECEMBER 8, 1999

COMPLETION DATE: MAY 1, 2001

PRODUCED IN 2000 BY

CAI Technologies

Innovative Mapping. Unsurpassed Solutions

11 PLEASANT STREET, LITTLETON, NH 03561

800.322.4540 - WWW.CAI-TECH.COM

LEGEND

AREA SURVEYED	Ac	EXEMPT PROPERTY	E
AREA CALCULATED	AcC	SUBDIVISION LOT NO.	2
RECORD DIMENSION	100'	BUILDING	
SCALED DIMENSION	100'S	RIGHT OF WAY/ACCESS	R/W
MATCH LINE	M.L.	COMMON OWNERSHIP	
WATER	W	WETLANDS	

SCALE 1" = 100'

FEET 50 0 100 200 300

METERS 25 0 25 50 75

REVISED TO : JANUARY 1, 2014

PROPERTY MAPS

WESTMINSTER

MASSACHUSETTS

INDEX DIAGRAM

40	41	42
45		43
55	56	57

MAP NO.

44

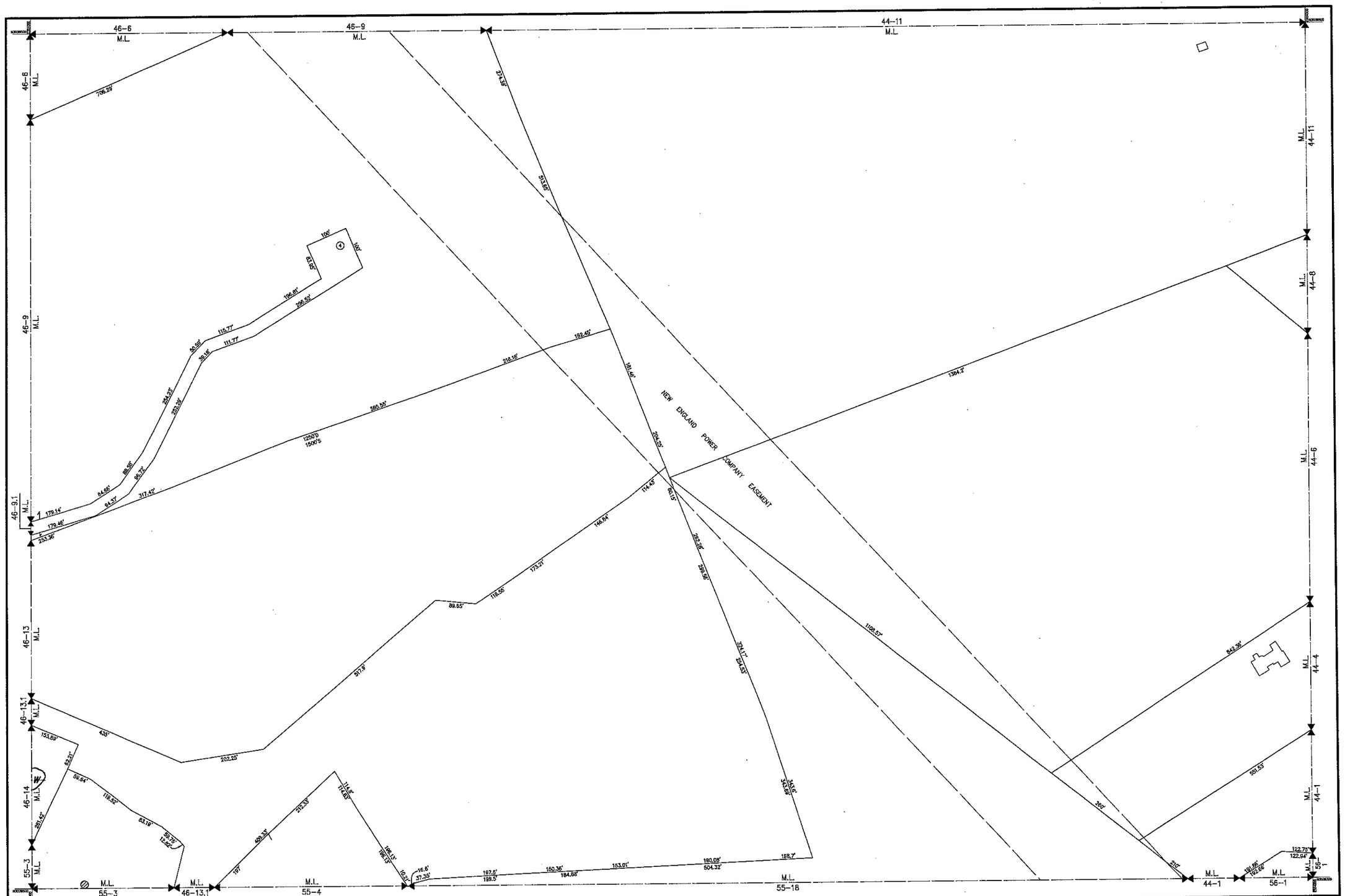

THIS MAP IS FOR ASSESSMENT PURPOSES. IT IS NOT VALID FOR LEGAL DESCRIPTION OR CONVEYANCE.

THE HORIZONTAL DATUM IS THE MASSACHUSETTS STATE PLANE COORDINATE SYSTEM, NAD 83.

PHOTOGRAPHY DATE: DECEMBER 8, 1999

COMPLETION DATE: MAY 1, 2001

PRODUCED IN 2000 BY

CAI Technologies
Precision Mapping Geospatial Solutions

11 PLEASANT STREET, LITTLETON, NH 03561
800.322.4540 - WWW.CAI-TECH.COM

LEGEND

AREA SURVEYED . . . . . Ac
AREA CALCULATED . . . . . AcC
RECORD DIMENSION . . . . . 100'
SCALED DIMENSION . . . . . 100'S
MATCH LINE . . . . . M.L.
WATER . . . . . W

EXEMPT PROPERTY . . . . . (E)
SUBDIVISION LOT NO. . . . . (2)
BUILDING . . . . .
RIGHT OF WAY/ACCESS . . . . . R/W
COMMON OWNERSHIP . . . . .
WETLANDS . . . . .

FEET SCALE 1" = 100'
50 0 100 200 300
25 0 25 50 75
METERS

REVISED TO : JANUARY 1, 2014

PROPERTY MAPS

WESTMINSTER

MASSACHUSETTS

INDEX DIAGRAM

39	40	41
46		44
54	55	56

ON

MAP NO. 45

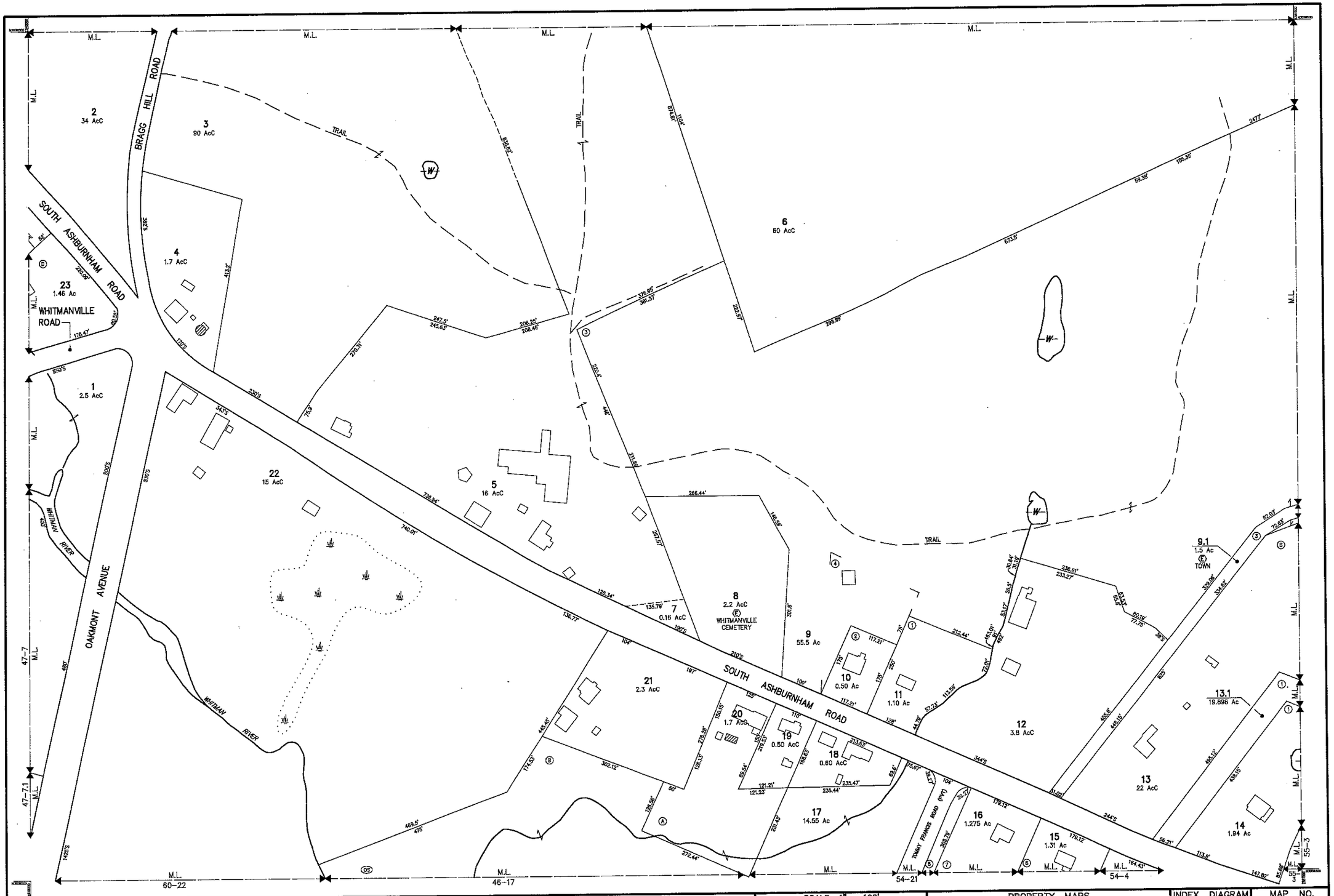

THIS MAP IS FOR ASSESSMENT PURPOSES. IT IS NOT VALID FOR LEGAL DESCRIPTION OR CONVEYANCE.

THE HORIZONTAL DATUM IS THE MASSACHUSETTS STATE PLANE COORDINATE SYSTEM, NAD 83.

PHOTOGRAPHY DATE: DECEMBER 8, 1999

COMPLETION DATE: MAY 1, 2001

PRODUCED IN 2000 BY

CAI Technologies
Precision Mapping, Geospatial Solutions
11 PLEASANT STREET, LITTLETON, NH 03561
800.322.4640 - WWW.CAI-TECH.COM

LEGEND

AREA SURVEYED . . . . . Ac
AREA CALCULATED . . . . . AcC
RECORD DIMENSION . . . . . 100'
SCALED DIMENSION . . . . . 100'S
MATCH LINE . . . . . M.L.
WATER . . . . . W

EXEMPT PROPERTY. . . . . E
SUBDIVISION LOT NO.. 2
BUILDING. . . . . .
RIGHT OF WAY/ACCESS . . . . . R/W
COMMON OWNERSHIP. . . . . .
WETLANDS. . . . . .

SCALE 1" = 100'

FEET 50 0 100 200 300

METERS 25 0 25 50 75

REVISED TO : JANUARY 1, 2014

PROPERTY MAPS

WESTMINSTER

MASSACHUSETTS

INDEX DIAGRAM

38	39	40
47		45
53	54	55

GN

MAP NO. 46

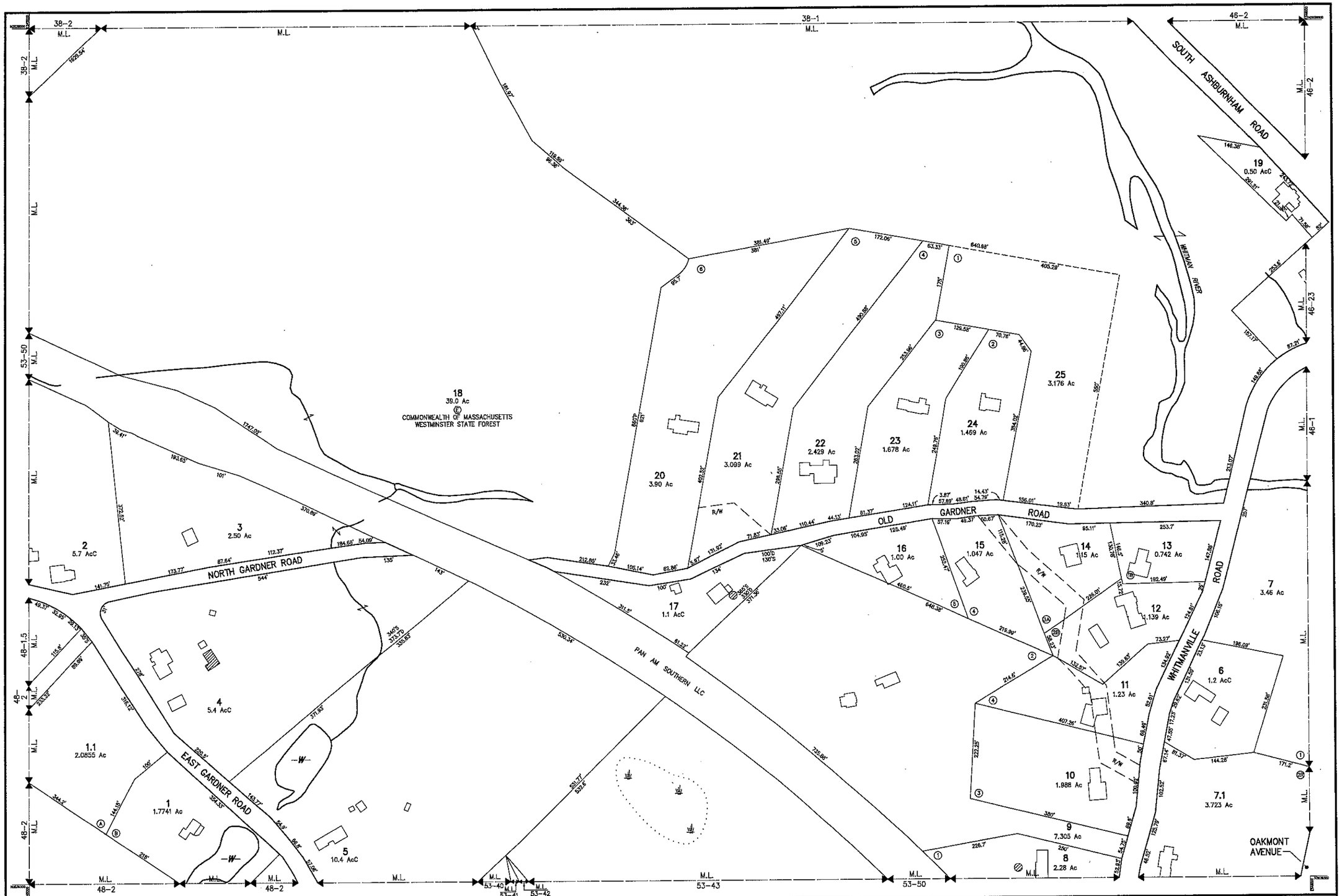

THIS MAP IS FOR ASSESSMENT PURPOSES. IT IS NOT VALID FOR LEGAL DESCRIPTION OR CONVEYANCE.

THE HORIZONTAL DATUM IS THE MASSACHUSETTS STATE PLANE COORDINATE SYSTEM, NAD 83.

PHOTOGRAPHY DATE: DECEMBER 8, 1999

COMPLETION DATE: MAY 1, 2001

PRODUCED IN 2000 BY

CAI Technologies
Innovative Mapping. Geospatial Solutions

11 PLEASANT STREET, LITTLETON, NH 03561
800.322.4640 - WWW.CAI-TECH.COM

LEGEND

AREA SURVEYED	Ac
AREA CALCULATED	AcC
RECORD DIMENSION	100'
SCALED DIMENSION	100'S
MATCH LINE	M.L.
WATER	W
EXEMPT PROPERTY	E
SUBDIVISION LOT NO.	2
BUILDING	
RIGHT OF WAY/ACCESS	R/W
COMMON OWNERSHIP	
WETLANDS	

SCALE 1" = 100'

FEET 50 0 100 200 300

METERS 25 0 25 50 75

REVISED TO : JANUARY 1, 2014

PROPERTY MAPS

WESTMINSTER

MASSACHUSETTS

INDEX DIAGRAM

37	38	39
48		46
52	53	54

GN

MAP NO.

47

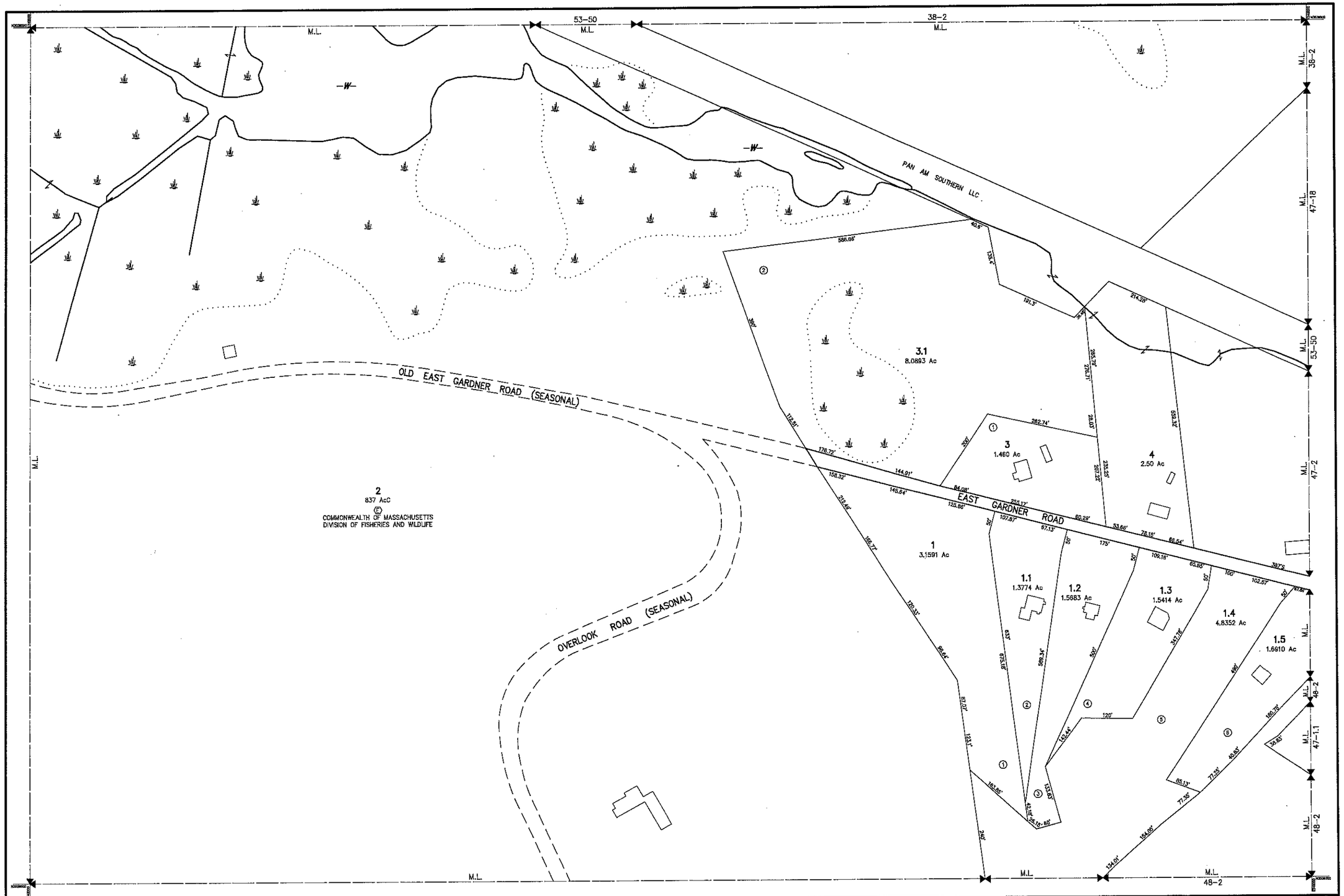

THIS MAP IS FOR ASSESSMENT PURPOSES. IT IS NOT VALID FOR LEGAL DESCRIPTION OR CONVEYANCE.

THE HORIZONTAL DATUM IS THE MASSACHUSETTS STATE PLANE COORDINATE SYSTEM, NAD 83.

PHOTOGRAPHY DATE: DECEMBER 8, 1999

COMPLETION DATE: MAY 1, 2001

PRODUCED IN 2000 BY

CAI Technologies
Precision Mapping Geospatial Solutions
11 PLEASANT STREET, LITTLETON, NH 03561
800.322.4640 - WWW.CAI-TECH.COM

LEGEND

AREA SURVEYED	Ac
AREA CALCULATED	AcC
RECORD DIMENSION	.100'
SCALED DIMENSION	.100'S
MATCH LINE	M.L.
WATER	W
EXEMPT PROPERTY	E
SUBDIVISION LOT NO.	2
BUILDING	
RIGHT OF WAY/ACCESS	R/W
COMMON OWNERSHIP	
WETLANDS	

SCALE 1" = 100'

FEET 50 0 100 200 300

METERS 25 0 25 50 75

REVISED TO : JANUARY 1, 2014

PROPERTY MAPS

WESTMINSTER

MASSACHUSETTS

INDEX DIAGRAM

36	37	38
49		47
51	52	53

GN

MAP NO.

48

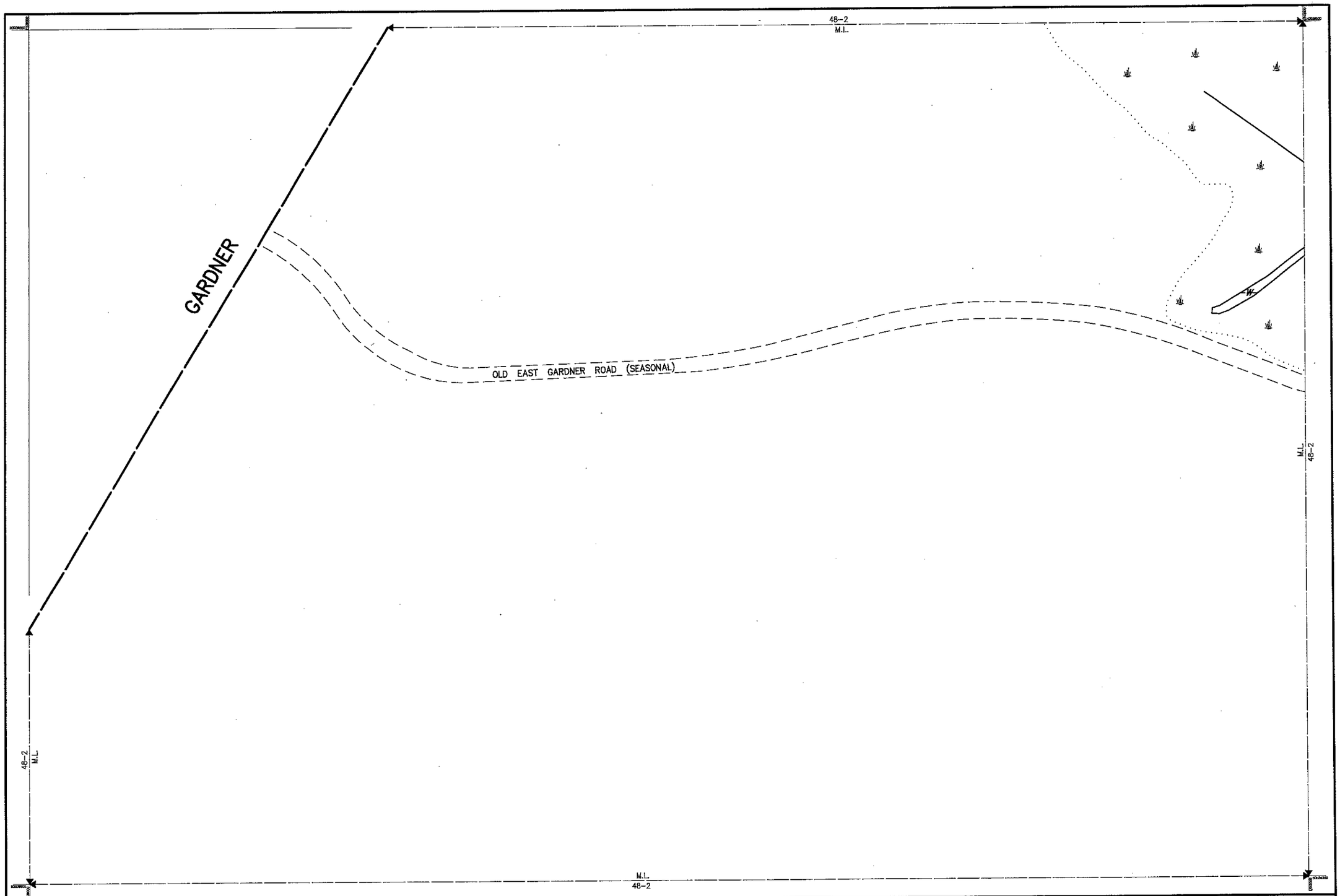

THIS MAP IS FOR ASSESSMENT PURPOSES. IT IS NOT VALID FOR LEGAL DESCRIPTION OR CONVEYANCE.

THE HORIZONTAL DATUM IS THE MASSACHUSETTS STATE PLANE COORDINATE SYSTEM, NAD 83.

PHOTOGRAPHY DATE: DECEMBER 8, 1999

COMPLETION DATE: MAY 1, 2001

PRODUCED IN 2000 BY

CAI Technologies
Precision Mapping. Geospatial Solutions

11 PLEASANT STREET, LITTLETON, NH 03561
800.322.4540 - WWW.CAI-TECH.COM

LEGEND

AREA SURVEYED . . . . . Ac
AREA CALCULATED . . . . . AcC
RECORD DIMENSION . . . . . 100'
SCALED DIMENSION . . . . . 100'S
MATCH LINE . . . . . M.L.
WATER . . . . . W

EXEMPT PROPERTY. . . . . E
SUBDIVISION LOT NO.. 2
BUILDING. . . . . .
RIGHT OF WAY/ACCESS . . . . . 50'
COMMON OWNERSHIP. . . . . .
WETLANDS. . . . . .

SCALE 1" = 100'

FEET 50 0 100 200 300

METERS 25 0 25 50 75

REVISED TO : JANUARY 1, 2014

PROPERTY MAPS

WESTMINSTER

MASSACHUSETTS

INDEX DIAGRAM

	36	37
		48
50	51	52

GN

MAP NO.

49

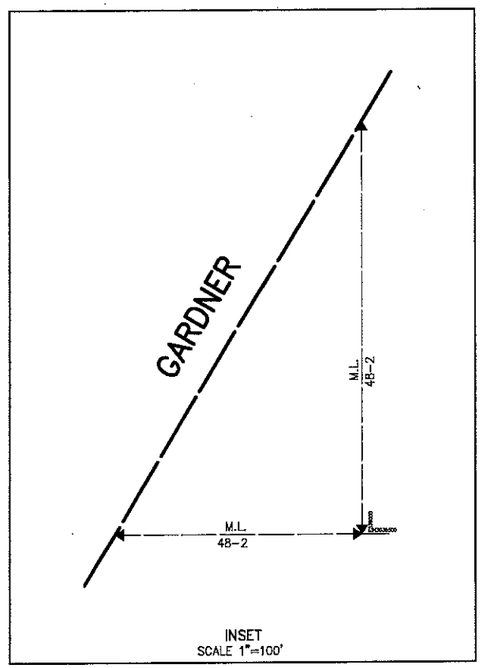

INSET
SCALE 1"=100'

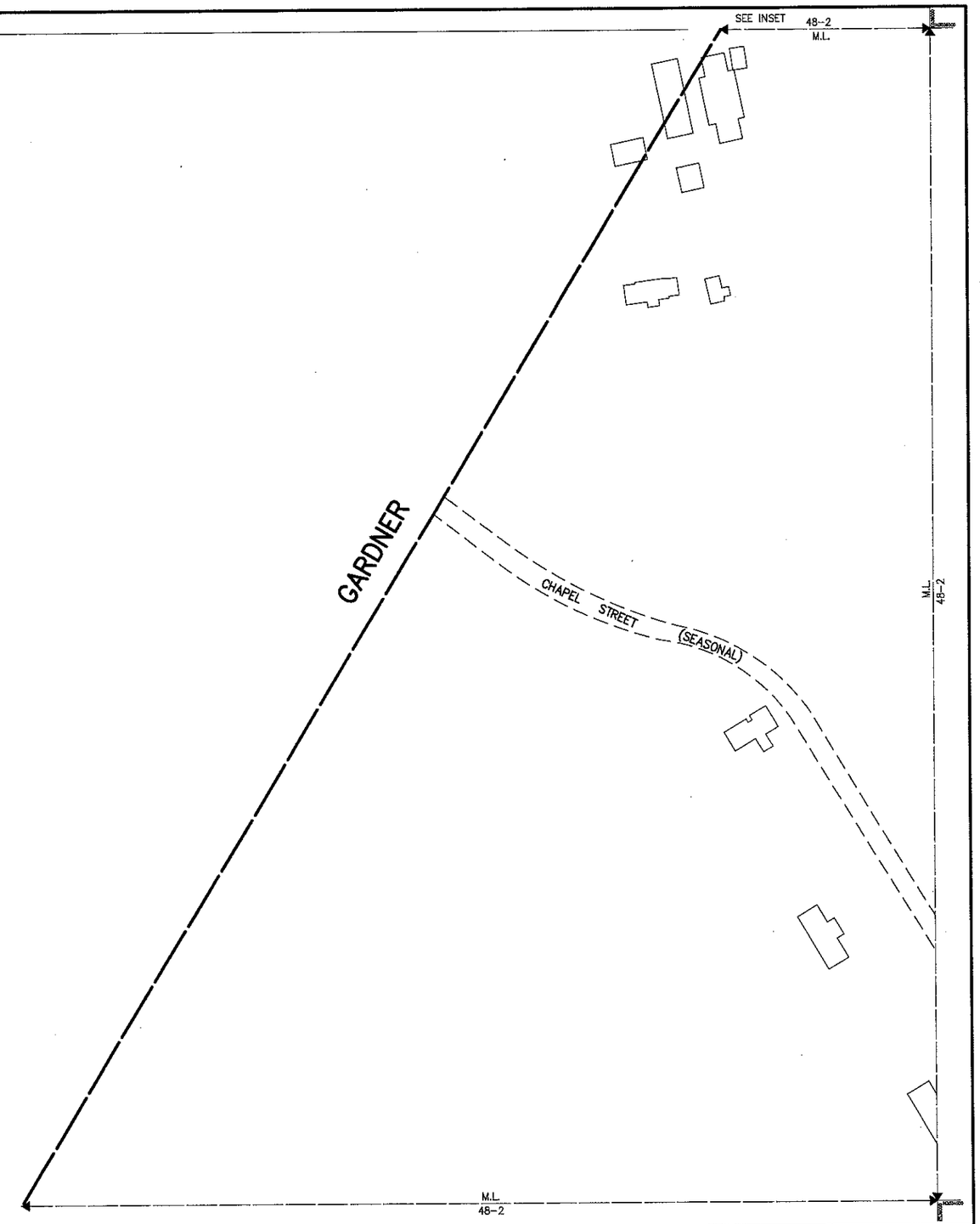

THIS MAP IS FOR ASSESSMENT PURPOSES. IT IS NOT VALID FOR LEGAL DESCRIPTION OR CONVEYANCE.

THE HORIZONTAL DATUM IS THE MASSACHUSETTS STATE PLANE COORDINATE SYSTEM, NAD 83.

PHOTOGRAPHY DATE: DECEMBER 8, 1999

COMPLETION DATE: MAY 1, 2001

PRODUCED IN 2000 BY

CAI Technologies
Precision Mapping Geospatial Solutions

11 PLEASANT STREET, LITTLETON, NH 03561
800.322.4640 - WWW.CAI-TECH.COM

LEGEND

AREA SURVEYED	Ac	EXEMPT PROPERTY	(E)
AREA CALCULATED	AcC	SUBDIVISION LOT NO.	(2)
RECORD DIMENSION	100'	BUILDING	
SCALED DIMENSION	100'S	RIGHT OF WAY/ACCESS	50'
MATCH LINE	M.L.	COMMON OWNERSHIP	
WATER	W	WETLANDS	

SCALE 1" = 100'

FEET 50 0 100 200 300

METERS 25 0 25 50 75

REVISED TO : JANUARY 1, 2014

PROPERTY MAPS

WESTMINSTER

MASSACHUSETTS

INDEX DIAGRAM

49
51
65 64

GN

MAP NO.

50

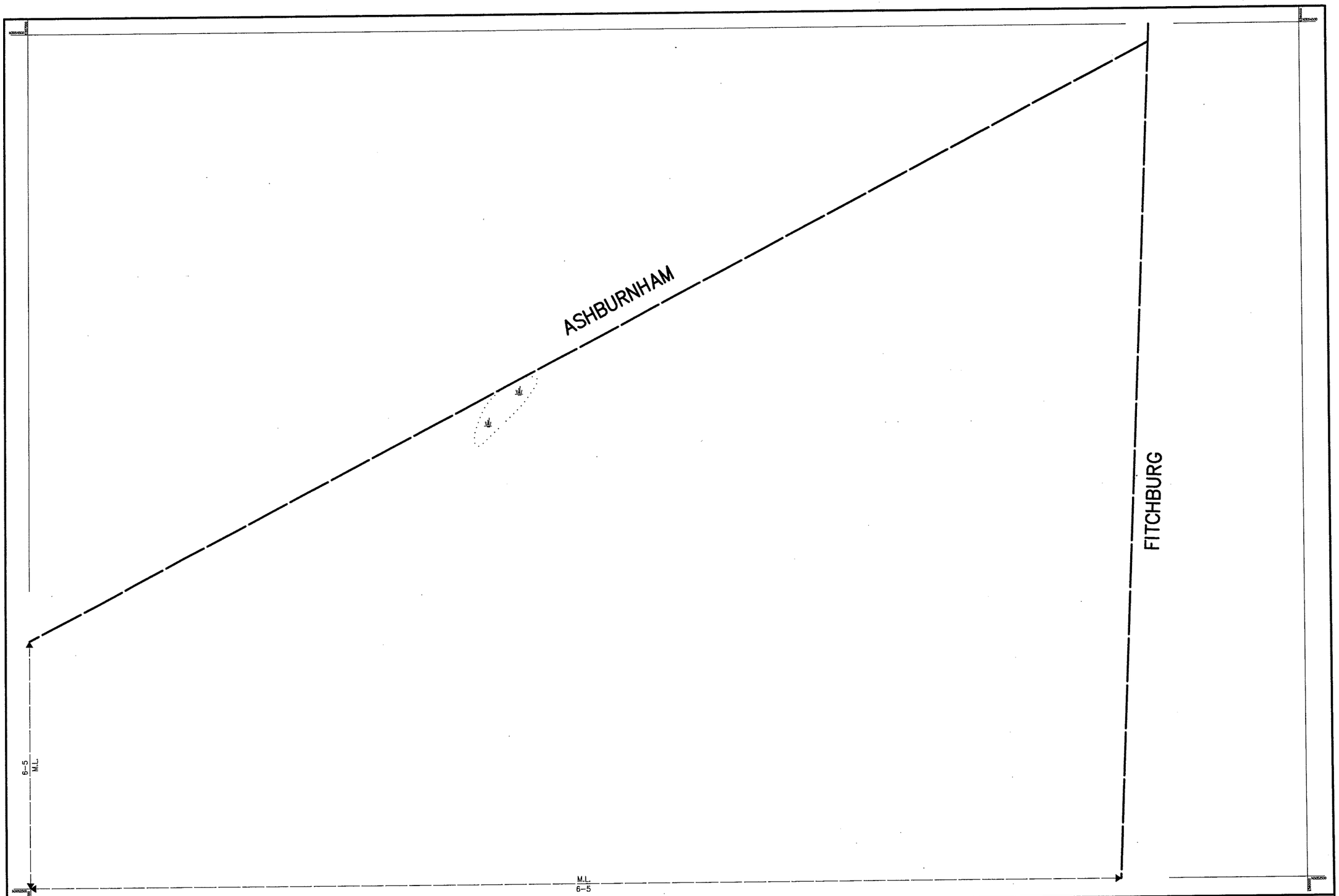

THIS MAP IS FOR ASSESSMENT PURPOSES. IT IS NOT VALID FOR LEGAL DESCRIPTION OR CONVEYANCE.

THE HORIZONTAL DATUM IS THE MASSACHUSETTS STATE PLANE COORDINATE SYSTEM, NAD 83.

PHOTOGRAPHY DATE: DECEMBER 8, 1999

COMPLETION DATE: MAY 1, 2001

PRODUCED IN 2000 BY

CAI Technologies
Precision Mapping, Geospatial Solutions

11 PLEASANT STREET, LITTLETON, NH 03561
800.322.4540 - WWW.CAI-TECH.COM

LEGEND

AREA SURVEYED	Ac	EXEMPT PROPERTY	E
AREA CALCULATED	AcC	SUBDIVISION LOT NO.	2
RECORD DIMENSION	100'	BUILDING	
SCALED DIMENSION	100'S	RIGHT OF WAY/ACCESS	R/W
MATCH LINE	M.L.	COMMON OWNERSHIP	
WATER	W	WETLANDS	

SCALE 1" = 100'

FEET 50 0 100 200 300

METERS 25 0 25 50 75

REVISED TO : JANUARY 1, 2014

PROPERTY MAPS

WESTMINSTER

MASSACHUSETTS

INDEX DIAGRAM

2	
4	5

GN

MAP NO. 1

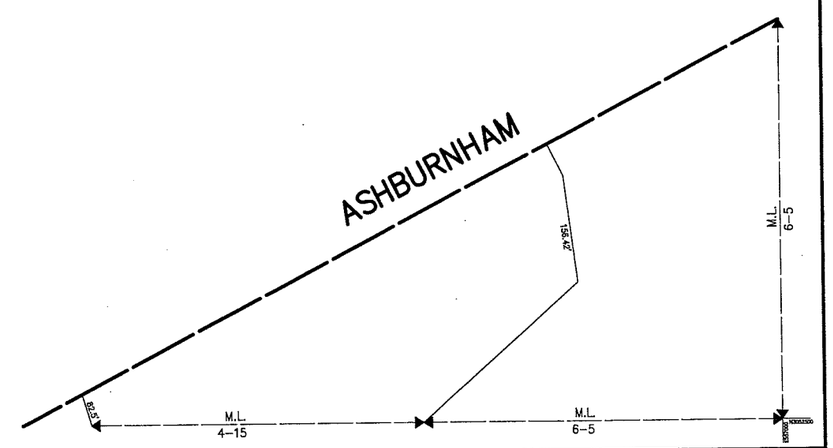

THIS MAP IS FOR ASSESSMENT PURPOSES. IT IS NOT VALID FOR LEGAL DESCRIPTION OR CONVEYANCE.

THE HORIZONTAL DATUM IS THE MASSACHUSETTS STATE PLANE COORDINATE SYSTEM, NAD 83.

PHOTOGRAPHY DATE: DECEMBER 8, 1999

COMPLETION DATE: MAY 1, 2001

PRODUCED IN 2000 BY

CAI Technologies
Precision Mapping, Geospatial Solutions
11 PLEASANT STREET, LITTLETON, NH 03561
800.322.4540 - WWW.CAI-TECH.COM

LEGEND

AREA SURVEYED	Ac
AREA CALCULATED	AcC
RECORD DIMENSION	100'
SCALED DIMENSION	100'S
MATCH LINE	M.L.
WATER	W
EXEMPT PROPERTY	E
SUBDIVISION LOT NO.	2
BUILDING	
RIGHT OF WAY/ACCESS	R/W
COMMON OWNERSHIP	
WETLANDS	

SCALE 1" = 100'

FEET 50 0 100 200 300

METERS 25 0 25 50 75

REVISED TO : JANUARY 1, 2014

PROPERTY MAPS

WESTMINSTER

MASSACHUSETTS

INDEX DIAGRAM

1 3 4 5

MAP NO.

2

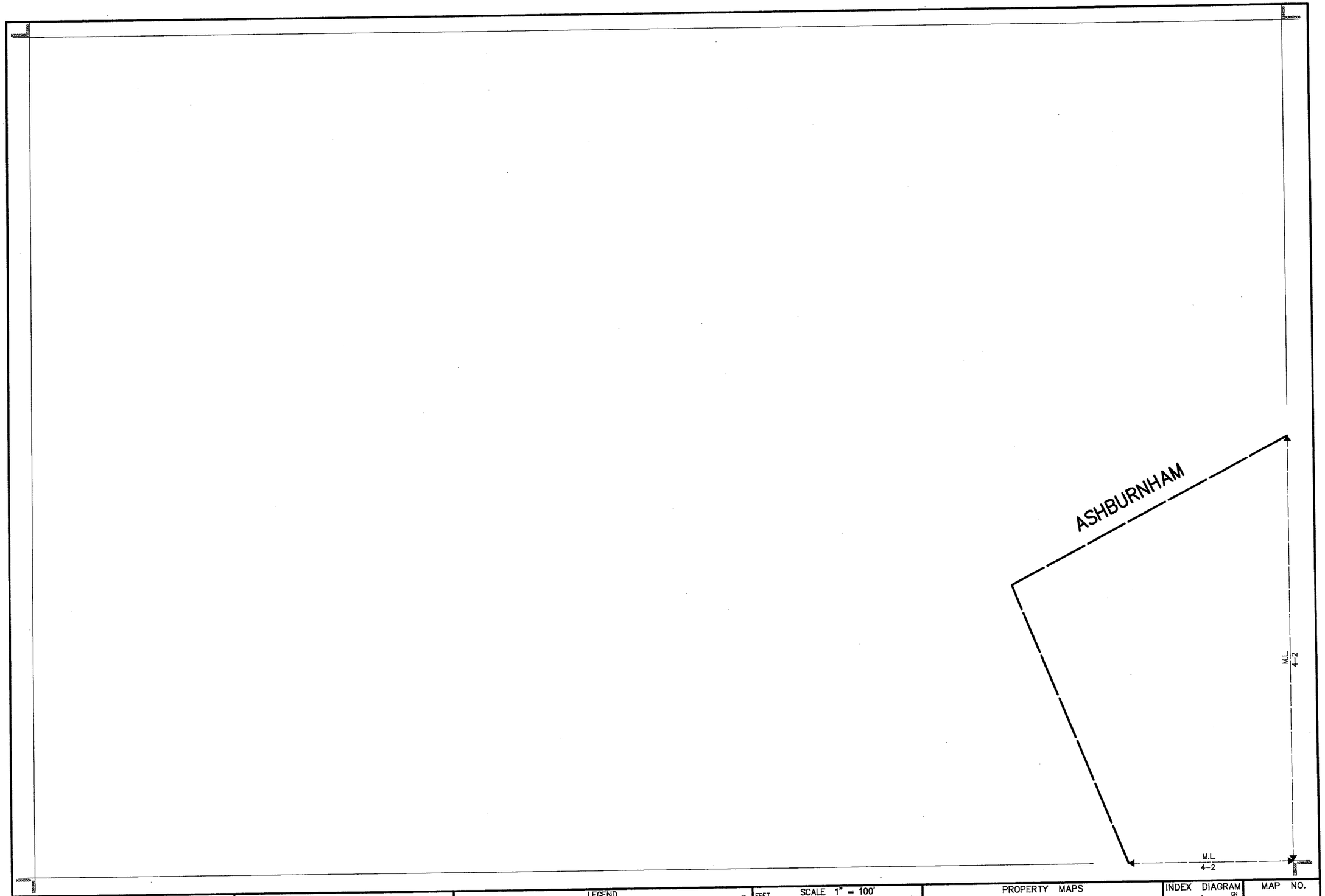

THIS MAP IS FOR ASSESSMENT PURPOSES. IT IS NOT VALID FOR LEGAL DESCRIPTION OR CONVEYANCE.

THE HORIZONTAL DATUM IS THE MASSACHUSETTS STATE PLANE COORDINATE SYSTEM, NAD 83.

PHOTOGRAPHY DATE: DECEMBER 8, 1999

COMPLETION DATE: MAY 1, 2001

PRODUCED IN 2000 BY

CAI Technologies
Precision Mapping, Geospatial Solutions

11 PLEASANT STREET, LITTLETON, NH 03561
800.322.4540 - WWW.CAI-TECH.COM

LEGEND

AREA SURVEYED	Ac	EXEMPT PROPERTY	E
AREA CALCULATED	AcC	SUBDIVISION LOT NO.	2
RECORD DIMENSION	100'	BUILDING	
SCALED DIMENSION	100'S	RIGHT OF WAY/ACCESS	R/W
MATCH LINE	M.L.	COMMON OWNERSHIP	
WATER	W	WETLANDS	

SCALE 1" = 100'

FEET 50 0 100 200 300

METERS 25 0 25 50 75

REVISED TO : JANUARY 1, 2014

PROPERTY MAPS

WESTMINSTER

MASSACHUSETTS

INDEX DIAGRAM

	2	
	4	
9	8	7

GN N

MAP NO. 3

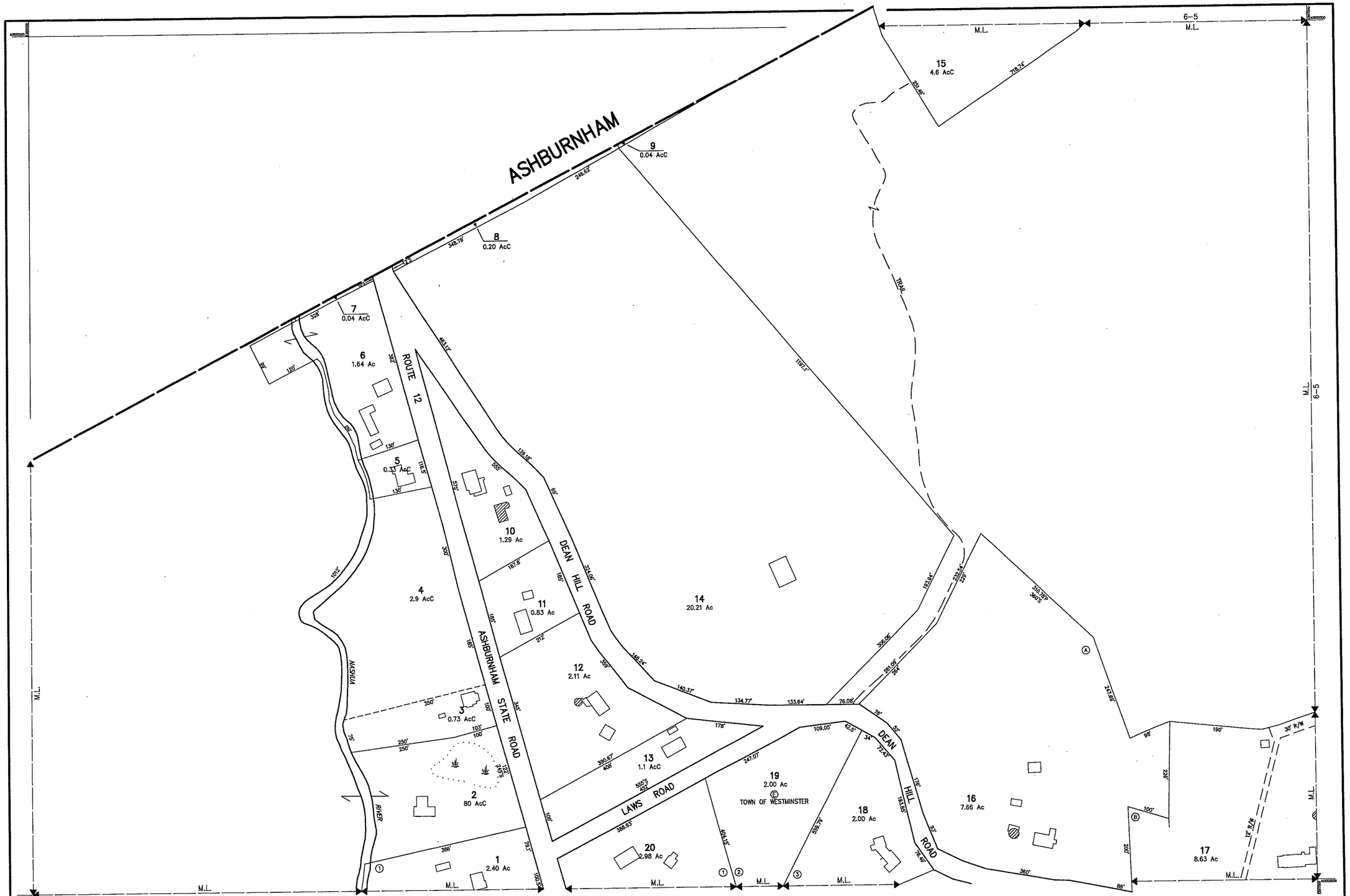

THIS MAP IS FOR ASSESSMENT PURPOSES. IT IS NOT VALID FOR LEGAL DESCRIPTION OR CONVEYANCE.

THE HORIZONTAL DATUM IS THE MASSACHUSETTS STATE PLANE COORDINATE SYSTEM, NAD 83.

PHOTOGRAPHY DATE: DECEMBER 8, 1999

COMPLETION DATE: MAY 1, 2001

PRODUCED IN 2000 BY

CAI Technologies
Precision Mapping, Geospatial Solutions

11 PLEASANT STREET, LITTLETON, NH 03561
800.322.4540 - WWW.CAI-TECH.COM

LEGEND

AREA SURVEYED . . . . . Ac
AREA CALCULATED . . . . . AcC
RECORD DIMENSION . . . . . 100'
SCALED DIMENSION . . . . . 100'S
MATCH LINE . . . . . M.L.
WATER . . . . . W

EXEMPT PROPERTY. . . . . E
SUBDIVISION LOT NO. 2
BUILDING. . . . . .
RIGHT OF WAY/ACCESS . . . . . R/W
COMMON OWNERSHIP. . . . . .
WETLANDS . . . . . .

SCALE 1" = 100'

FEET 50 0 100 200 300

25 0 25 50 75 METERS

REVISED TO : JANUARY 1, 2014

PROPERTY MAPS

WESTMINSTER

MASSACHUSETTS

INDEX DIAGRAM

	2	1
3		5
8	7	6

GN

MAP NO. 4

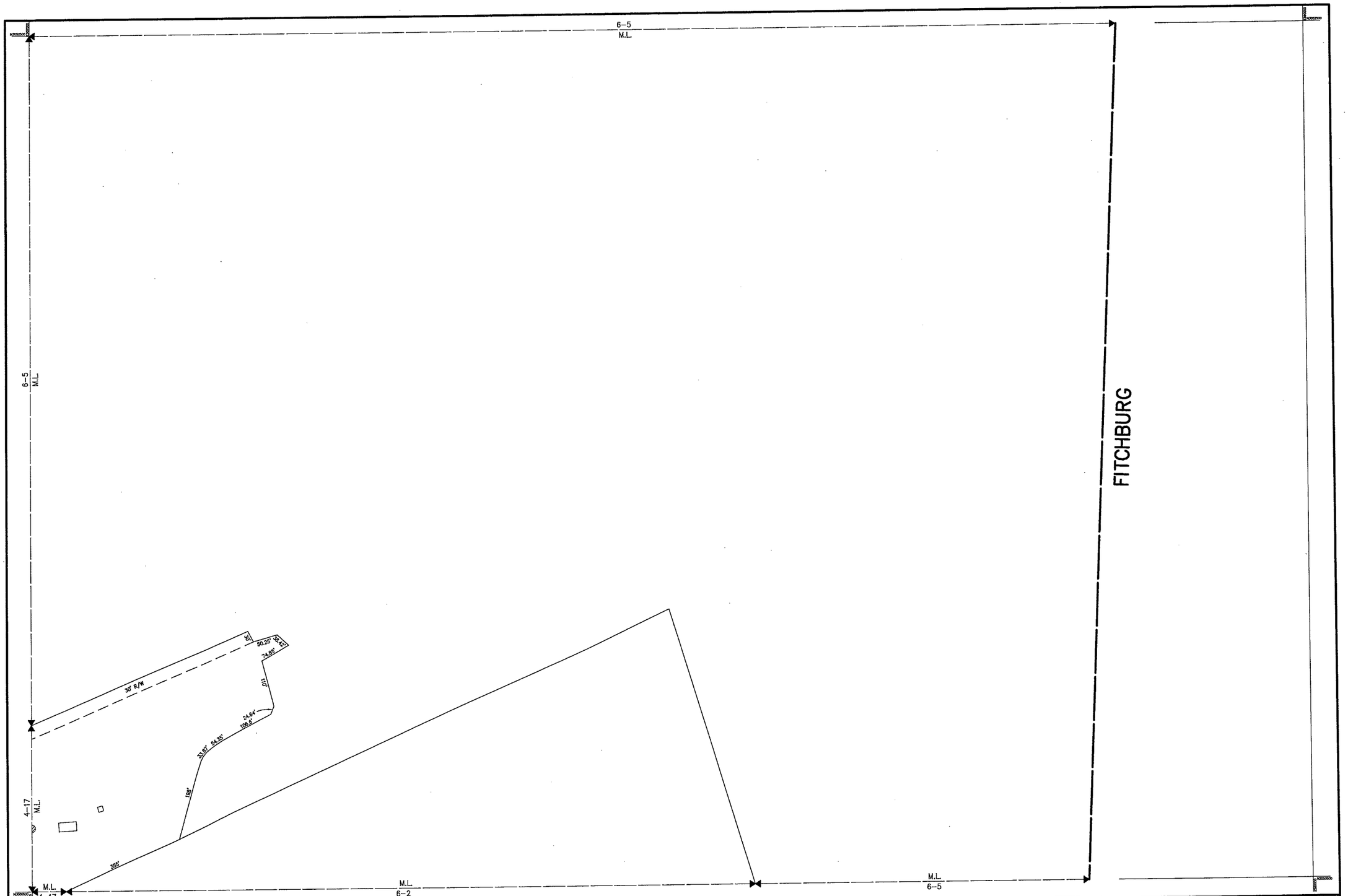

THIS MAP IS FOR ASSESSMENT PURPOSES. IT IS NOT VALID FOR LEGAL DESCRIPTION OR CONVEYANCE.

THE HORIZONTAL DATUM IS THE MASSACHUSETTS STATE PLANE COORDINATE SYSTEM, NAD 83.

PHOTOGRAPHY DATE: DECEMBER 8, 1999

COMPLETION DATE: MAY 1, 2001

PRODUCED IN 2000 BY

CAI Technologies
Precision Mapping, Geospatial Solutions

11 PLEASANT STREET, LITTLETON, NH 03561
800.322.4540 - WWW.CAI-TECH.COM

LEGEND

AREA SURVEYED	Ac	EXEMPT PROPERTY	(E)
AREA CALCULATED	AcC	SUBDIVISION LOT NO.	(2)
RECORD DIMENSION	100'	BUILDING	
SCALED DIMENSION	100'S	RIGHT OF WAY/ACCESS	R/W
MATCH LINE	M.L.	COMMON OWNERSHIP	
WATER	W	WETLANDS	

FEET 50 0 100 200 300
SCALE 1" = 100'
25 0 25 50 75
METERS

REVISED TO : JANUARY 1, 2014

PROPERTY MAPS

WESTMINSTER

MASSACHUSETTS

INDEX DIAGRAM

2	1	
4		
7	6	

GN

MAP NO. 5

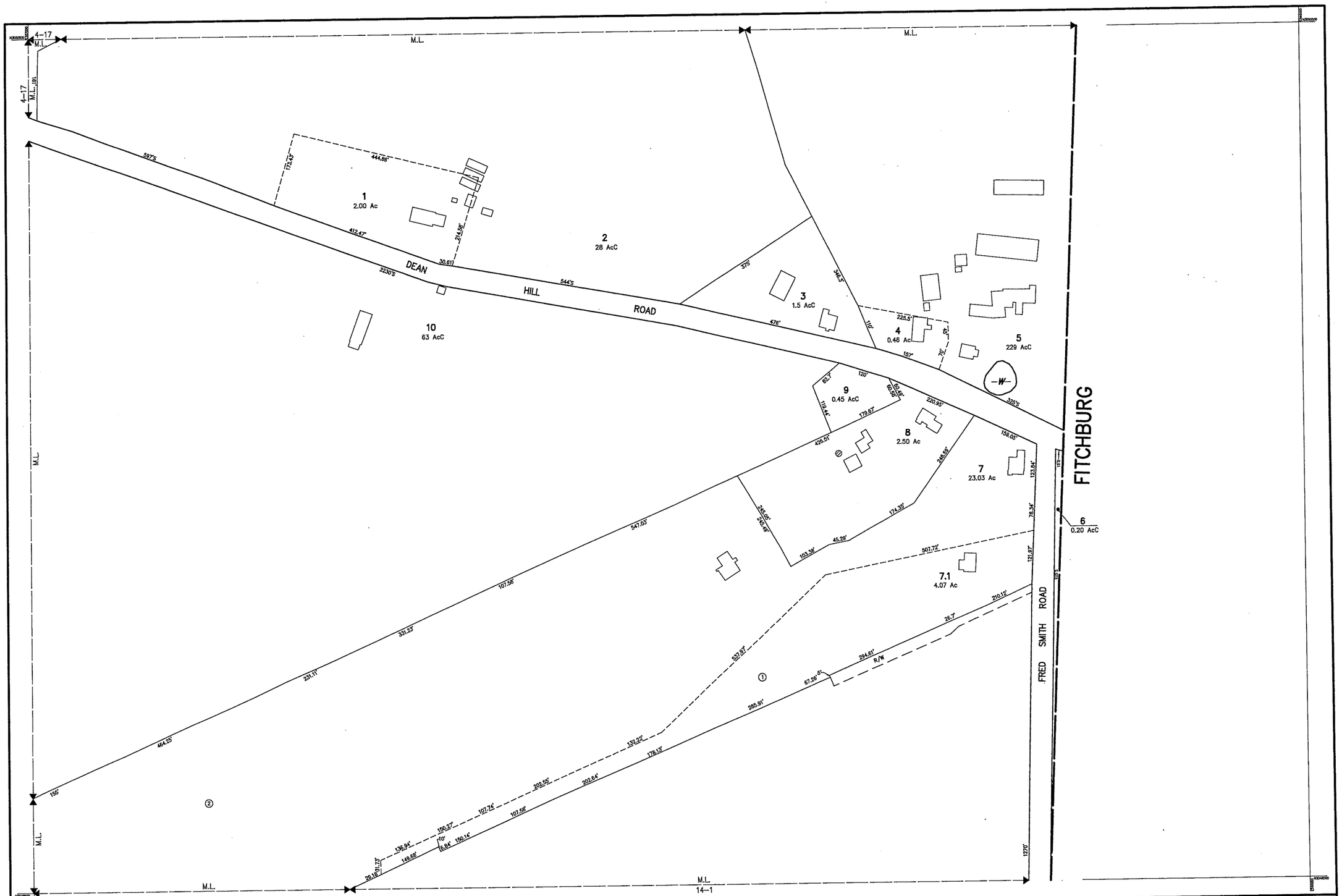

THIS MAP IS FOR ASSESSMENT PURPOSES. IT IS NOT VALID FOR LEGAL DESCRIPTION OR CONVEYANCE.

THE HORIZONTAL DATUM IS THE MASSACHUSETTS STATE PLANE COORDINATE SYSTEM, NAD 83.

PHOTOGRAPHY DATE: DECEMBER 8, 1999

COMPLETION DATE: MAY 1, 2001

PRODUCED IN 2000 BY

CAI Technologies
Precision Mapping, Geospatial Solutions

11 PLEASANT STREET, LITTLETON, NH 03561
800.322.4540 - WWW.CAI-TECH.COM

LEGEND

AREA SURVEYED . . . . . Ac
AREA CALCULATED . . . . . AcC
RECORD DIMENSION . . . . . 100'
SCALED DIMENSION . . . . . 100'S
MATCH LINE . . . . . M.L.
WATER . . . . . W

EXEMPT PROPERTY . . . . . E
SUBDIVISION LOT NO. 2
BUILDING . . . . . B/R
RIGHT OF WAY/ACCESS . . . . . R/W
COMMON OWNERSHIP C
WETLANDS . . . . . W

SCALE 1" = 100'

FEET 50 0 100 200 300
METERS 25 0 25 50 75

REVISED TO : JANUARY 1, 2014

PROPERTY MAPS

WESTMINSTER

MASSACHUSETTS

INDEX DIAGRAM

4 5 7 13 14

GN

MAP NO.

6

THIS MAP IS FOR ASSESSMENT PURPOSES. IT IS NOT VALID FOR LEGAL DESCRIPTION OR CONVEYANCE.

THE HORIZONTAL DATUM IS THE MASSACHUSETTS STATE PLANE COORDINATE SYSTEM, NAD 83.

PHOTOGRAPHY DATE: DECEMBER 8, 1999

COMPLETION DATE: MAY 1, 2001

PRODUCED IN 2000 BY

CAI Technologies
Precision Mapping, Geospatial Solutions

11 PLEASANT STREET, LITTLETON, NH 03561
800.322.4540 - WWW.CAI-TECH.COM

LEGEND

AREA SURVEYED	Ac
AREA CALCULATED	AcC
RECORD DIMENSION	100'
SCALED DIMENSION	100'S
MATCH LINE	M.L.
WATER	W
EXEMPT PROPERTY	E
SUBDIVISION LOT NO.	2
BUILDING	
RIGHT OF WAY/ACCESS	R/W
COMMON OWNERSHIP	
WETLANDS	

SCALE 1" = 100'

FEET 50 0 100 200 300

METERS 25 0 25 50 75

REVISED TO : JANUARY 1, 2014

PROPERTY MAPS

WESTMINSTER

MASSACHUSETTS

INDEX DIAGRAM

	4	5
8		6
12	13	14

GN

MAP NO. 7

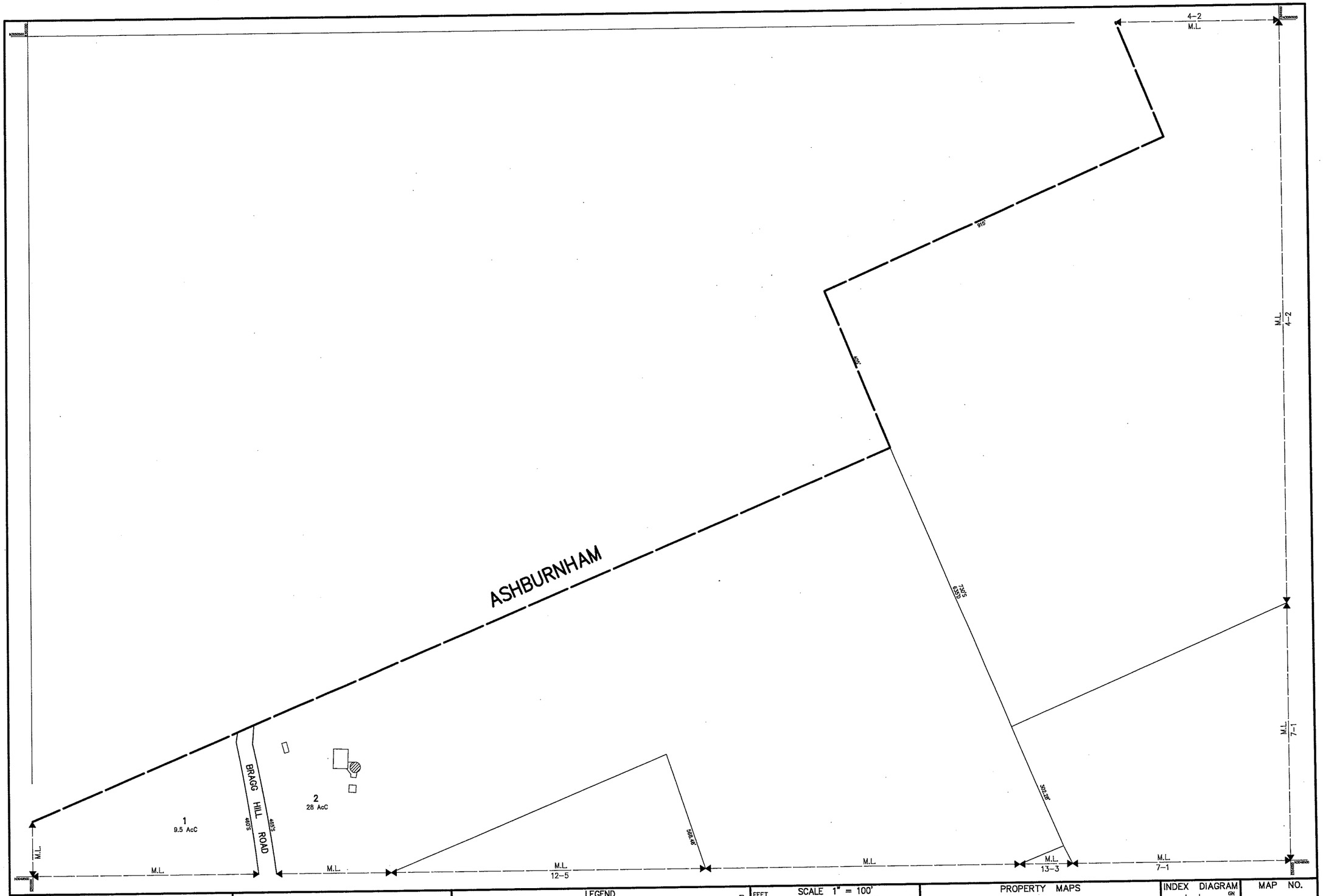

THIS MAP IS FOR ASSESSMENT PURPOSES. IT IS NOT VALID FOR LEGAL DESCRIPTION OR CONVEYANCE.

THE HORIZONTAL DATUM IS THE MASSACHUSETTS STATE PLANE COORDINATE SYSTEM, NAD 83.

PHOTOGRAPHY DATE: DECEMBER 8, 1999

COMPLETION DATE: MAY 1, 2001

PRODUCED IN 2000 BY

CAI Technologies
Precision Mapping, Geospatial Solutions

11 PLEASANT STREET, LITTLETON, NH 03561
800.322.4540 - WWW.CAI-TECH.COM

LEGEND

AREA SURVEYED	Ac	EXEMPT PROPERTY	Ⓔ
AREA CALCULATED	AcC	SUBDIVISION LOT NO.	②
RECORD DIMENSION	100'	BUILDING	
SCALED DIMENSION	100'S	RIGHT OF WAY/ACCESS	R/W
MATCH LINE	M.L.	COMMON OWNERSHIP	
WATER	W	WETLANDS	

FEET 50 0 100 200 300
SCALE 1" = 100'
25 0 25 50 75
METERS

REVISED TO : JANUARY 1, 2014

PROPERTY MAPS

WESTMINSTER

MASSACHUSETTS

INDEX DIAGRAM

	3	4
9		7
11	12	13

GN

MAP NO.

8

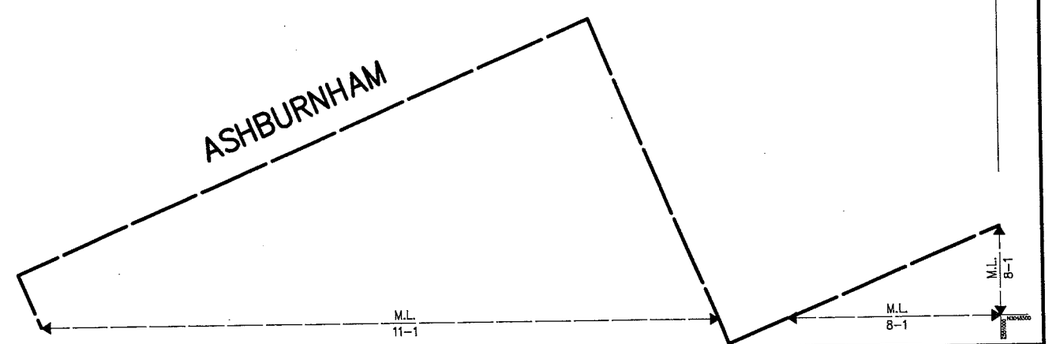

THIS MAP IS FOR ASSESSMENT PURPOSES. IT IS NOT VALID FOR LEGAL DESCRIPTION OR CONVEYANCE.

THE HORIZONTAL DATUM IS THE MASSACHUSETTS STATE PLANE COORDINATE SYSTEM, NAD 83.

PHOTOGRAPHY DATE: DECEMBER 8, 1999

COMPLETION DATE: MAY 1, 2001

PRODUCED IN 2000 BY

CAI Technologies

Precision Mapping, Geospatial Solutions

11 PLEASANT STREET, LITTLETON, NH 03561
800.322.4540 - WWW.CAI-TECH.COM

LEGEND

AREA SURVEYED . . . . . Ac
AREA CALCULATED . . . . . AcC
RECORD DIMENSION . . . . . 100'
SCALED DIMENSION . . . . . 100'S
MATCH LINE . . . . . M.L.
WATER . . . . . W

EXEMPT PROPERTY. . . . . E
SUBDIVISION LOT NO.. 2
BUILDING. . . . . .
RIGHT OF WAY/ACCESS . . . . . R/W
COMMON OWNERSHIP. . . . . .
WETLANDS. . . . . .

FEET 50 0 100 200 300
SCALE 1" = 100'
25 0 25 50 75
METERS

REVISED TO : JANUARY 1, 2014

PROPERTY MAPS

WESTMINSTER

MASSACHUSETTS

INDEX DIAGRAM

3
8
10 11 12

GN

MAP NO.

9

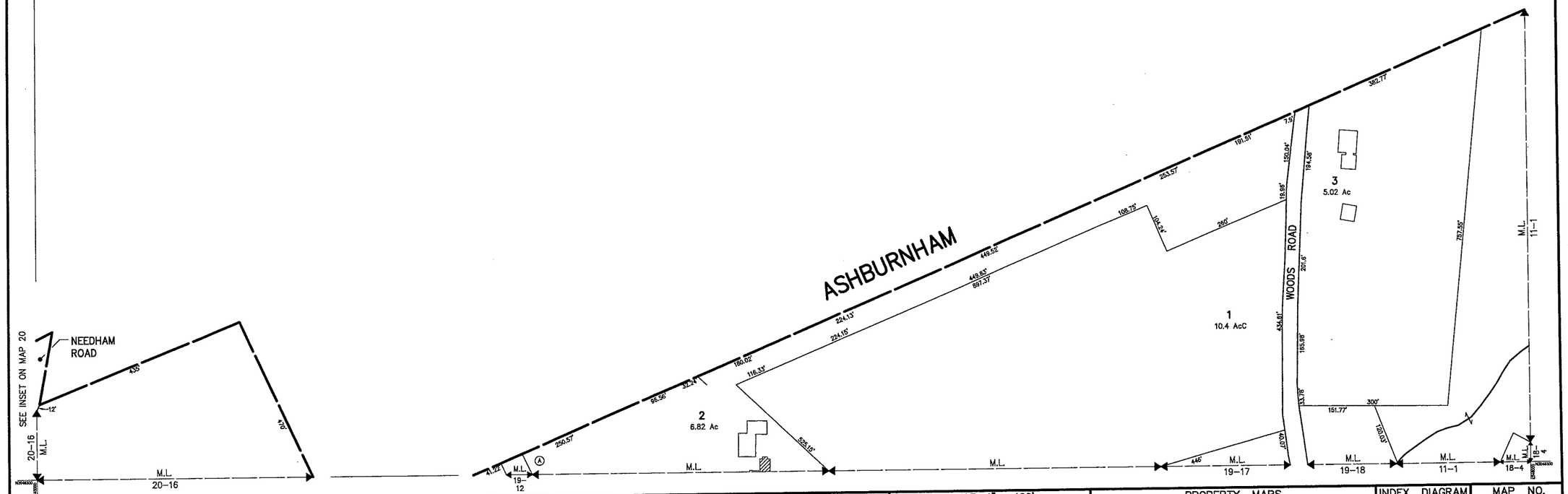

THIS MAP IS FOR ASSESSMENT PURPOSES. IT IS NOT VALID FOR LEGAL DESCRIPTION OR CONVEYANCE.

THE HORIZONTAL DATUM IS THE MASSACHUSETTS STATE PLANE COORDINATE SYSTEM, NAD 83.

PHOTOGRAPHY DATE: DECEMBER 8, 1999

COMPLETION DATE: MAY 1, 2001

PRODUCED IN 2000 BY

CAI Technologies

Promoting Mapping, Geospatial Solutions

11 PLEASANT STREET, LITTLETON, NH 03561
800.322.4540 - WWW.CAI-TECH.COM

LEGEND

AREA SURVEYED . . . . . Ac
AREA CALCULATED . . . . . AcC
RECORD DIMENSION . . . . . 100'
SCALED DIMENSION . . . . . 100'S
MATCH LINE . . . . . M.L.
WATER . . . . . W

EXEMPT PROPERTY . . . . . E
SUBDIVISION LOT NO. 2
BUILDING . . . . . .
RIGHT OF WAY/ACCESS . . . . . R/W
COMMON OWNERSHIP . . . . . .
WETLANDS . . . . . W

SCALE 1" = 100'

FEET 50 0 100 200 300

25 0 25 50 75 METERS

REVISED TO : JANUARY 1, 2014

PROPERTY MAPS

WESTMINSTER

MASSACHUSETTS

INDEX DIAGRAM

9 11 20 19 18

MAP NO.

10

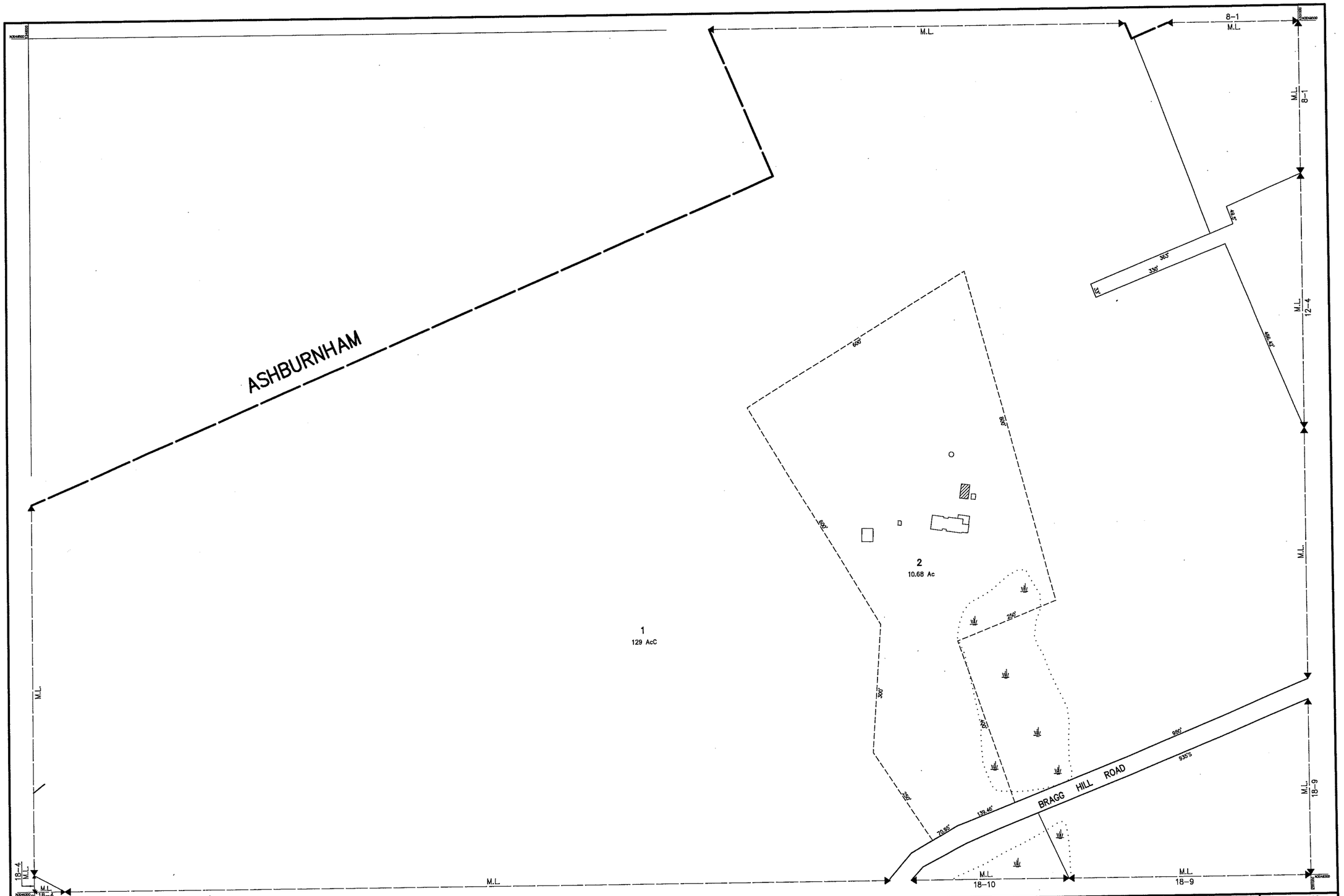

THIS MAP IS FOR ASSESSMENT PURPOSES. IT IS NOT VALID FOR LEGAL DESCRIPTION OR CONVEYANCE.

THE HORIZONTAL DATUM IS THE MASSACHUSETTS STATE PLANE COORDINATE SYSTEM, NAD 83.

PHOTOGRAPHY DATE: DECEMBER 8, 1999

COMPLETION DATE: MAY 1, 2001

PRODUCED IN 2000 BY

CAI Technologies

Precision Mapping Geospatial Solutions

11 PLEASANT STREET, LITTLETON, NH 03561

800.322.4540 - WWW.CAI-TECH.COM

LEGEND

AREA SURVEYED . . . . . Ac

AREA CALCULATED . . . . . AcC

RECORD DIMENSION . . . . . 100'

SCALED DIMENSION . . . . . 100'S

MATCH LINE . . . . . M.L.

WATER . . . . . W

EXEMPT PROPERTY. . . . . E

SUBDIVISION LOT NO.. 2

BUILDING. . . . . .

RIGHT OF WAY/ACCESS . . . . . R/W

COMMON OWNERSHIP. . . . . .

WETLANDS. . . . . .

SCALE 1" = 100'

FEET 50 0 100 200 300

METERS 25 0 25 50 75

REVISED TO : JANUARY 1, 2014

PROPERTY MAPS

WESTMINSTER

MASSACHUSETTS

INDEX DIAGRAM

	9	8
10		12
19	18	17

GN

MAP NO.

11

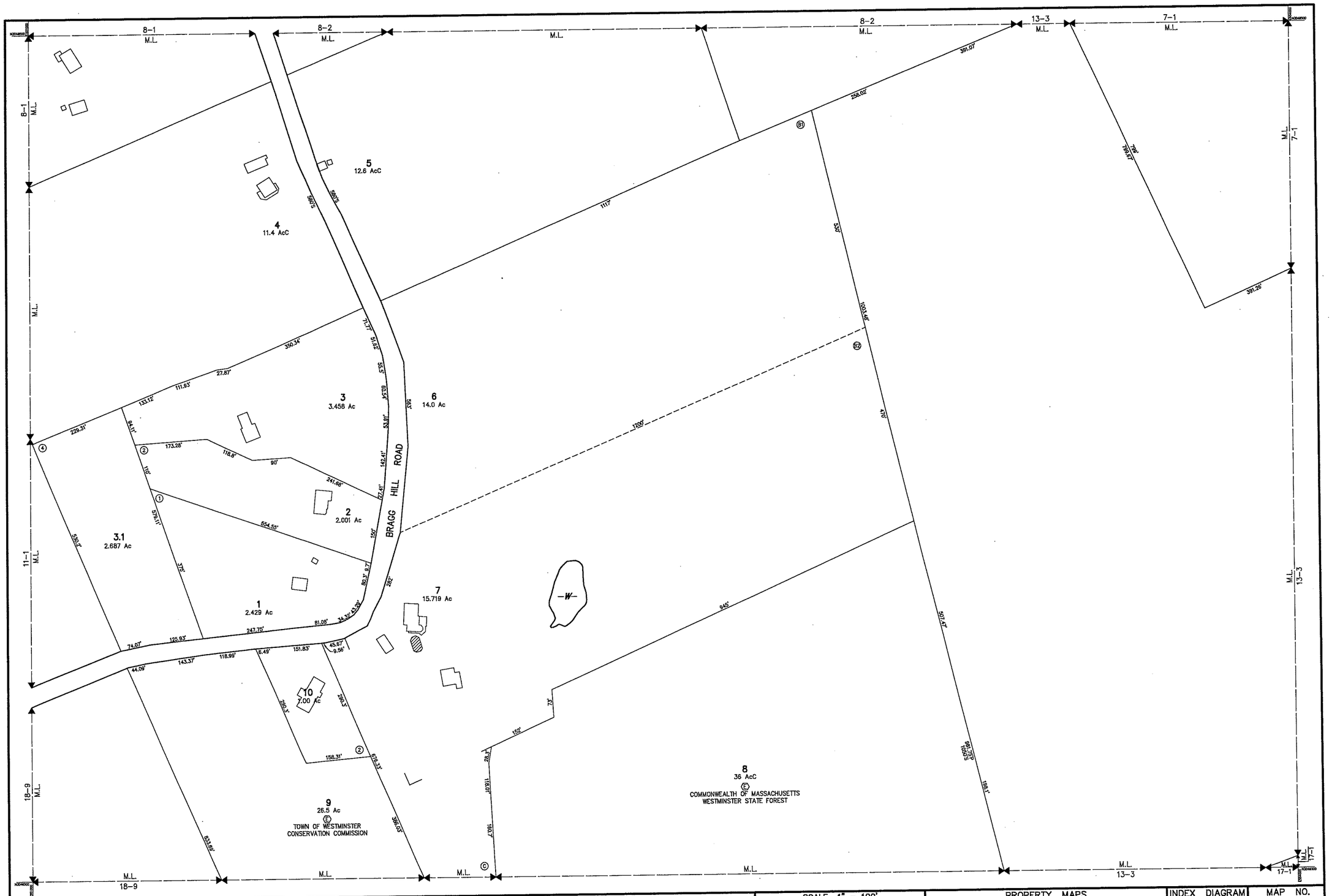

THIS MAP IS FOR ASSESSMENT PURPOSES. IT IS NOT VALID FOR LEGAL DESCRIPTION OR CONVEYANCE.

THE HORIZONTAL DATUM IS THE MASSACHUSETTS STATE PLANE COORDINATE SYSTEM, NAD 83.

PHOTOGRAPHY DATE: DECEMBER 8, 1999

COMPLETION DATE: MAY 1, 2001

PRODUCED IN 2000 BY

CAI Technologies
Precision Mapping Geospatial Solutions

11 PLEASANT STREET, LITTLETON, NH 03561
800.322.4540 - WWW.CAI-TECH.COM

LEGEND

AREA SURVEYED . . . . . Ac
AREA CALCULATED . . . . . AcC
RECORD DIMENSION . . . . . 100'
SCALED DIMENSION . . . . . 100'S
MATCH LINE . . . . . M.L.
WATER . . . . . W

EXEMPT PROPERTY. . . . . E
SUBDIVISION LOT NO.. 2
BUILDING. . . . . .
RIGHT OF WAY/ACCESS. . . . . R/W
COMMON OWNERSHIP. . . . . .
WETLANDS. . . . . .

SCALE 1" = 100'

FEET 50 0 100 200 300

25 0 25 50 75 METERS

REVISED TO : JANUARY 1, 2014

PROPERTY MAPS

WESTMINSTER

MASSACHUSETTS

INDEX DIAGRAM

9	8	7
11		13
18	17	16

GN

MAP NO.

12

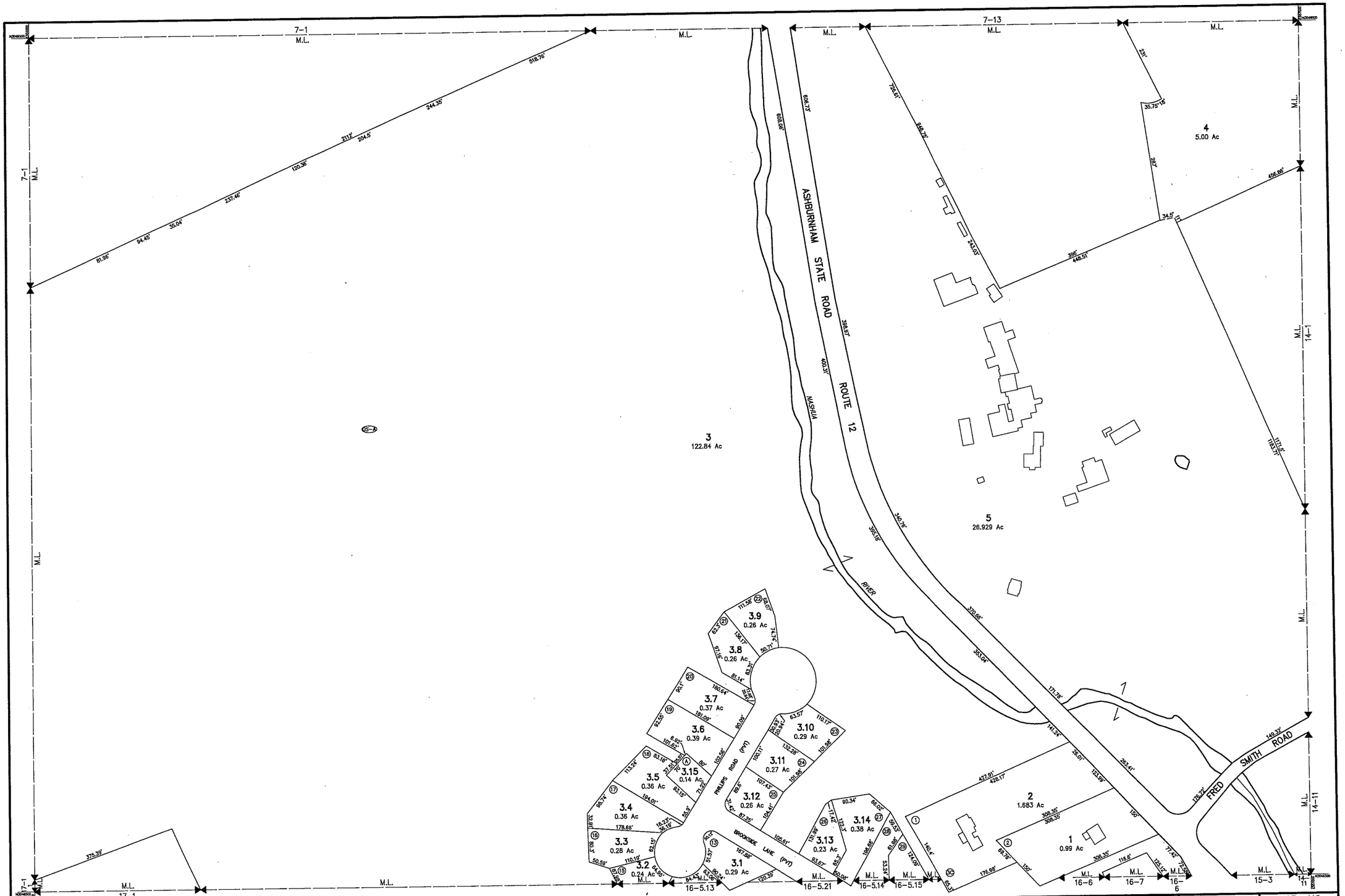

THIS MAP IS FOR ASSESSMENT PURPOSES. IT IS NOT VALID FOR LEGAL DESCRIPTION OR CONVEYANCE.

THE HORIZONTAL DATUM IS THE MASSACHUSETTS STATE PLANE COORDINATE SYSTEM, NAD 83.

PHOTOGRAPHY DATE: DECEMBER 8, 1999

COMPLETION DATE: MAY 1, 2001

PRODUCED IN 2000 BY

CAI Technologies
Precision Mapping, Geospatial Solutions
11 PLEASANT STREET, LITTLETON, NH 03561
800.322.4540 - WWW.CAI-TECH.COM

LEGEND

AREA SURVEYED . . . . . Ac
AREA CALCULATED . . . . . AcC
RECORD DIMENSION . . . . . 100'
SCALED DIMENSION . . . . . 100'S
MATCH LINE . . . . . M.L.
WATER . . . . . W

EXEMPT PROPERTY. . . . . E
SUBDIVISION LOT NO. 2
BUILDING. . . . . .
RIGHT OF WAY/ACCESS . . . . R/W
COMMON OWNERSHIP. . . . . .
WETLANDS . . . . . W

SCALE 1" = 100'

FEET 50 0 100 200 300

METERS 25 0 25 50 75

REVISED TO : JANUARY 1, 2014

PROPERTY MAPS

WESTMINSTER

MASSACHUSETTS

INDEX DIAGRAM

8	7	6
12		14
17	16	15

GN

MAP NO. 13

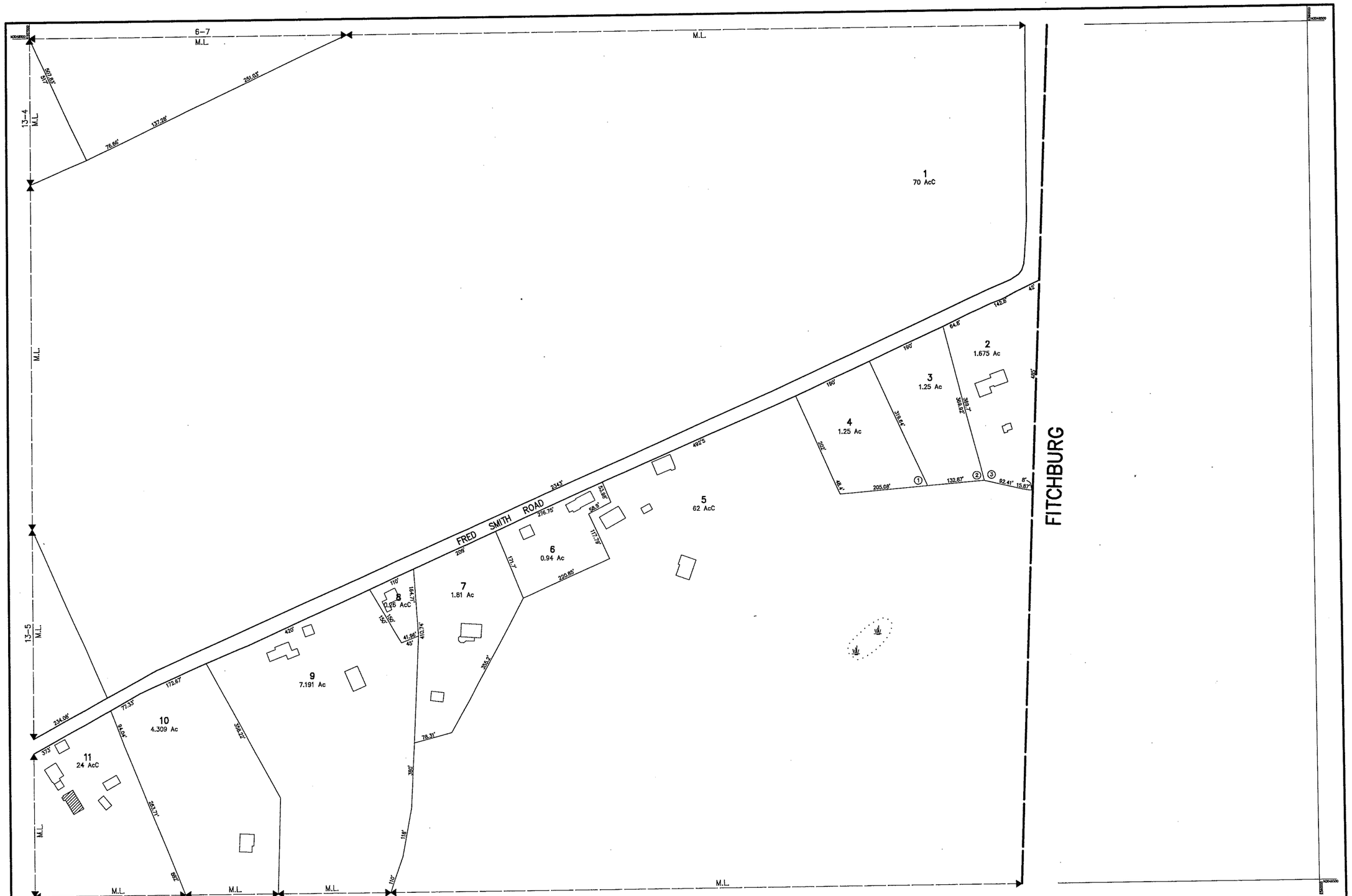

THIS MAP IS FOR ASSESSMENT PURPOSES. IT IS NOT VALID FOR LEGAL DESCRIPTION OR CONVEYANCE.

THE HORIZONTAL DATUM IS THE MASSACHUSETTS STATE PLANE COORDINATE SYSTEM, NAD 83.

PHOTOGRAPHY DATE: DECEMBER 8, 1999

COMPLETION DATE: MAY 1, 2001

PRODUCED IN 2000 BY

CAI Technologies
Procurement, Mapping, Geospatial Solutions

11 PLEASANT STREET, LITTLETON, NH 03561
800.322.4540 - WWW.CAI-TECH.COM

LEGEND

AREA SURVEYED . . . . . Ac
AREA CALCULATED . . . . . AcC
RECORD DIMENSION . . . . . 100'
SCALED DIMENSION . . . . . 100'S
MATCH LINE . . . . . M.L.
WATER . . . . . W

EXEMPT PROPERTY. . . . . E
SUBDIVISION LOT NO.. 2
BUILDING. . . . . B/W
RIGHT OF WAY/ACCESS. . . . . R/W
COMMON OWNERSHIP. C
WETLANDS . . . . . W

FEET 50 0 100 200 300
SCALE 1" = 100'
25 0 25 50 75
METERS

REVISED TO : JANUARY 1, 2014

PROPERTY MAPS

WESTMINSTER

MASSACHUSETTS

INDEX DIAGRAM

7	6	
13		
16	15	

GN N

MAP NO.

14

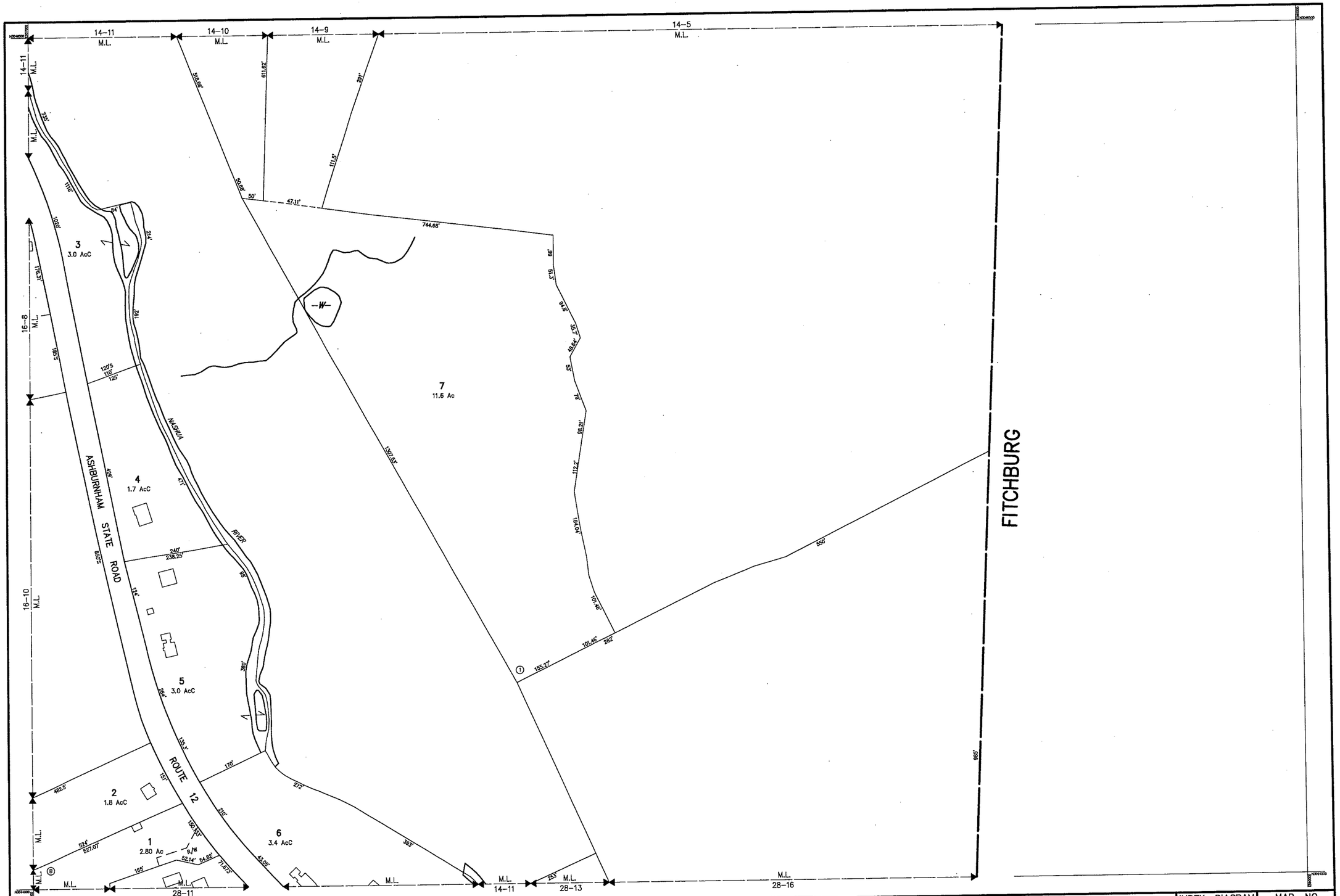

THIS MAP IS FOR ASSESSMENT PURPOSES. IT IS NOT VALID FOR LEGAL DESCRIPTION OR CONVEYANCE.

THE HORIZONTAL DATUM IS THE MASSACHUSETTS STATE PLANE COORDINATE SYSTEM, NAD 83.

PHOTOGRAPHY DATE: DECEMBER 8, 1999

COMPLETION DATE: MAY 1, 2001

PRODUCED IN 2000 BY

CAI Technologies
Precision Mapping Geospatial Solutions

11 PLEASANT STREET, LITTLETON, NH 03561
800.322.4540 - WWW.CAI-TECH.COM

LEGEND

AREA SURVEYED . . . . . Ac
AREA CALCULATED . . . . . AcC
RECORD DIMENSION . . . . . 100'
SCALED DIMENSION . . . . . 100'S
MATCH LINE . . . . . M.L.
WATER . . . . . W

EXEMPT PROPERTY. . . . . E
SUBDIVISION LOT NO. 2
BUILDING . . . . . .
RIGHT OF WAY/ACCESS . . . . . R/W
COMMON OWNERSHIP. . . . . .
WETLANDS . . . . . .

SCALE 1" = 100'

FEET 50 0 100 200 300
25 0 25 50 75 METERS

REVISED TO : JANUARY 1, 2014

PROPERTY MAPS

WESTMINSTER

MASSACHUSETTS

INDEX DIAGRAM

13	14
16	
27	28

GN

MAP NO. 15

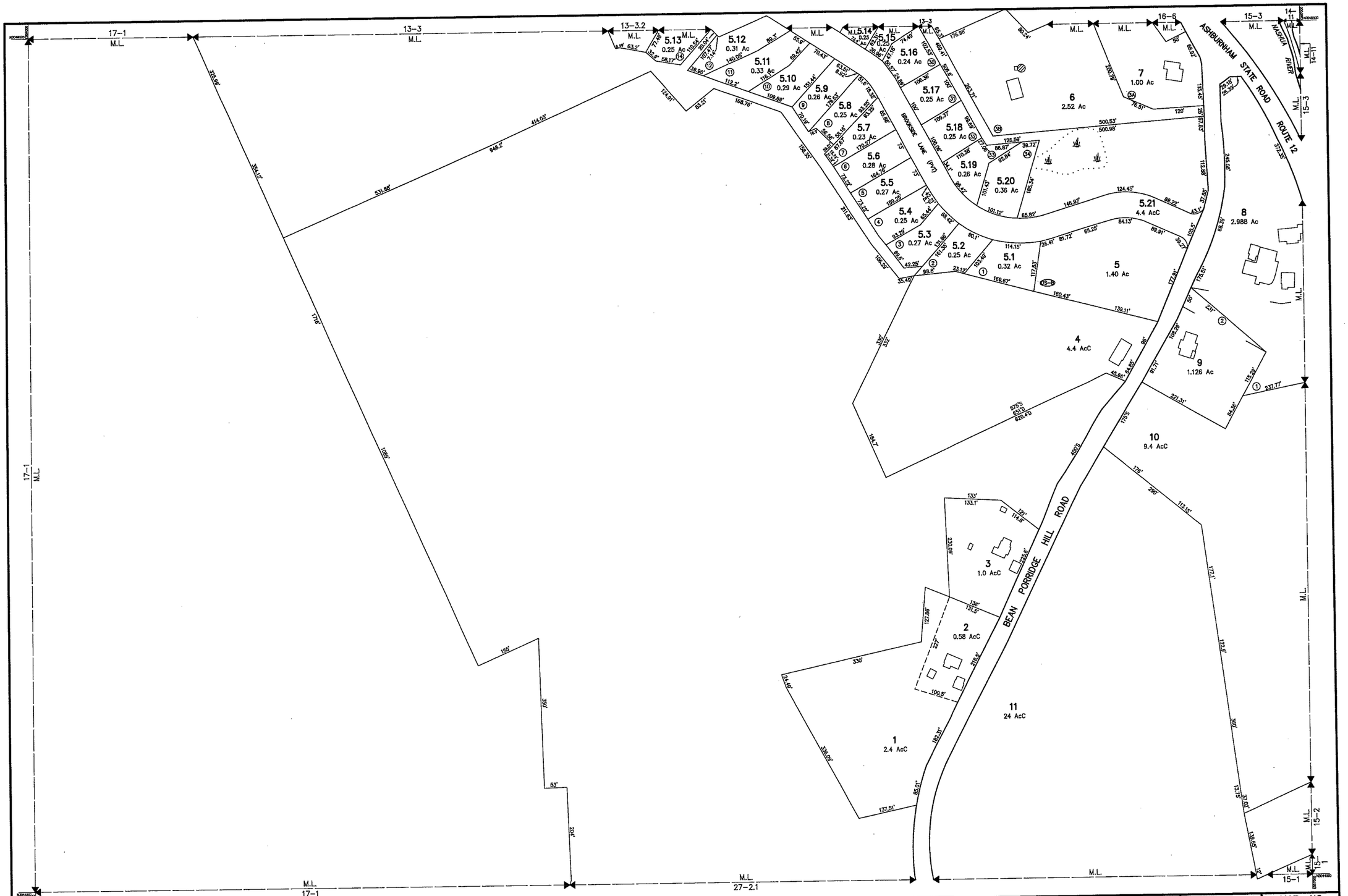

THIS MAP IS FOR ASSESSMENT PURPOSES. IT IS NOT VALID FOR LEGAL DESCRIPTION OR CONVEYANCE.

THE HORIZONTAL DATUM IS THE MASSACHUSETTS STATE PLANE COORDINATE SYSTEM, NAD 83.

PHOTOGRAPHY DATE: DECEMBER 8, 1999

COMPLETION DATE: MAY 1, 2001

PRODUCED IN 2000 BY

CAI Technologies
Precision Mapping. Geospatial Solutions.
11 PLEASANT STREET, LITTLETON, NH 03561
800.322.4540 - WWW.CAI-TECH.COM

LEGEND

AREA SURVEYED	Ac
AREA CALCULATED	AcC
RECORD DIMENSION	100'
SCALED DIMENSION	100'S
MATCH LINE	M.L.
WATER	W
EXEMPT PROPERTY	E
SUBDIVISION LOT NO.	2
BUILDING	
RIGHT OF WAY/ACCESS	R/W
COMMON OWNERSHIP	
WETLANDS	

FEET SCALE 1" = 100'
50 0 100 200 300
25 0 25 50 75
METERS

REVISED TO : JANUARY 1, 2014

PROPERTY MAPS

WESTMINSTER

MASSACHUSETTS

INDEX DIAGRAM

12	13	14
17		15
26	27	28

GN N

MAP NO.

16

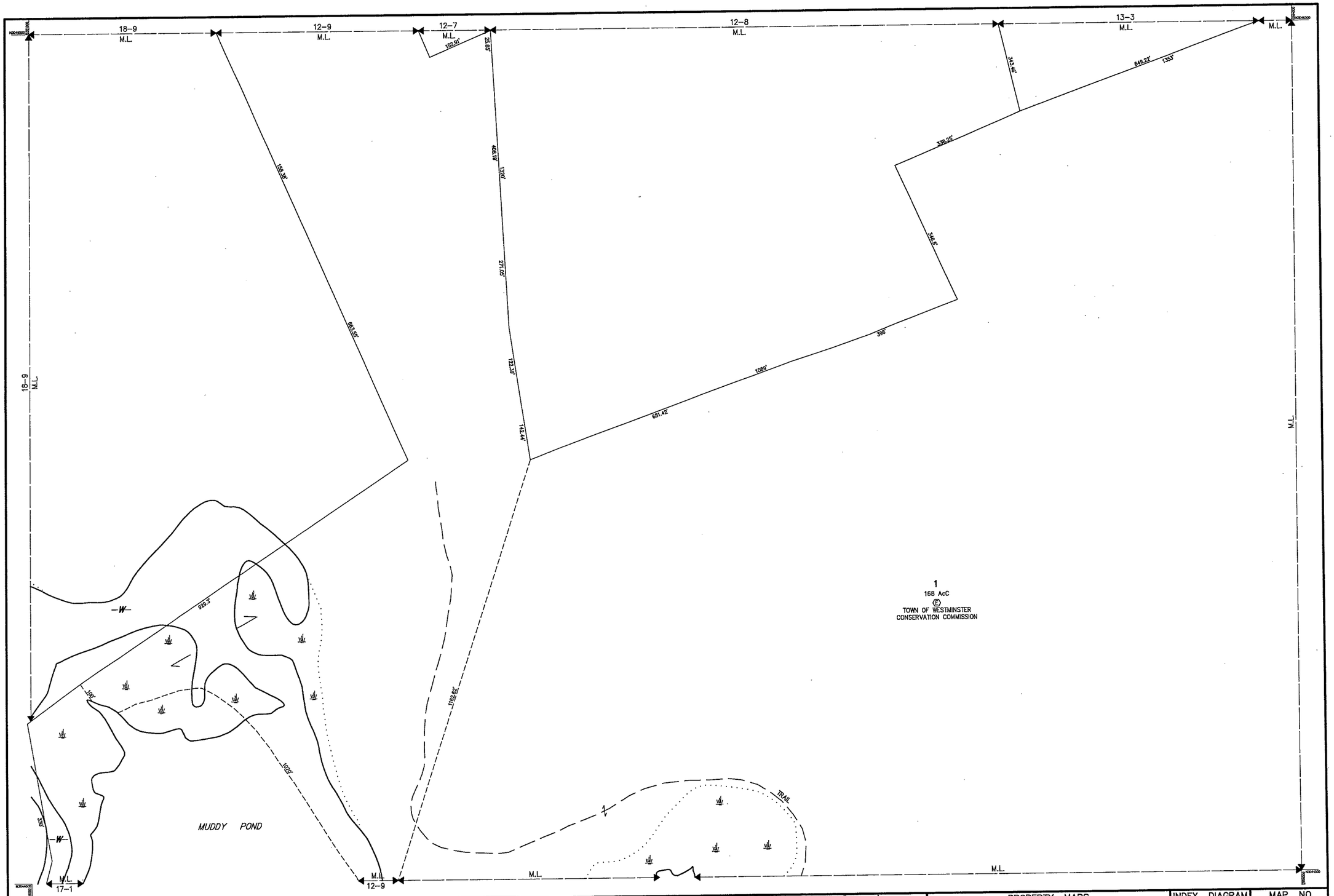

THIS MAP IS FOR ASSESSMENT PURPOSES. IT IS NOT VALID FOR LEGAL DESCRIPTION OR CONVEYANCE.

THE HORIZONTAL DATUM IS THE MASSACHUSETTS STATE PLANE COORDINATE SYSTEM, NAD 83.

PHOTOGRAPHY DATE: DECEMBER 8, 1999

COMPLETION DATE: MAY 1, 2001

PRODUCED IN 2000 BY

CAI Technologies
Precision Mapping, Geospatial Solutions

11 PLEASANT STREET, LITTLETON, NH 03561
800.322.4540 - WWW.CAI-TECH.COM

LEGEND

AREA SURVEYED . . . . . Ac
AREA CALCULATED . . . . . AcC
RECORD DIMENSION . . . . . 100'
SCALED DIMENSION . . . . . 100'S
MATCH LINE . . . . . M.L.
WATER . . . . . W

EXEMPT PROPERTY. . . . . E
SUBDIVISION LOT NO. 2
BUILDING. . . . . .
RIGHT OF WAY/ACCESS. . . . . R/W
COMMON OWNERSHIP. . . . . .
WETLANDS . . . . . .

SCALE 1" = 100'

FEET 50 0 100 200 300

25 0 25 50 75 METERS

REVISED TO : JANUARY 1, 2014

PROPERTY MAPS

WESTMINSTER

MASSACHUSETTS

INDEX DIAGRAM

11	12	13
18		16
25	26	27

GN N

MAP NO.

17

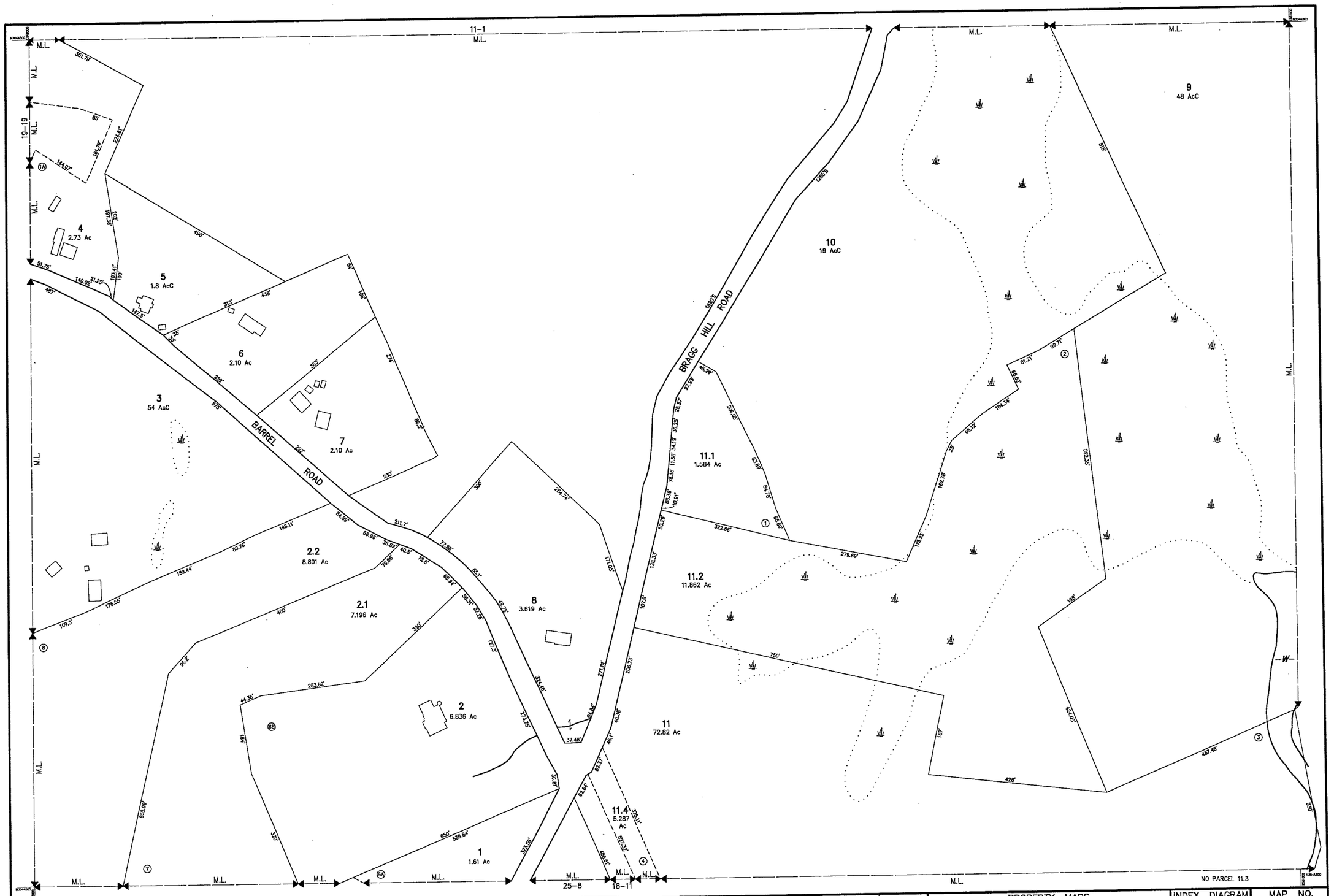

THIS MAP IS FOR ASSESSMENT PURPOSES. IT IS NOT VALID FOR LEGAL DESCRIPTION OR CONVEYANCE.

THE HORIZONTAL DATUM IS THE MASSACHUSETTS STATE PLANE COORDINATE SYSTEM, NAD 83.

PHOTOGRAPHY DATE: DECEMBER 8, 1999

COMPLETION DATE: MAY 1, 2001

PRODUCED IN 2000 BY

CAI Technologies
Precision Mapping, Geospatial Solutions
11 PLEASANT STREET, LITTLETON, NH 03561
800.322.4540 - WWW.CAI-TECH.COM

LEGEND

AREA SURVEYED	Ac
AREA CALCULATED	AcC
RECORD DIMENSION	100'
SCALED DIMENSION	100'S
MATCH LINE	M.L.
WATER	W
EXEMPT PROPERTY	E
SUBDIVISION LOT NO.	2
BUILDING	
RIGHT OF WAY/ACCESS	R/W
COMMON OWNERSHIP	
WETLANDS	

SCALE 1" = 100'

FEET 50 0 100 200 300

METERS 25 0 25 50 75

REVISED TO : JANUARY 1, 2014

PROPERTY MAPS

WESTMINSTER

MASSACHUSETTS

INDEX DIAGRAM

10	11	12
19		17
24	25	26

GN

MAP NO. 18

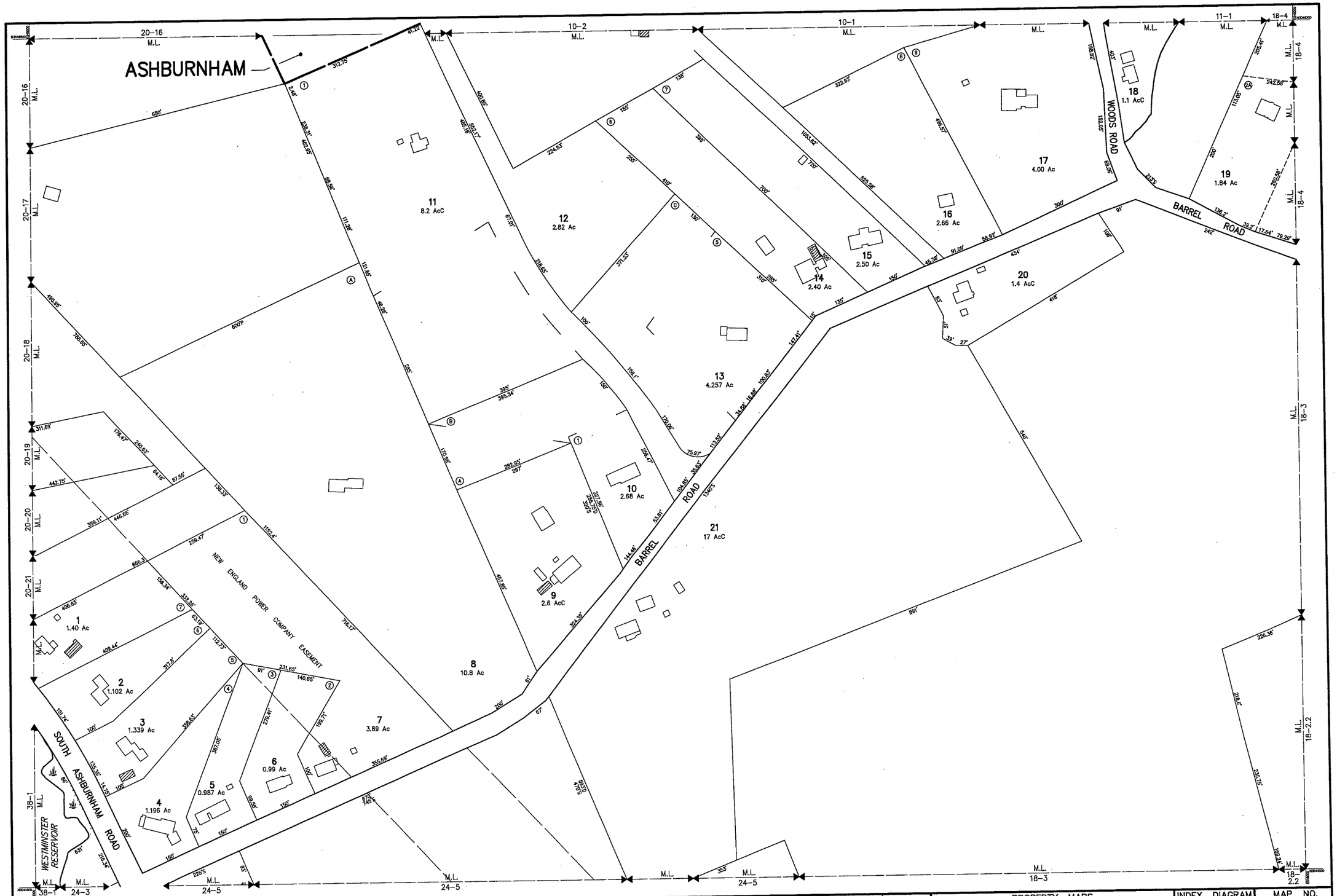

THIS MAP IS FOR ASSESSMENT PURPOSES. IT IS NOT VALID FOR LEGAL DESCRIPTION OR CONVEYANCE.

THE HORIZONTAL DATUM IS THE MASSACHUSETTS STATE PLANE COORDINATE SYSTEM, NAD 83.

PHOTOGRAPHY DATE: DECEMBER 8, 1999

COMPLETION DATE: MAY 1, 2001

PRODUCED IN 2000 BY

CAI Technologies
Precision Mapping Geospatial Solutions
11 PLEASANT STREET, LITTLETON, NH 03561
800.322.4640 - WWW.CAI-TECH.COM

LEGEND

AREA SURVEYED	Ac
AREA CALCULATED	AcC
RECORD DIMENSION	100'
SCALED DIMENSION	100'S
MATCH LINE	M.L.
WATER	W
EXEMPT PROPERTY	E
SUBDIVISION LOT NO.	2
BUILDING	
RIGHT OF WAY/ACCESS	R/W
COMMON OWNERSHIP	
WETLANDS	

SCALE 1" = 100'

FEET 50 0 100 200 300

METERS 25 0 25 50 75

REVISED TO : JANUARY 1, 2014

PROPERTY MAPS

WESTMINSTER

MASSACHUSETTS

INDEX DIAGRAM

	10	11
20		18
23	24	25

GN

MAP NO. 19

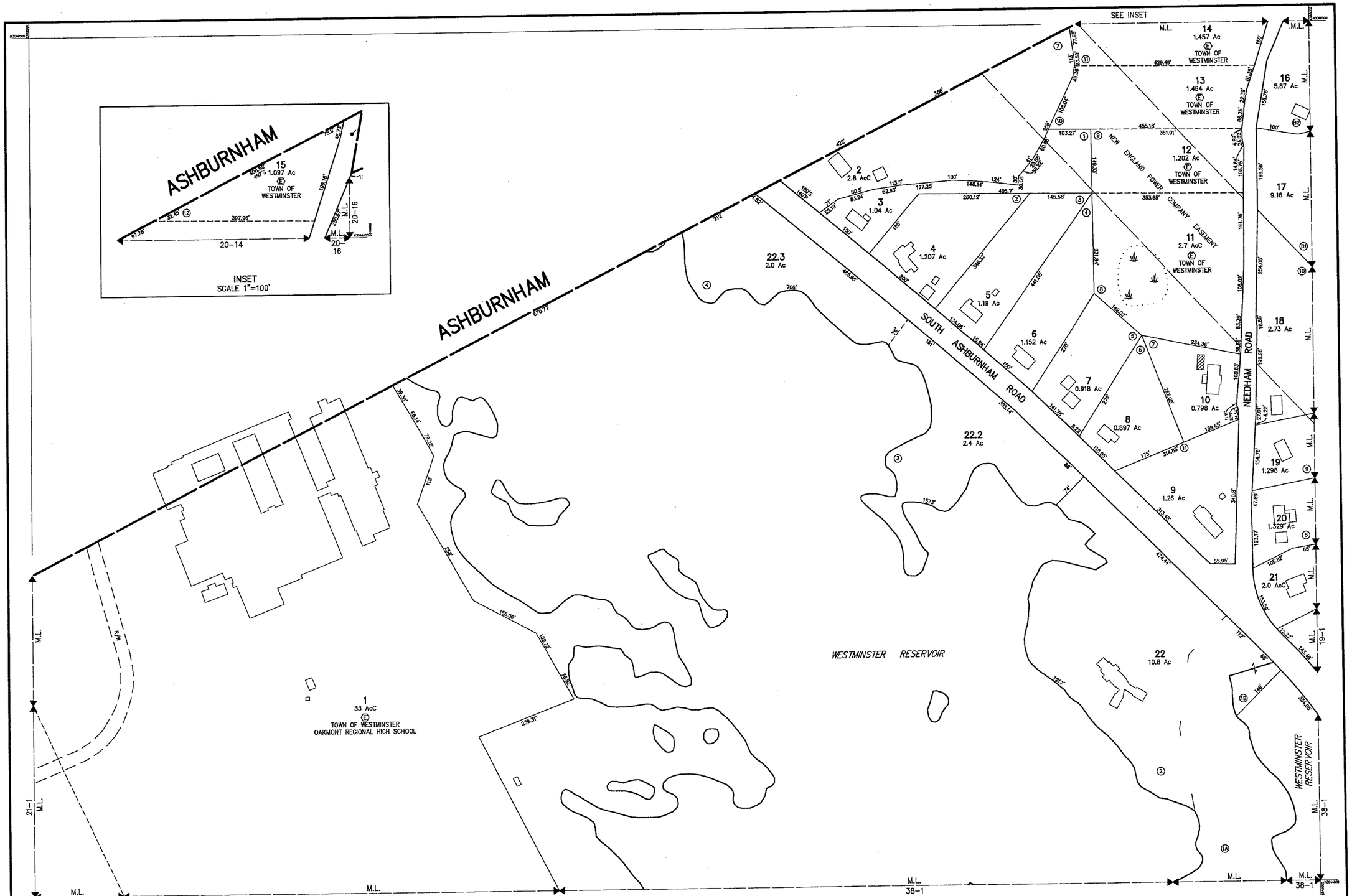

THIS MAP IS FOR ASSESSMENT PURPOSES. IT IS NOT VALID FOR LEGAL DESCRIPTION OR CONVEYANCE.

THE HORIZONTAL DATUM IS THE MASSACHUSETTS STATE PLANE COORDINATE SYSTEM, NAD 83.

PHOTOGRAPHY DATE: DECEMBER 8, 1999

COMPLETION DATE: MAY 1, 2001

PRODUCED IN 2000 BY

CAI Technologies
Precision Mapping, Geospatial Solutions

11 PLEASANT STREET, LITTLETON, NH 03561
800.322.4540 - WWW.CAI-TECH.COM

LEGEND

AREA SURVEYED . . . . . Ac
AREA CALCULATED . . . . . AcC
RECORD DIMENSION . . . . . 100'
SCALED DIMENSION . . . . . 100'S
MATCH LINE . . . . . M.L.
WATER . . . . . W

EXEMPT PROPERTY. . . . . E
SUBDIVISION LOT NO. 2
BUILDING. . . . . .
RIGHT OF WAY/ACCESS . . . . . R/W
COMMON OWNERSHIP. . . . . .
WETLANDS . . . . . .

SCALE 1" = 100'

FEET: 50 0 100 200 300

METERS: 25 0 25 50 75

REVISED TO : JANUARY 1, 2014

PROPERTY MAPS

WESTMINSTER

MASSACHUSETTS

INDEX DIAGRAM

	10	
21	19	
22	23	24

GN

MAP NO.

20

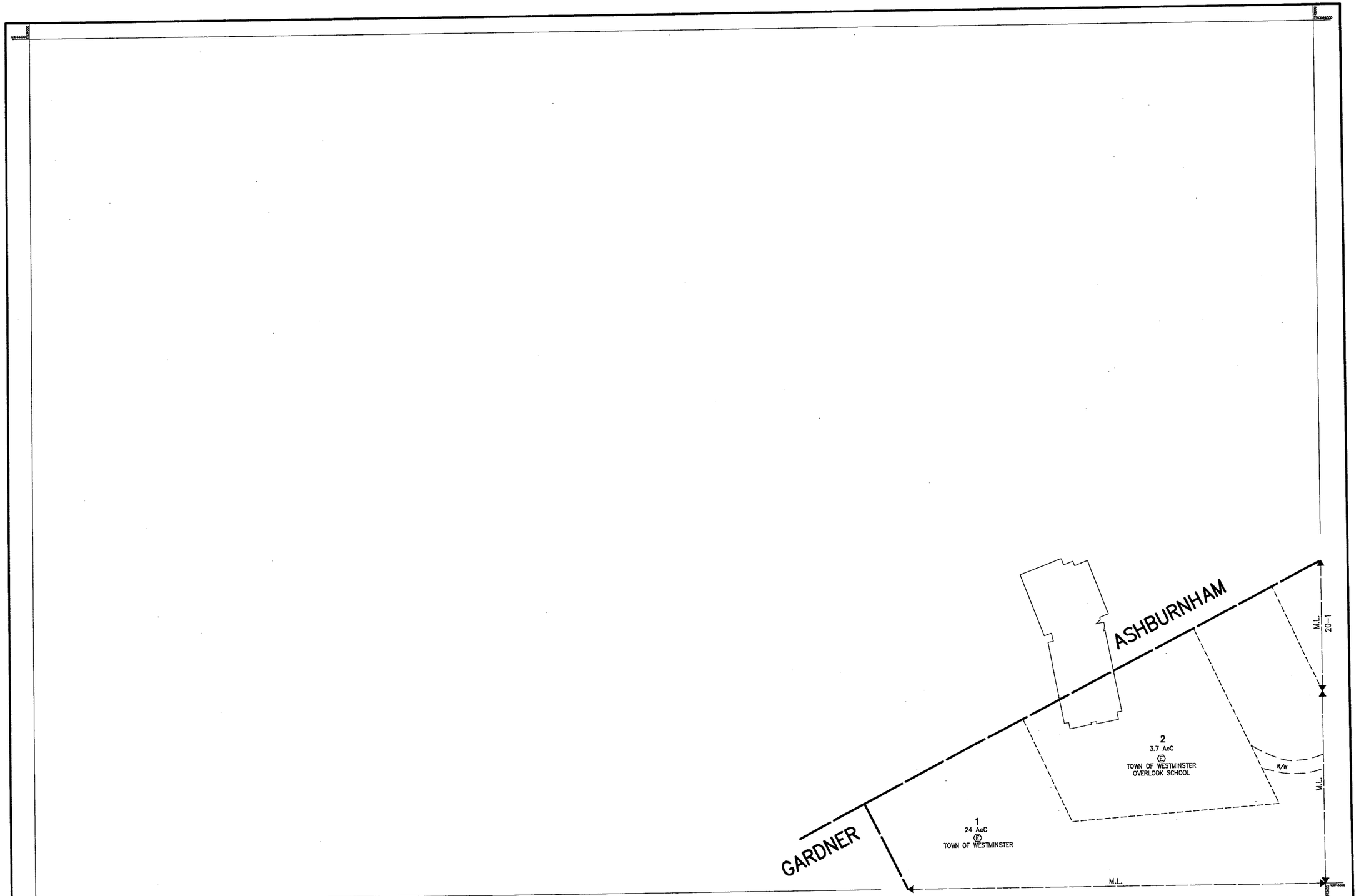

THIS MAP IS FOR ASSESSMENT PURPOSES. IT IS NOT VALID FOR LEGAL DESCRIPTION OR CONVEYANCE.

THE HORIZONTAL DATUM IS THE MASSACHUSETTS STATE PLANE COORDINATE SYSTEM, NAD 83.

PHOTOGRAPHY DATE: DECEMBER 8, 1999

COMPLETION DATE: MAY 1, 2001

PRODUCED IN 2000 BY

CAI Technologies
Precision Mapping, Geospatial Solutions

11 PLEASANT STREET, LITTLETON, NH 03561
800.322.4540 - WWW.CAI-TECH.COM

LEGEND

AREA SURVEYED	Ac	EXEMPT PROPERTY	(E)
AREA CALCULATED	AcC	SUBDIVISION LOT NO.	(2)
RECORD DIMENSION	100'	BUILDING	
SCALED DIMENSION	100'S	RIGHT OF WAY/ACCESS	R/W
MATCH LINE	M.L.	COMMON OWNERSHIP	
WATER	W	WETLANDS	

SCALE 1" = 100'

FEET: 50 0 100 200 300

METERS: 25 0 25 50 75

REVISED TO : JANUARY 1, 2014

PROPERTY MAPS

WESTMINSTER

MASSACHUSETTS

INDEX DIAGRAM

	20
22	23

GN N

MAP NO.

21

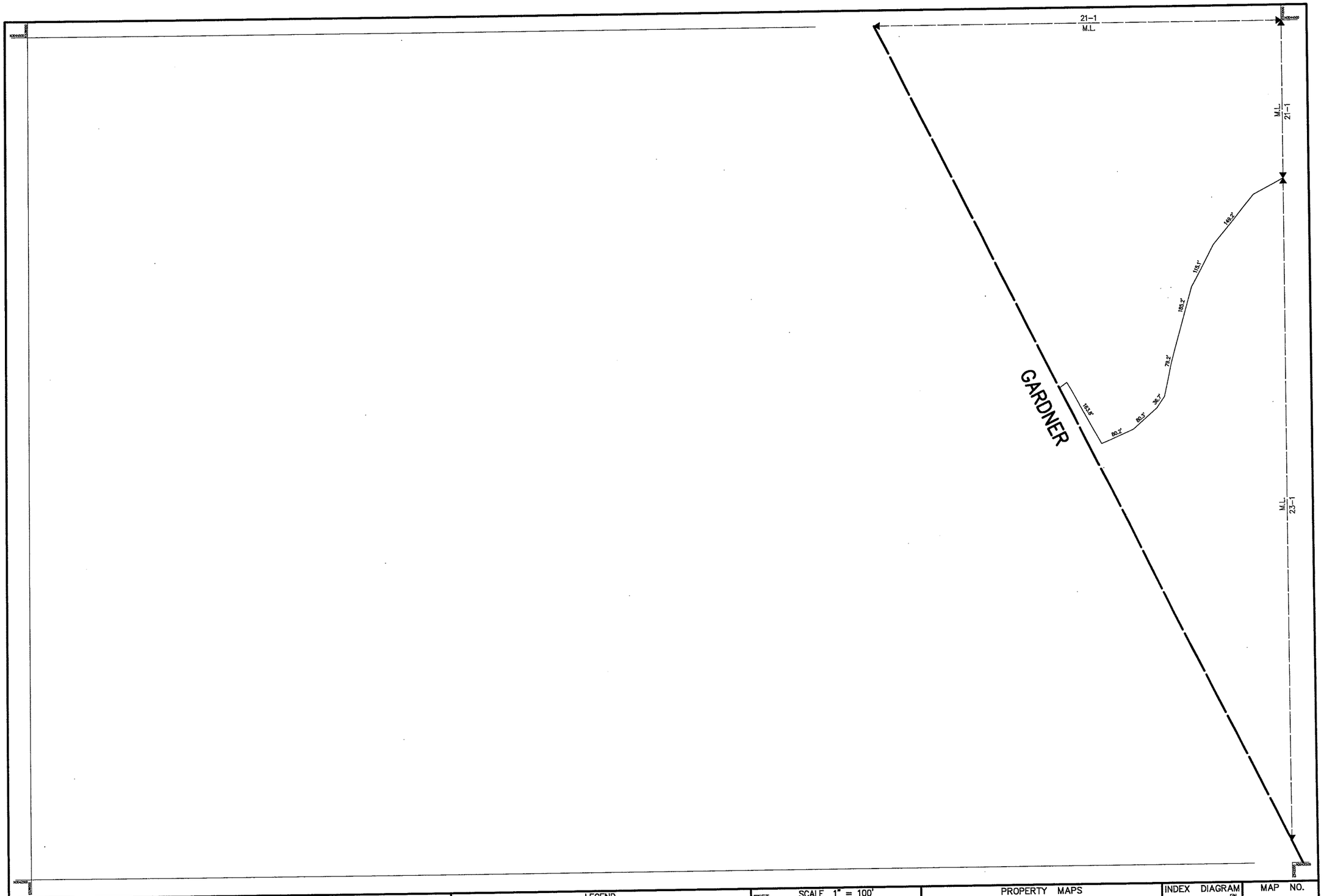

THIS MAP IS FOR ASSESSMENT PURPOSES. IT IS NOT VALID FOR LEGAL DESCRIPTION OR CONVEYANCE.

THE HORIZONTAL DATUM IS THE MASSACHUSETTS STATE PLANE COORDINATE SYSTEM, NAD 83.

PHOTOGRAPHY DATE: DECEMBER 8, 1999

COMPLETION DATE: MAY 1, 2001

PRODUCED IN 2000 BY

CAI Technologies
Precision Mapping, Geospatial Solutions

11 PLEASANT STREET, LITTLETON, NH 03561
800.322.4540 - WWW.CAI-TECH.COM

LEGEND

AREA SURVEYED . . . . . Ac
AREA CALCULATED . . . . . AcC
RECORD DIMENSION . . . . . 100'
SCALED DIMENSION . . . . . 100'S
MATCH LINE . . . . . M.L.
WATER . . . . . W

EXEMPT PROPERTY. . . . . E
SUBDIVISION LOT NO.. 2
BUILDING. . . . . .
RIGHT OF WAY/ACCESS. . . . . R/W
COMMON OWNERSHIP. . . . . .
WETLANDS . . . . . W

SCALE 1" = 100'

FEET 50 0 100 200 300

METERS 25 0 25 50 75

REVISED TO : JANUARY 1, 2014

PROPERTY MAPS

WESTMINSTER

MASSACHUSETTS

INDEX DIAGRAM

21	20	
	23	
35	34	

GN

MAP NO.

22

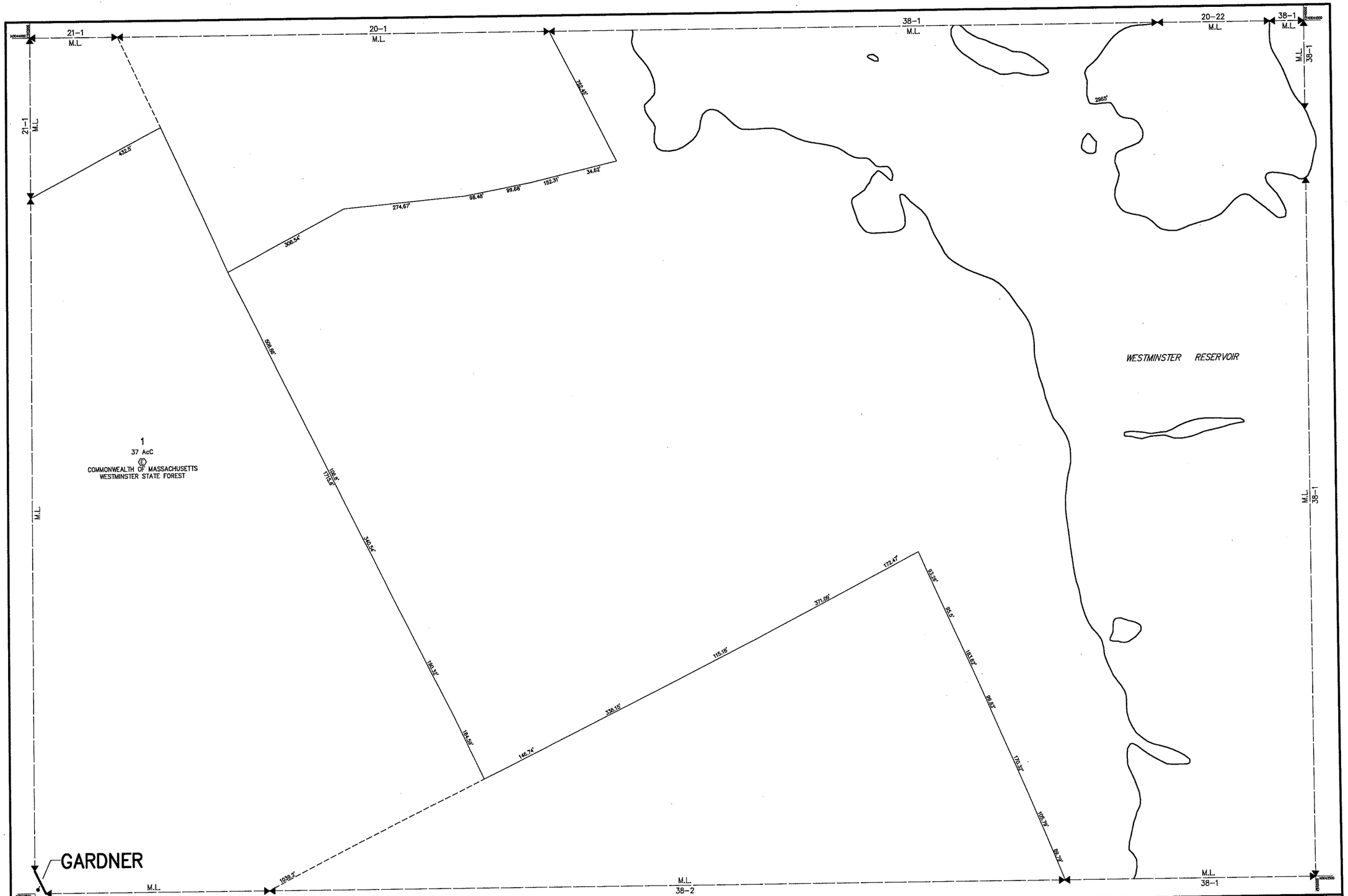

THIS MAP IS FOR ASSESSMENT PURPOSES. IT IS NOT VALID FOR LEGAL DESCRIPTION OR CONVEYANCE.

THE HORIZONTAL DATUM IS THE MASSACHUSETTS STATE PLANE COORDINATE SYSTEM, NAD 83.

PHOTOGRAPHY DATE: DECEMBER 8, 1999

COMPLETION DATE: MAY 1, 2001

PRODUCED IN 2000 BY

CAI Technologies
Precision Mapping Geospatial Solutions
11 PLEASANT STREET, LITTLETON, NH 03561
800.322.4640 - WWW.CAI-TECH.COM

LEGEND

AREA SURVEYED	Ac
AREA CALCULATED	AcC
RECORD DIMENSION	100'
SCALED DIMENSION	100'S
MATCH LINE	M.L.
WATER	W
EXEMPT PROPERTY	E
SUBDIVISION LOT NO.	2
BUILDING	
RIGHT OF WAY/ACCESS	R/W
COMMON OWNERSHIP	
WETLANDS	

SCALE 1" = 100'

FEET 50 0 100 200 300

METERS 25 0 25 50 75

REVISED TO : JANUARY 1, 2014

PROPERTY MAPS

WESTMINSTER

MASSACHUSETTS

INDEX DIAGRAM

21	20	19
22		24
35	34	33

ON

MAP NO. 23

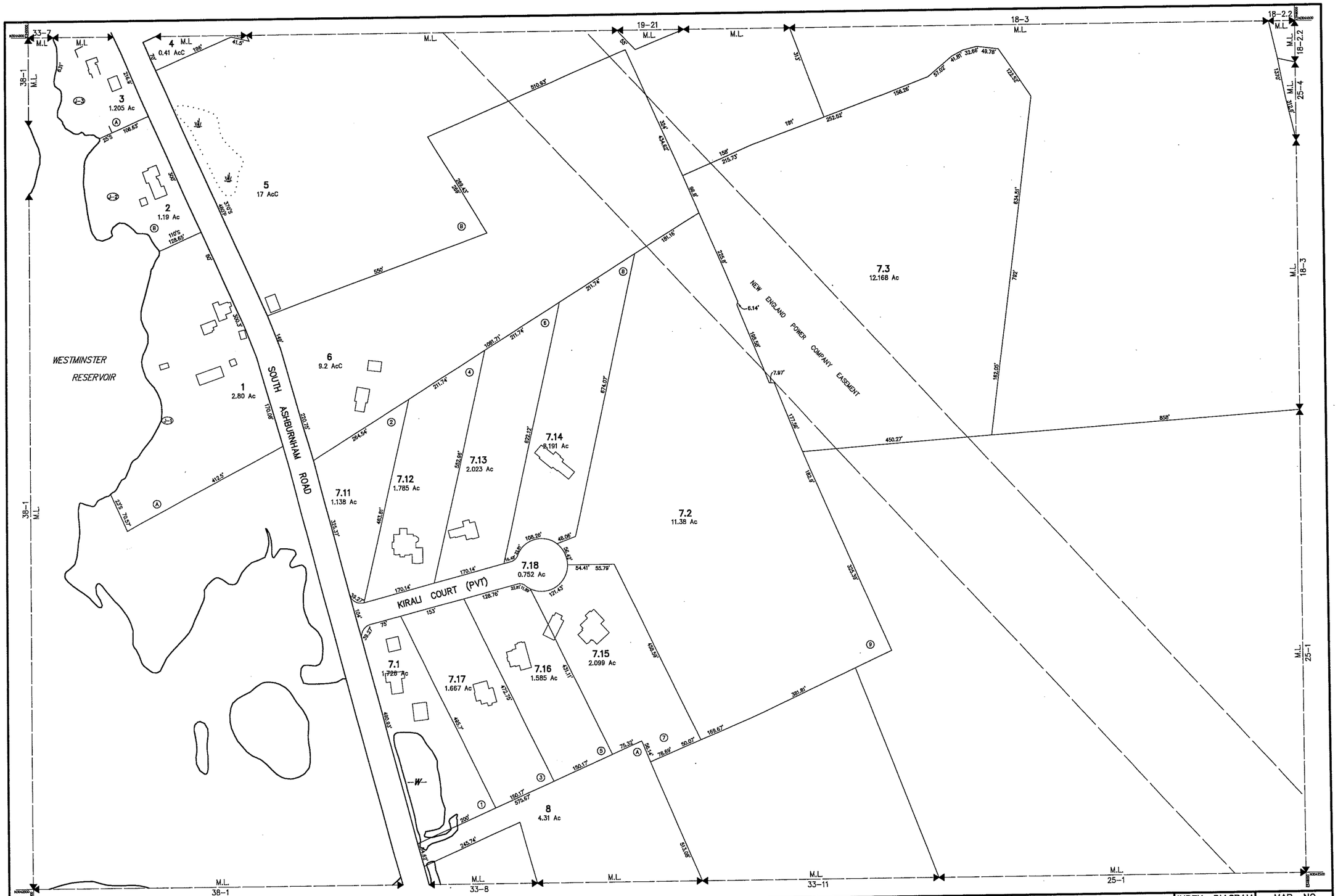

THIS MAP IS FOR ASSESSMENT PURPOSES. IT IS NOT VALID FOR LEGAL DESCRIPTION OR CONVEYANCE.

THE HORIZONTAL DATUM IS THE MASSACHUSETTS STATE PLANE COORDINATE SYSTEM, NAD 83.

PHOTOGRAPHY DATE: DECEMBER 8, 1999

COMPLETION DATE: MAY 1, 2001

PRODUCED IN 2000 BY

CAI Technologies
Precision Mapping Geospatial Solutions
11 PLEASANT STREET, LITTLETON, NH 03561
800.322.4540 - WWW.CAI-TECH.COM

LEGEND

AREA SURVEYED . . . . . Ac
AREA CALCULATED . . . . . AcC
RECORD DIMENSION . . . . . 100'
SCALED DIMENSION . . . . . 100'S
MATCH LINE . . . . . M.L.
WATER . . . . . W

EXEMPT PROPERTY. . . . . (E)
SUBDIVISON LOT NO.. . . . . (2)
BUILDING. . . . . .
RIGHT OF WAY/ACCESS . . . . . R/W
COMMON OWNERSHIP. . . . . .
WETLANDS. . . . . .

SCALE 1" = 100'

FEET 50 0 100 200 300
25 0 25 50 75 METERS

REVISED TO : JANUARY 1, 2014

PROPERTY MAPS

WESTMINSTER

MASSACHUSETTS

INDEX DIAGRAM

20	19	18
23		25
34	33	32

GN

MAP NO. 24

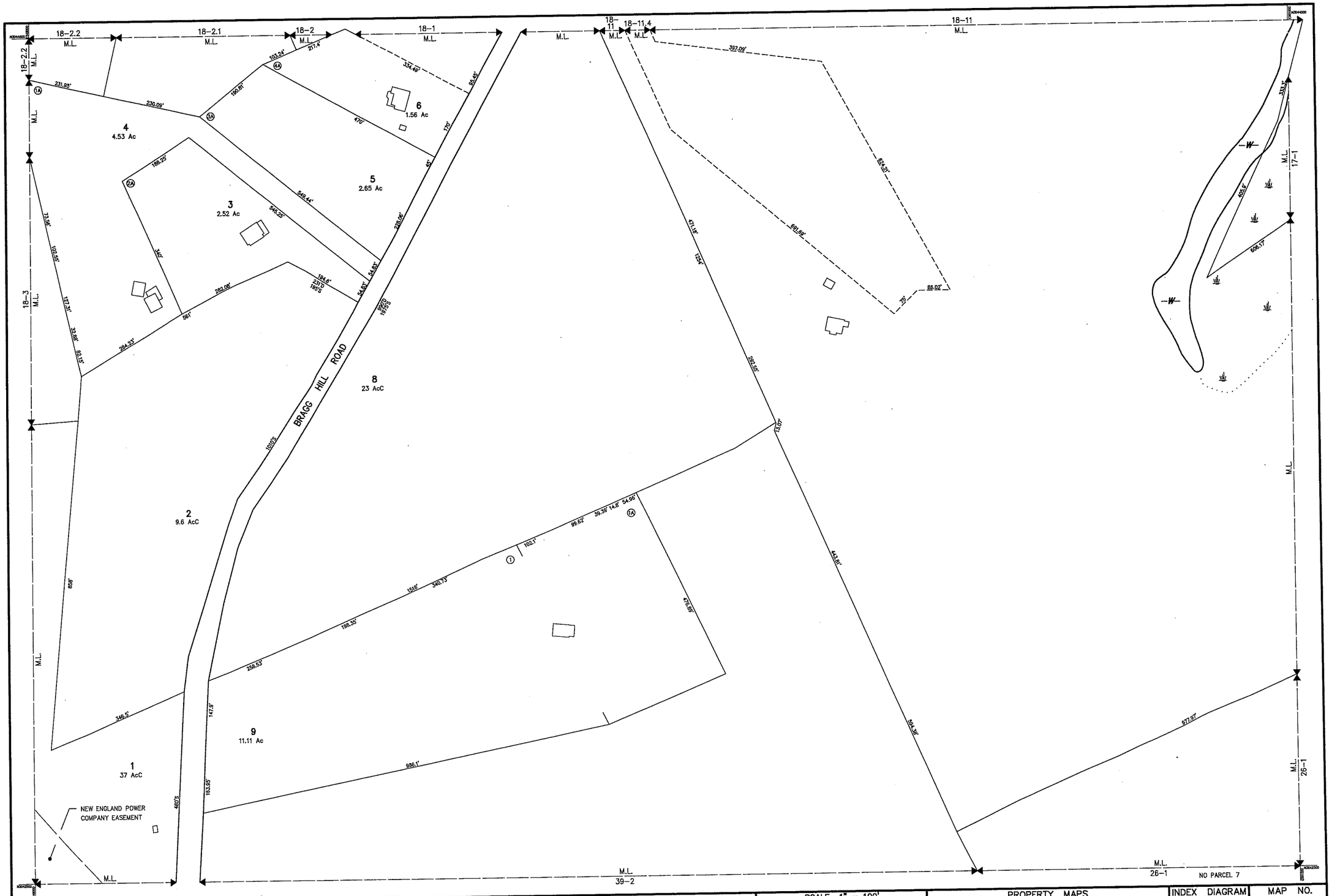

THIS MAP IS FOR ASSESSMENT PURPOSES. IT IS NOT VALID FOR LEGAL DESCRIPTION OR CONVEYANCE.

THE HORIZONTAL DATUM IS THE MASSACHUSETTS STATE PLANE COORDINATE SYSTEM, NAD 83.

PHOTOGRAPHY DATE: DECEMBER 8, 1999

COMPLETION DATE: MAY 1, 2001

PRODUCED IN 2000 BY

CAI Technologies
Precision Mapping, Geospatial Solutions
11 PLEASANT STREET, LITTLETON, NH 03561
800.322.4540 - WWW.CAI-TECH.COM

LEGEND

AREA SURVEYED . . . . . Ac
AREA CALCULATED . . . . . AcC
RECORD DIMENSION . . . . . 100'
SCALED DIMENSION . . . . . 100'S
MATCH LINE . . . . . M.L.
WATER . . . . . W

EXEMPT PROPERTY. . . . . E
SUBDIVISION LOT NO. 2
BUILDING. . . . . .
RIGHT OF WAY/ACCESS. . . . . R/W
COMMON OWNERSHIP. . . . . .
WETLANDS. . . . . .

SCALE 1" = 100'

FEET 50 0 100 200 300
METERS 25 0 25 50 75

REVISED TO : JANUARY 1, 2014

PROPERTY MAPS

WESTMINSTER

MASSACHUSETTS

INDEX DIAGRAM

19	18	17
24		26
33	32	31

GN

MAP NO. 25

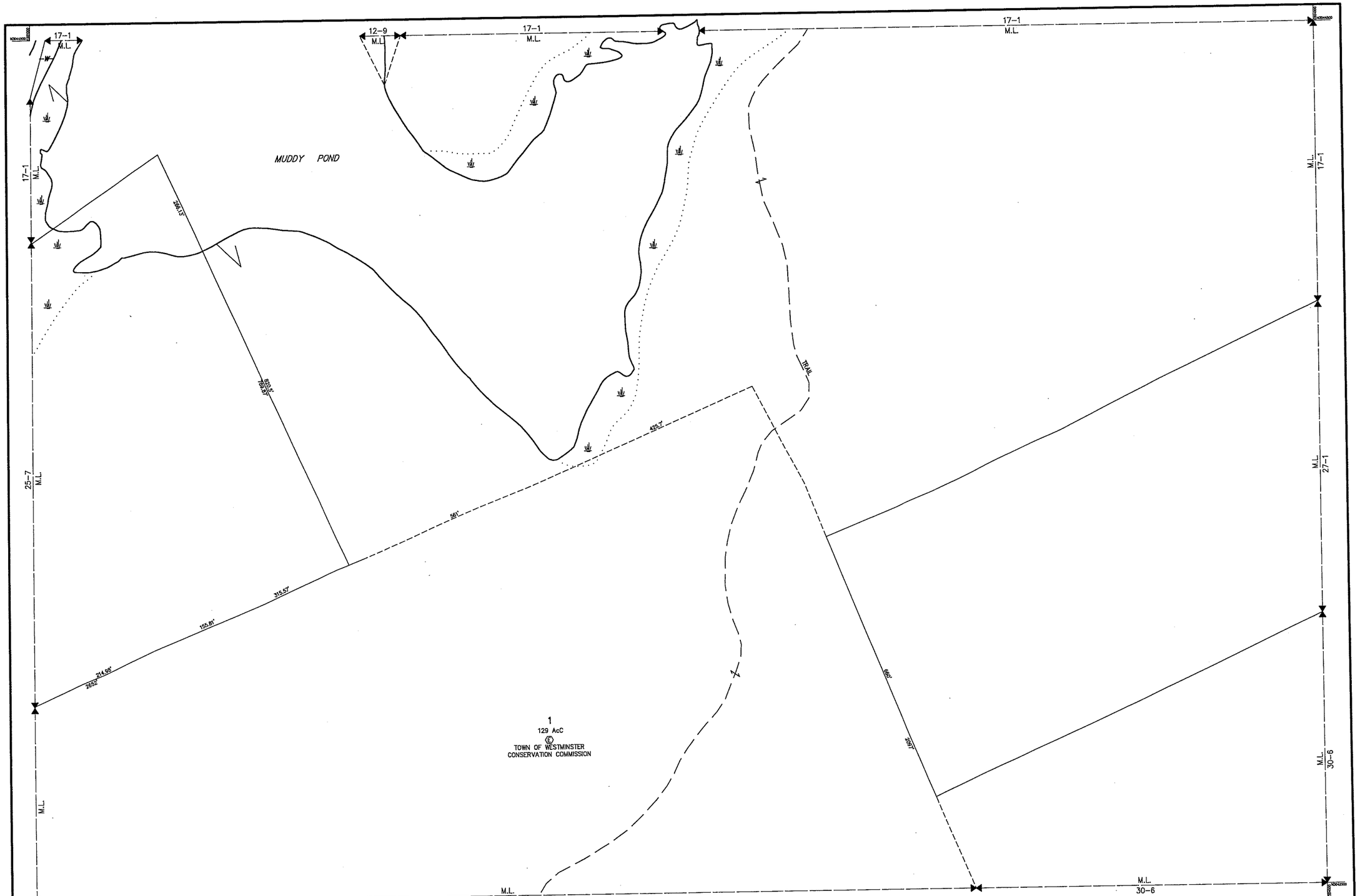

THIS MAP IS FOR ASSESSMENT PURPOSES. IT IS NOT VALID FOR LEGAL DESCRIPTION OR CONVEYANCE.

THE HORIZONTAL DATUM IS THE MASSACHUSETTS STATE PLANE COORDINATE SYSTEM, NAD 83.

PHOTOGRAPHY DATE: DECEMBER 8, 1999

COMPLETION DATE: MAY 1, 2001

PRODUCED IN 2000 BY

CAI Technologies
Innovative Mapping, Geospatial Solutions
11 PLEASANT STREET, LITTLETON, NH 03561
800.322.4540 - WWW.CAI-TECH.COM

LEGEND

AREA SURVEYED . . . . . Ac
AREA CALCULATED . . . . . AcC
RECORD DIMENSION . . . . . .100'
SCALED DIMENSION . . . . . .100'S
MATCH LINE . . . . . M.L.
WATER . . . . . W

EXEMPT PROPERTY. . . . . E
SUBDIVISION LOT NO. 2
BUILDING. . . . . .
RIGHT OF WAY/ACCESS . . . . . R/W
COMMON OWNERSHIP. . . . . .
WETLANDS. . . . . .

SCALE 1" = 100'

FEET 50 0 100 200 300
25 0 25 50 75
METERS

REVISED TO : JANUARY 1, 2014

PROPERTY MAPS

WESTMINSTER

MASSACHUSETTS

INDEX DIAGRAM

18	17	16
25		27
32	31	30

GN

MAP NO. 26

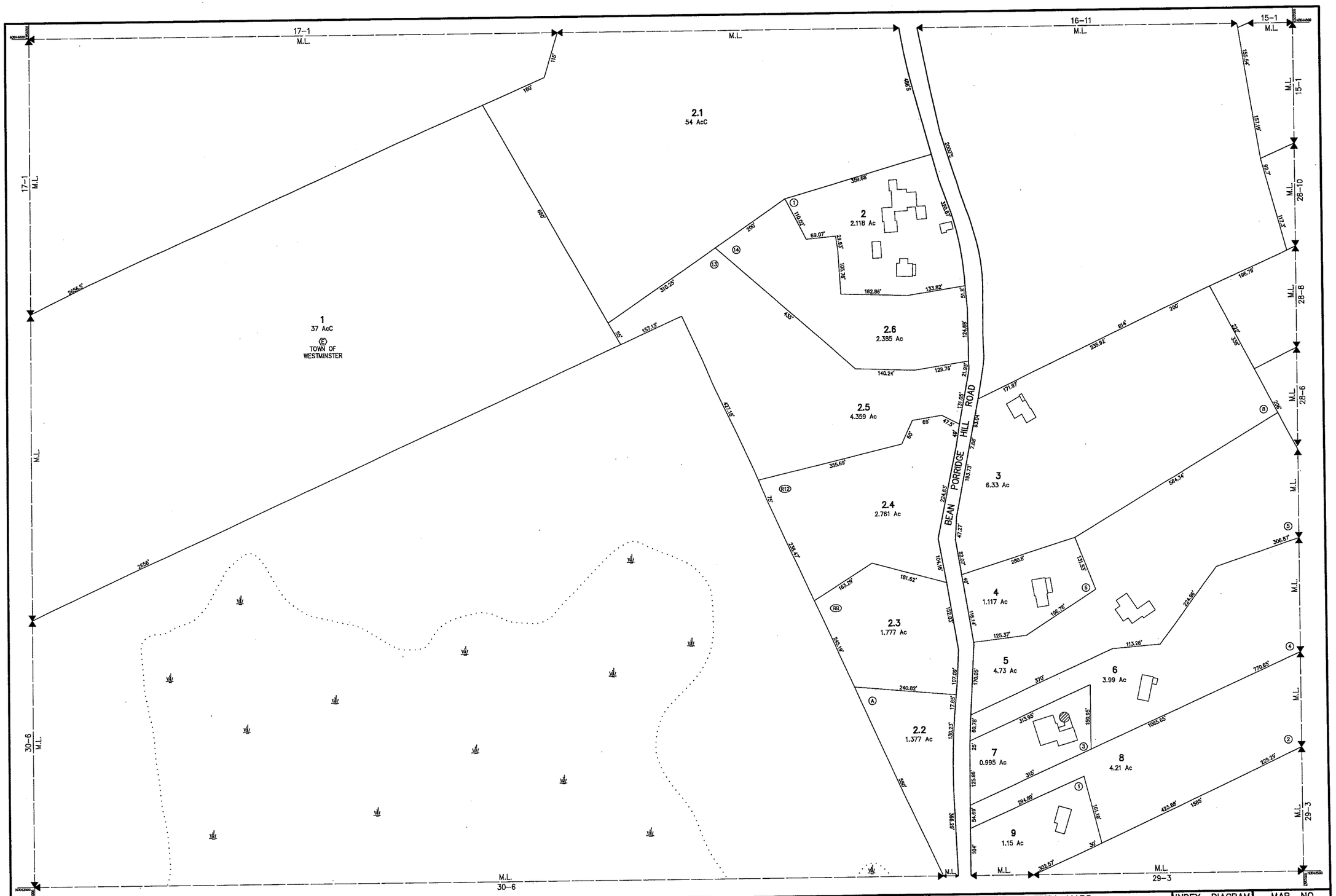

THIS MAP IS FOR ASSESSMENT PURPOSES. IT IS NOT VALID FOR LEGAL DESCRIPTION OR CONVEYANCE.

THE HORIZONTAL DATUM IS THE MASSACHUSETTS STATE PLANE COORDINATE SYSTEM, NAD 83.

PHOTOGRAPHY DATE: DECEMBER 8, 1999

COMPLETION DATE: MAY 1, 2001

PRODUCED IN 2000 BY

CAI Technologies
Precision Mapping Geospatial Solutions
11 PLEASANT STREET, LITTLETON, NH 03561
800.322.4640 - WWW.CAI-TECH.COM

LEGEND

AREA SURVEYED	Ac
AREA CALCULATED	AcC
RECORD DIMENSION	100'
SCALED DIMENSION	100'S
MATCH LINE	M.L.
WATER	W
EXEMPT PROPERTY	E
SUBDIVISION LOT NO.	2
BUILDING	
RIGHT OF WAY/ACCESS	R/W
COMMON OWNERSHIP	
WETLANDS	

SCALE 1" = 100'

FEET 50 0 100 200 300

METERS 25 0 25 50 75

REVISED TO : JANUARY 1, 2014

PROPERTY MAPS

WESTMINSTER

MASSACHUSETTS

INDEX DIAGRAM

17	16	15
26		28
31	30	29

GN

MAP NO. 27

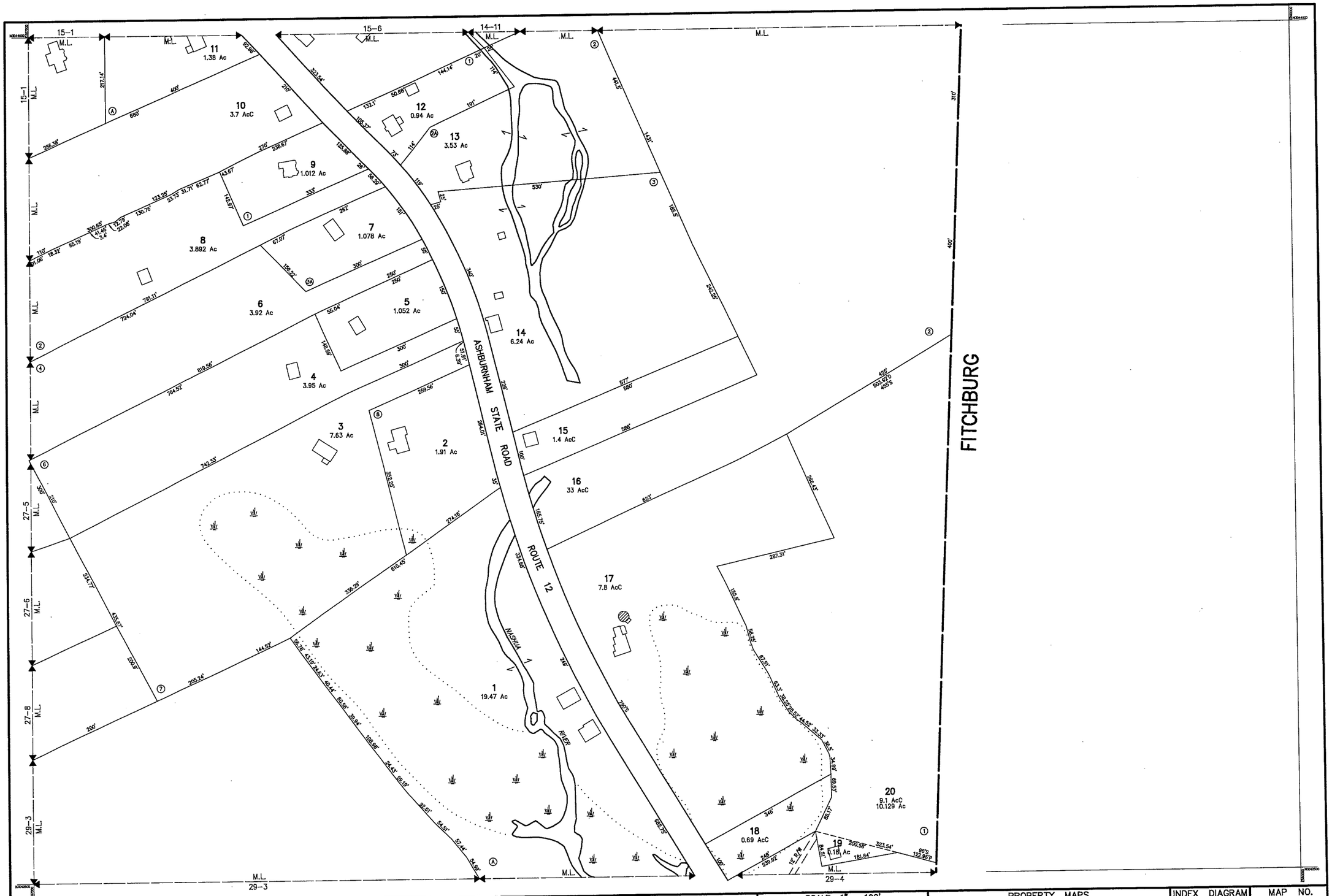

THIS MAP IS FOR ASSESSMENT PURPOSES. IT IS NOT VALID FOR LEGAL DESCRIPTION OR CONVEYANCE.

THE HORIZONTAL DATUM IS THE MASSACHUSETTS STATE PLANE COORDINATE SYSTEM, NAD 83.

PHOTOGRAPHY DATE: DECEMBER 8, 1999

COMPLETION DATE: MAY 1, 2001

PRODUCED IN 2000 BY

CAI Technologies
Precision Mapping, Geospatial Solutions

11 PLEASANT STREET, LITTLETON, NH 03561
800.322.4640 - WWW.CAI-TECH.COM

LEGEND

AREA SURVEYED	Ac
AREA CALCULATED	AcC
RECORD DIMENSION	100'
SCALED DIMENSION	100'S
MATCH LINE	M.L.
WATER	W
EXEMPT PROPERTY	E
SUBDIVISION LOT NO.	2
BUILDING	
RIGHT OF WAY/ACCESS	R/W
COMMON OWNERSHIP	
WETLANDS	

SCALE 1" = 100'

FEET 50 0 100 200 300

METERS 25 0 25 50 75

REVISED TO : JANUARY 1, 2014

PROPERTY MAPS

WESTMINSTER

MASSACHUSETTS

INDEX DIAGRAM

16 15 27 30 29

GN

MAP NO. 28

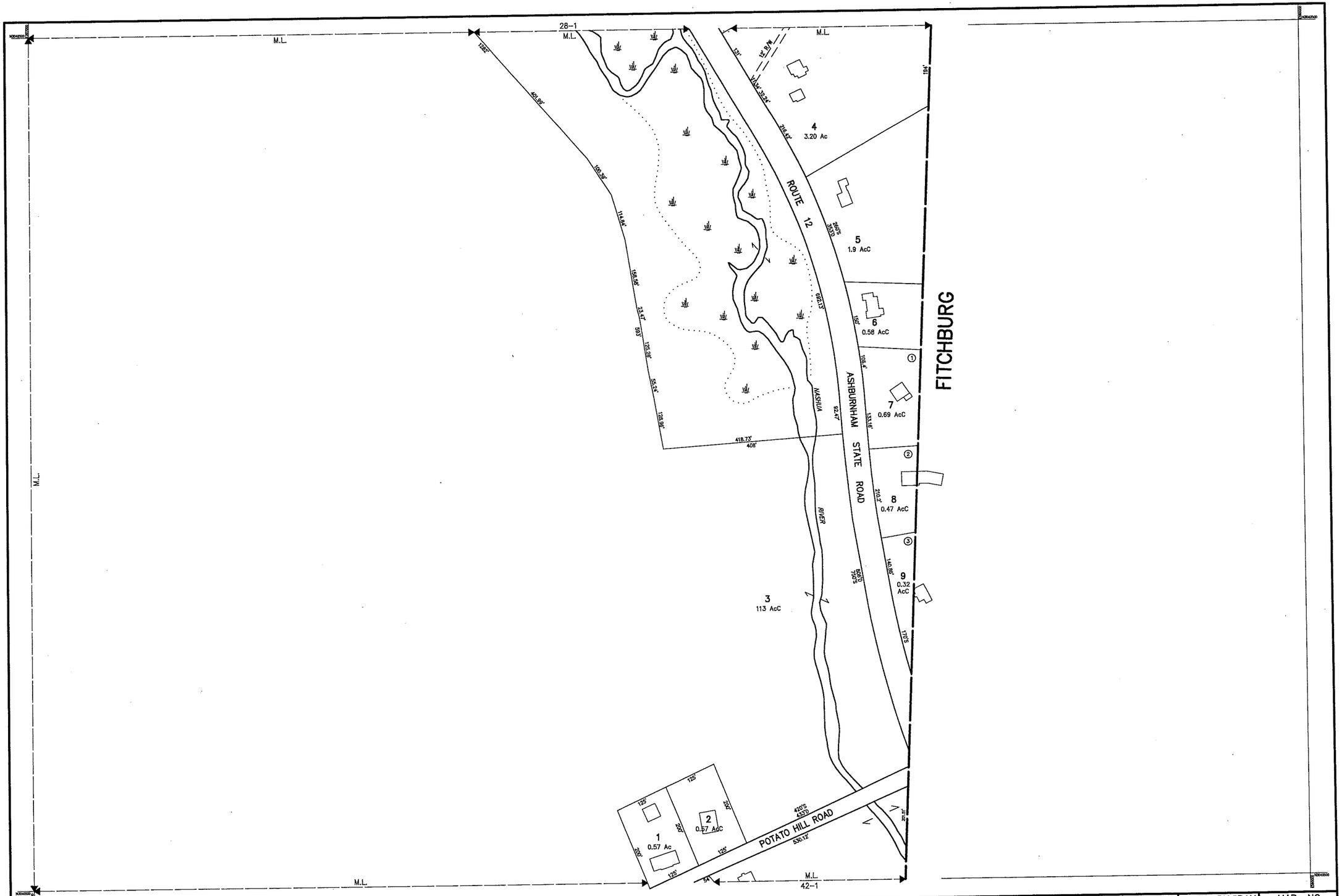

THIS MAP IS FOR ASSESSMENT PURPOSES. IT IS NOT VALID FOR LEGAL DESCRIPTION OR CONVEYANCE.

THE HORIZONTAL DATUM IS THE MASSACHUSETTS STATE PLANE COORDINATE SYSTEM, NAD 83.

PHOTOGRAPHY DATE: DECEMBER 8, 1999

COMPLETION DATE: MAY 1, 2001

PRODUCED IN 2000 BY

CAI Technologies
Precision Mapping, Geospatial Solutions

11 PLEASANT STREET, LITTLETON, NH 03561
800.322.4640 - WWW.CAITECH.COM

LEGEND

AREA SURVEYED . . . . . Ac
AREA CALCULATED . . . . . AcC
RECORD DIMENSION . . . . . 100'
SCALED DIMENSION . . . . . 100'S
MATCH LINE . . . . . M.L.
WATER . . . . . W

EXEMPT PROPERTY. . . . . (E)
SUBDIVISION LOT NO.. . . . . (2)
BUILDING. . . . . .
RIGHT OF WAY/ACCESS. . . . . R/W
COMMON OWNERSHIP. . . . . .
WETLANDS . . . . . .

SCALE 1" = 100'

FEET 50 0 100 200 300

25 0 25 50 75 METERS

REVISED TO : JANUARY 1, 2014

PROPERTY MAPS

WESTMINSTER

MASSACHUSETTS

INDEX DIAGRAM

27	28	
30		
41	42	

N

MAP NO.

29

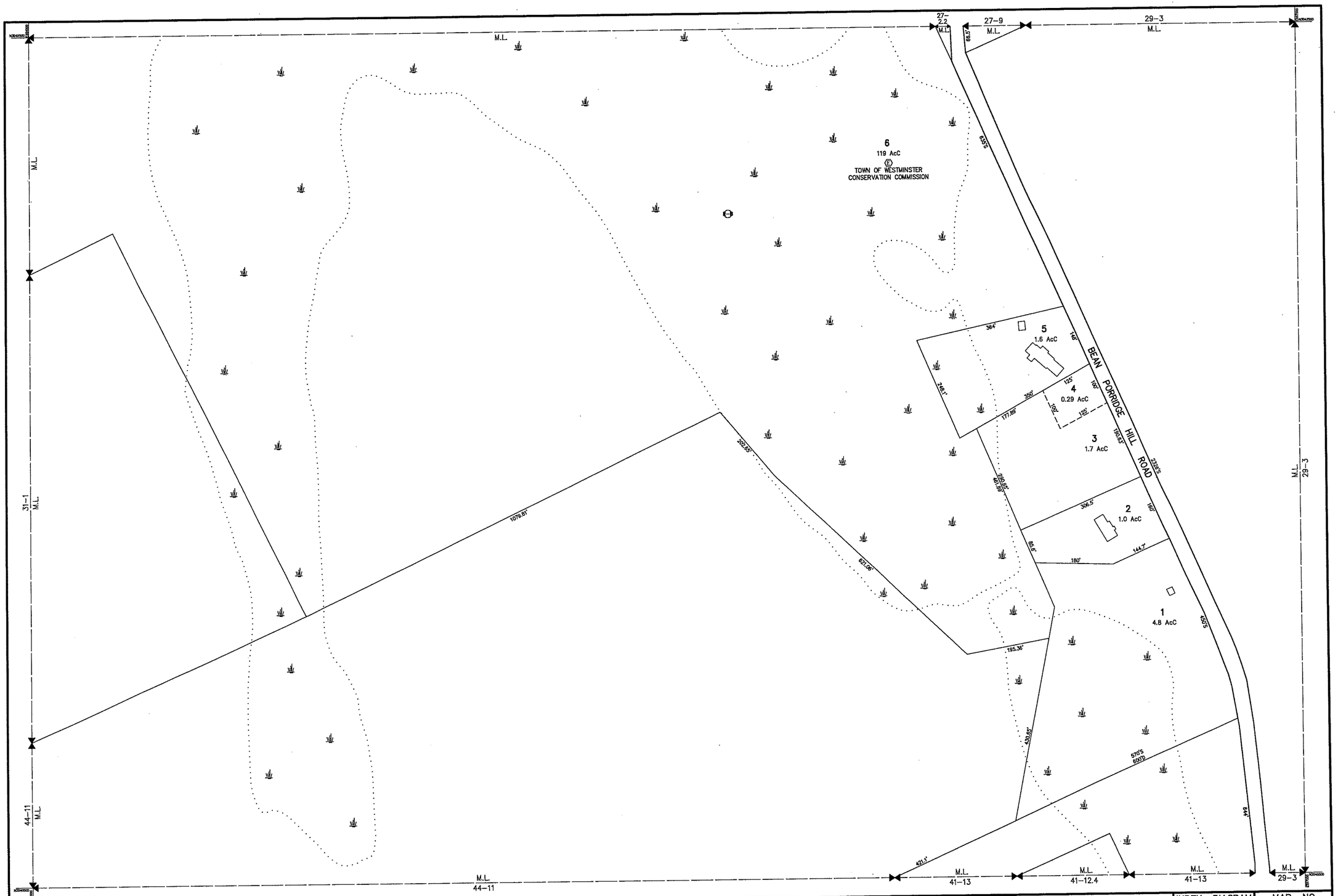

THIS MAP IS FOR ASSESSMENT PURPOSES. IT IS NOT VALID FOR LEGAL DESCRIPTION OR CONVEYANCE.

THE HORIZONTAL DATUM IS THE MASSACHUSETTS STATE PLANE COORDINATE SYSTEM, NAD 83.

PHOTOGRAPHY DATE: DECEMBER 8, 1999

COMPLETION DATE: MAY 1, 2001

PRODUCED IN 2000 BY

CAI Technologies
Precision Mapping, Geospatial Solutions

11 PLEASANT STREET, LITTLETON, NH 03561
800.322.4540 - WWW.CAI-TECH.COM

LEGEND

AREA SURVEYED	Ac	EXEMPT PROPERTY	Ⓔ
AREA CALCULATED	AcC	SUBDIVISION LOT NO.	②
RECORD DIMENSION	100'	BUILDING	
SCALED DIMENSION	100'S	RIGHT OF WAY/ACCESS	R/W
MATCH LINE	M.L.	COMMON OWNERSHIP	
WATER	W	WETLANDS	

SCALE 1" = 100'

FEET: 50 0 100 200 300

METERS: 25 0 25 50 75

REVISED TO : JANUARY 1, 2014

PROPERTY MAPS

WESTMINSTER

MASSACHUSETTS

INDEX DIAGRAM

26	27	28
31		29
40	41	42

GN

MAP NO.

30

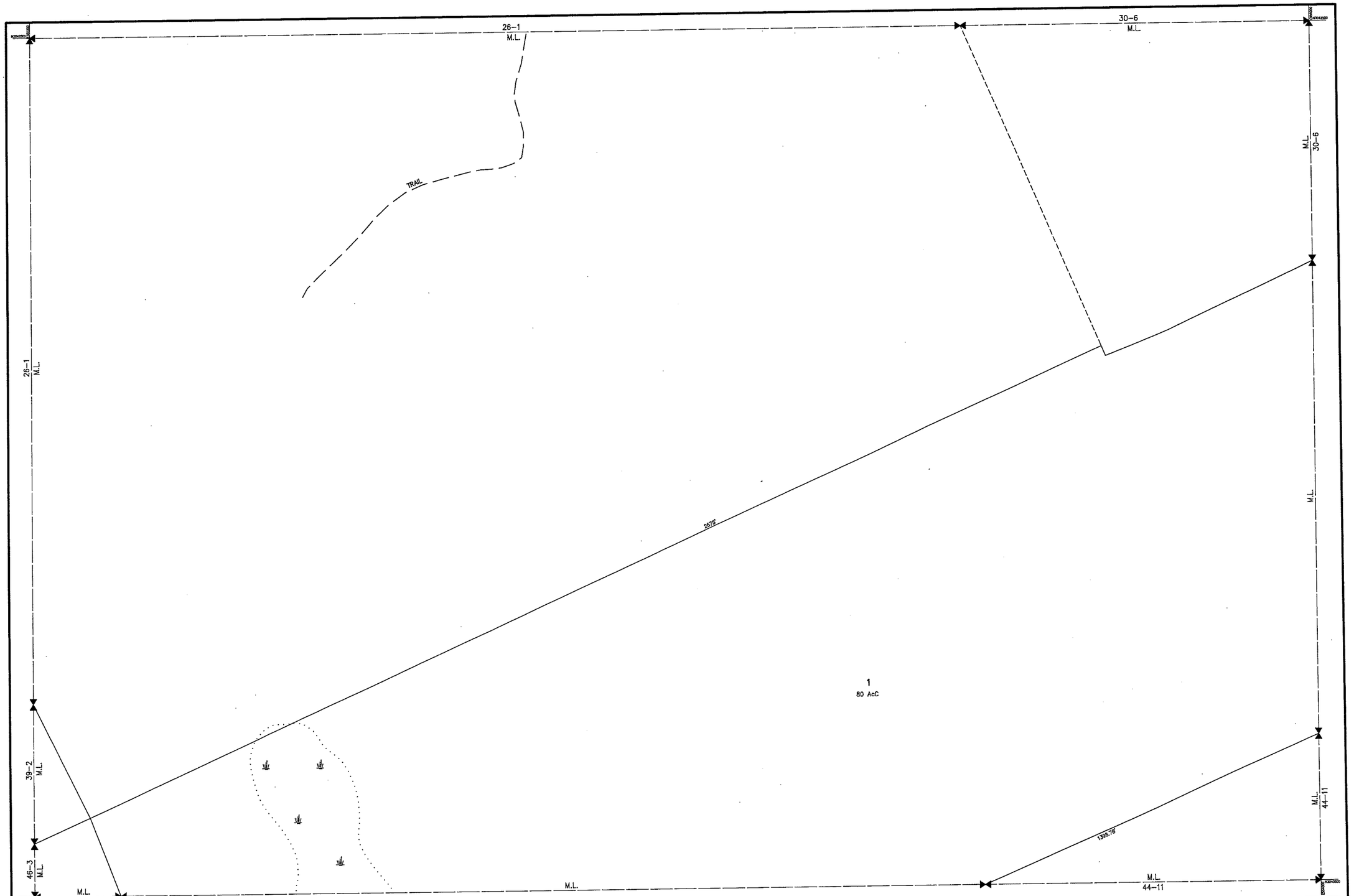

THIS MAP IS FOR ASSESSMENT PURPOSES. IT IS NOT VALID FOR LEGAL DESCRIPTION OR CONVEYANCE.

THE HORIZONTAL DATUM IS THE MASSACHUSETTS STATE PLANE COORDINATE SYSTEM, NAD 83.

PHOTOGRAPHY DATE: DECEMBER 8, 1999

COMPLETION DATE: MAY 1, 2001

PRODUCED IN 2000 BY

CAI Technologies
Precision Mapping Geospatial Solutions

11 PLEASANT STREET, LITTLETON, NH 03561
800.322.4540 - WWW.CAI-TECH.COM

LEGEND

AREA SURVEYED	Ac
AREA CALCULATED	AcC
RECORD DIMENSION	100'
SCALED DIMENSION	100'S
MATCH LINE	M.L.
WATER	W
EXEMPT PROPERTY	E
SUBDIVISON LOT NO.	2
BUILDING	
RIGHT OF WAY/ACCESS	R/W
COMMON OWNERSHIP	
WETLANDS	

SCALE 1" = 100'

FEET 50 0 100 200 300

METERS 25 0 25 50 75

REVISED TO : JANUARY 1, 2014

PROPERTY MAPS

WESTMINSTER

MASSACHUSETTS

INDEX DIAGRAM

25	26	27
32		30
39	40	41

GN

MAP NO.

31

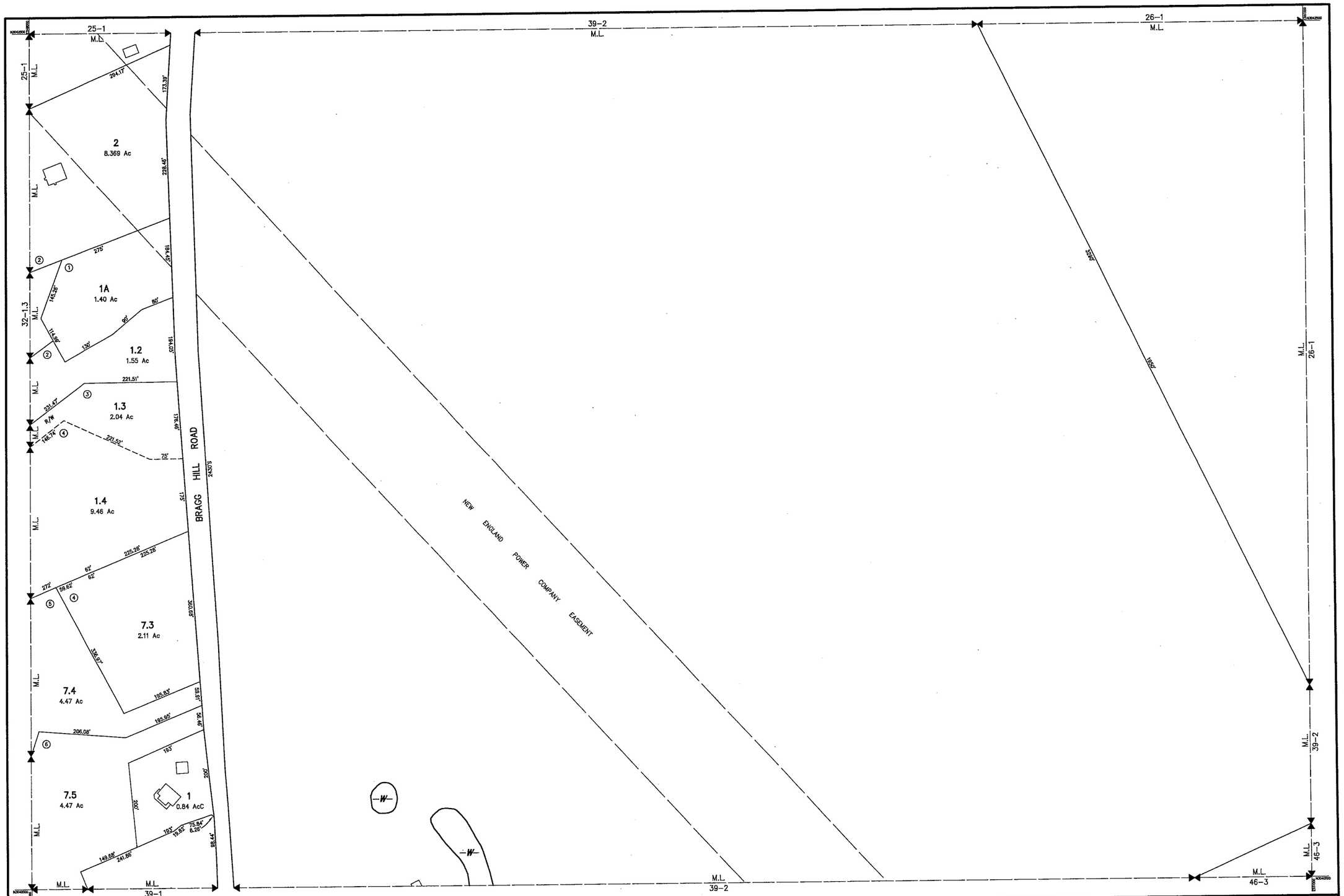

THIS MAP IS FOR ASSESSMENT PURPOSES. IT IS NOT VALID FOR LEGAL DESCRIPTION OR CONVEYANCE.

THE HORIZONTAL DATUM IS THE MASSACHUSETTS STATE PLANE COORDINATE SYSTEM, NAD 83.

PHOTOGRAPHY DATE: DECEMBER 8, 1999

COMPLETION DATE: MAY 1, 2001

PRODUCED IN 2000 BY

CAI Technologies
Precision Mapping Geospatial Solutions

11 PLEASANT STREET, LITTLETON, NH 03561
800.322.4640 - WWW.CAI-TECH.COM

LEGEND

AREA SURVEYED	Ac
AREA CALCULATED	AcC
RECORD DIMENSION	100'
SCALED DIMENSION	100'S
MATCH LINE	M.L.
WATER	W
EXEMPT PROPERTY	E
SUBDIVISION LOT NO.	2
BUILDING	
RIGHT OF WAY/ACCESS	R/W
COMMON OWNERSHIP	
WETLANDS	

SCALE 1" = 100'

FEET 50 0 100 200 300

METERS 25 0 25 50 75

REVISED TO : JANUARY 1, 2014

PROPERTY MAPS

WESTMINSTER

MASSACHUSETTS

INDEX DIAGRAM

24	25	26
33		31
38	39	40

GN

MAP NO.

32

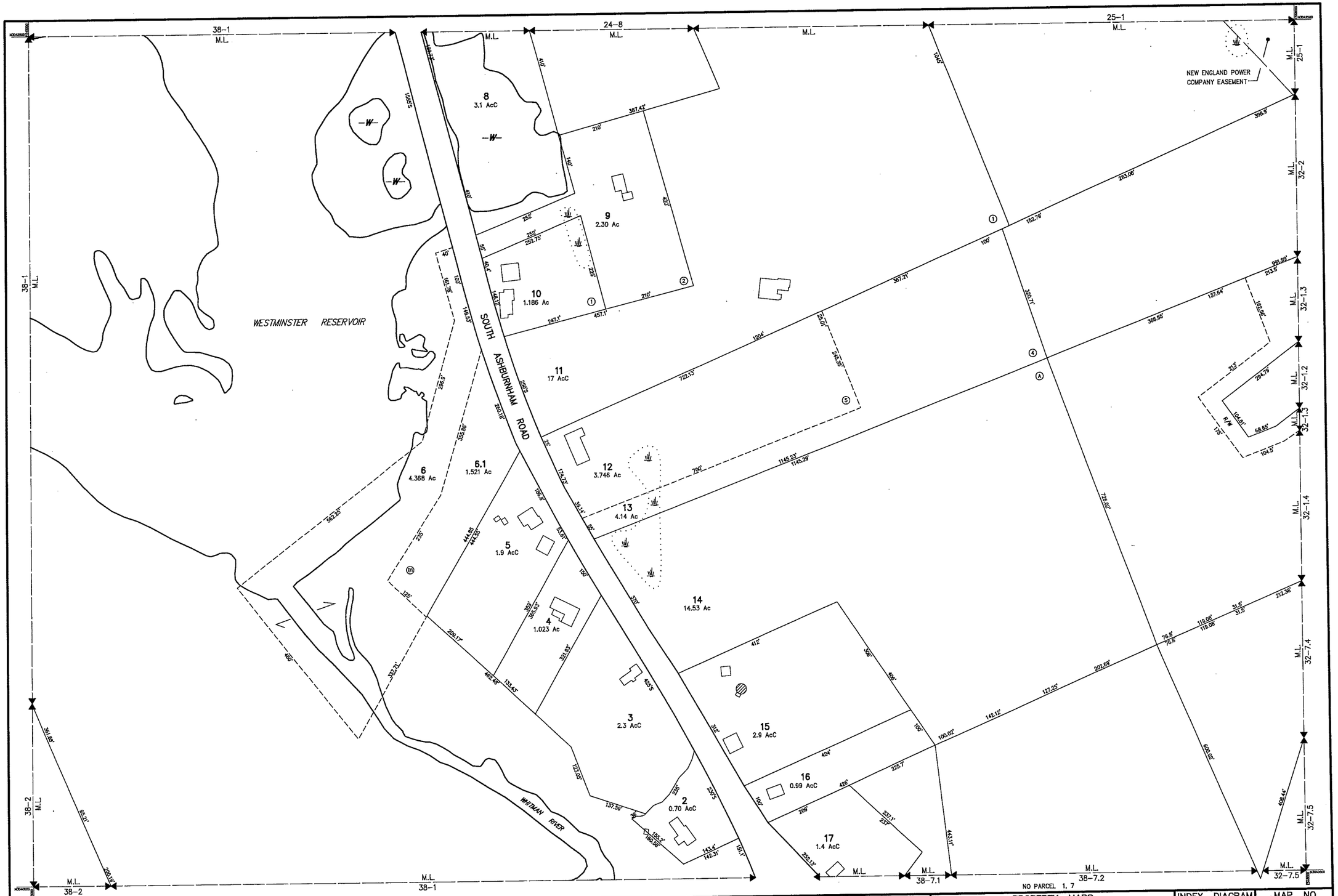

THIS MAP IS FOR ASSESSMENT PURPOSES. IT IS NOT VALID FOR LEGAL DESCRIPTION OR CONVEYANCE.

THE HORIZONTAL DATUM IS THE MASSACHUSETTS STATE PLANE COORDINATE SYSTEM, NAD 83.

PHOTOGRAPHY DATE: DECEMBER 8, 1999

COMPLETION DATE: MAY 1, 2001

PRODUCED IN 2000 BY

CAI Technologies
Precision Mapping Geospatial Solutions
11 PLEASANT STREET, LITTLETON, NH 03561
800.322.4540 - WWW.CAI-TECH.COM

LEGEND

AREA SURVEYED . . . . . Ac
AREA CALCULATED . . . . . AcC
RECORD DIMENSION . . . . . 100'
SCALED DIMENSION . . . . . 100'S
MATCH LINE . . . . . M.L.
WATER . . . . . W

EXEMPT PROPERTY. . . . . E
SUBDIVISION LOT NO. 2
BUILDING. . . . . .
RIGHT OF WAY/ACCESS . . . . . R/W
COMMON OWNERSHIP. . . . . .
WETLANDS . . . . . W

SCALE 1" = 100'

FEET 50 0 100 200 300

METERS 25 0 25 50 75

REVISED TO : JANUARY 1, 2014

PROPERTY MAPS

WESTMINSTER

MASSACHUSETTS

INDEX DIAGRAM

23	24	25
34		32
37	38	39

MAP NO.

33

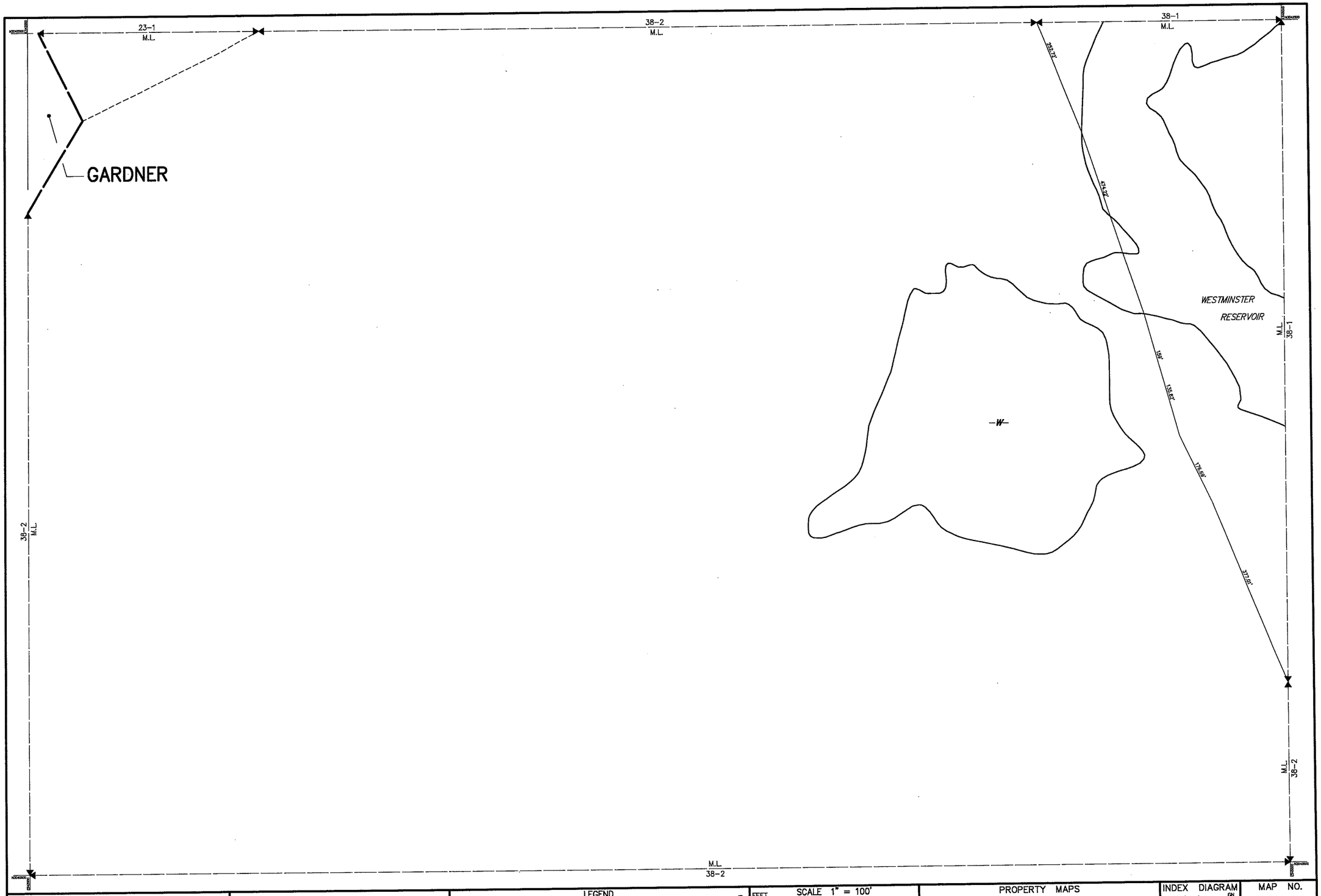

THIS MAP IS FOR ASSESSMENT PURPOSES. IT IS NOT VALID FOR LEGAL DESCRIPTION OR CONVEYANCE.

THE HORIZONTAL DATUM IS THE MASSACHUSETTS STATE PLANE COORDINATE SYSTEM, NAD 83.

PHOTOGRAPHY DATE: DECEMBER 8, 1999

COMPLETION DATE: MAY 1, 2001

PRODUCED IN 2000 BY

CAI Technologies
Premiere Mapping, Geospatial Solutions

11 PLEASANT STREET, LITTLETON, NH 03561
800.322.4548 - WWW.CAI-TECH.COM

LEGEND

AREA SURVEYED	Ac
AREA CALCULATED	AcC
RECORD DIMENSION	100'
SCALED DIMENSION	100'S
MATCH LINE	M.L.
WATER	-W-
EXEMPT PROPERTY	E
SUBDIVISION LOT NO.	2
BUILDING	
RIGHT OF WAY/ACCESS	R/W
COMMON OWNERSHIP	
WETLANDS	

SCALE 1" = 100'

FEET 50 0 100 200 300

METERS 25 0 25 50 75

REVISED TO : JANUARY 1, 2014

PROPERTY MAPS

WESTMINSTER

MASSACHUSETTS

INDEX DIAGRAM

22	23	24
35		33
36	37	38

GN

MAP NO. 34

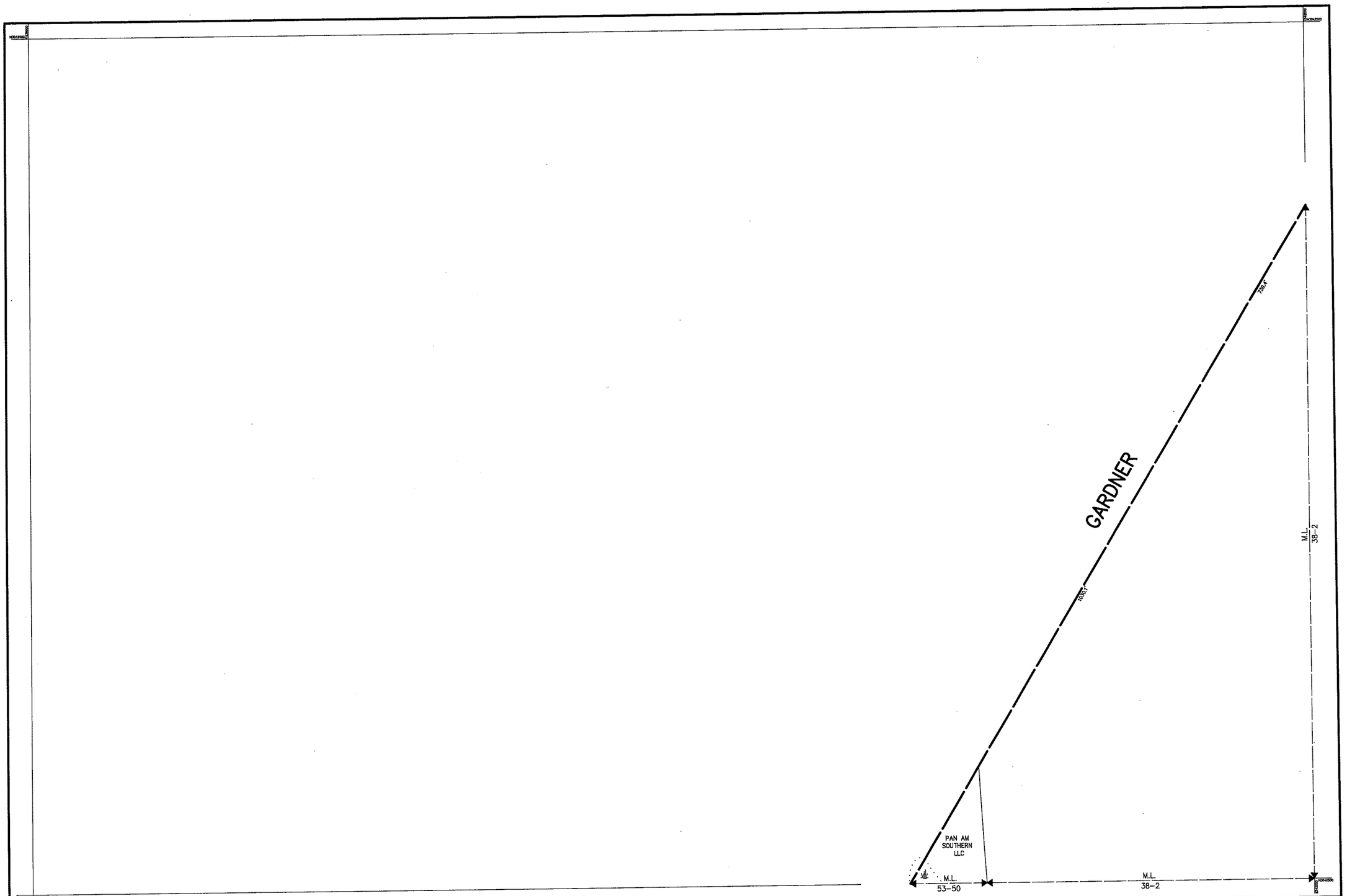

THIS MAP IS FOR ASSESSMENT PURPOSES. IT IS NOT VALID FOR LEGAL DESCRIPTION OR CONVEYANCE.

THE HORIZONTAL DATUM IS THE MASSACHUSETTS STATE PLANE COORDINATE SYSTEM, NAD 83.

PHOTOGRAPHY DATE: DECEMBER 8, 1999

COMPLETION DATE: MAY 1, 2001

PRODUCED IN 2000 BY

CAI Technologies
Precision Mapping, Geospatial Solutions

11 PLEASANT STREET, LITTLETON, NH 03561
800.322.4540 - WWW.CAI-TECH.COM

LEGEND

AREA SURVEYED . . . . . Ac
AREA CALCULATED . . . . . AcC
RECORD DIMENSION . . . . . 100'
SCALED DIMENSION . . . . . 100'S
MATCH LINE . . . . . M.L.
WATER . . . . . W

EXEMPT PROPERTY. . . . . E
SUBDIVISION LOT NO.. 2
BUILDING. . . . . .
RIGHT OF WAY/ACCESS . . . . . R/W
COMMON OWNERSHIP. . . . . .
WETLANDS . . . . . .

SCALE 1" = 100'

FEET 50 0 100 200 300

25 0 25 50 75 METERS

REVISED TO : JANUARY 1, 2014

PROPERTY MAPS

WESTMINSTER

MASSACHUSETTS

INDEX DIAGRAM

22	23	
	34	
36	37	

GN N

MAP NO.

35

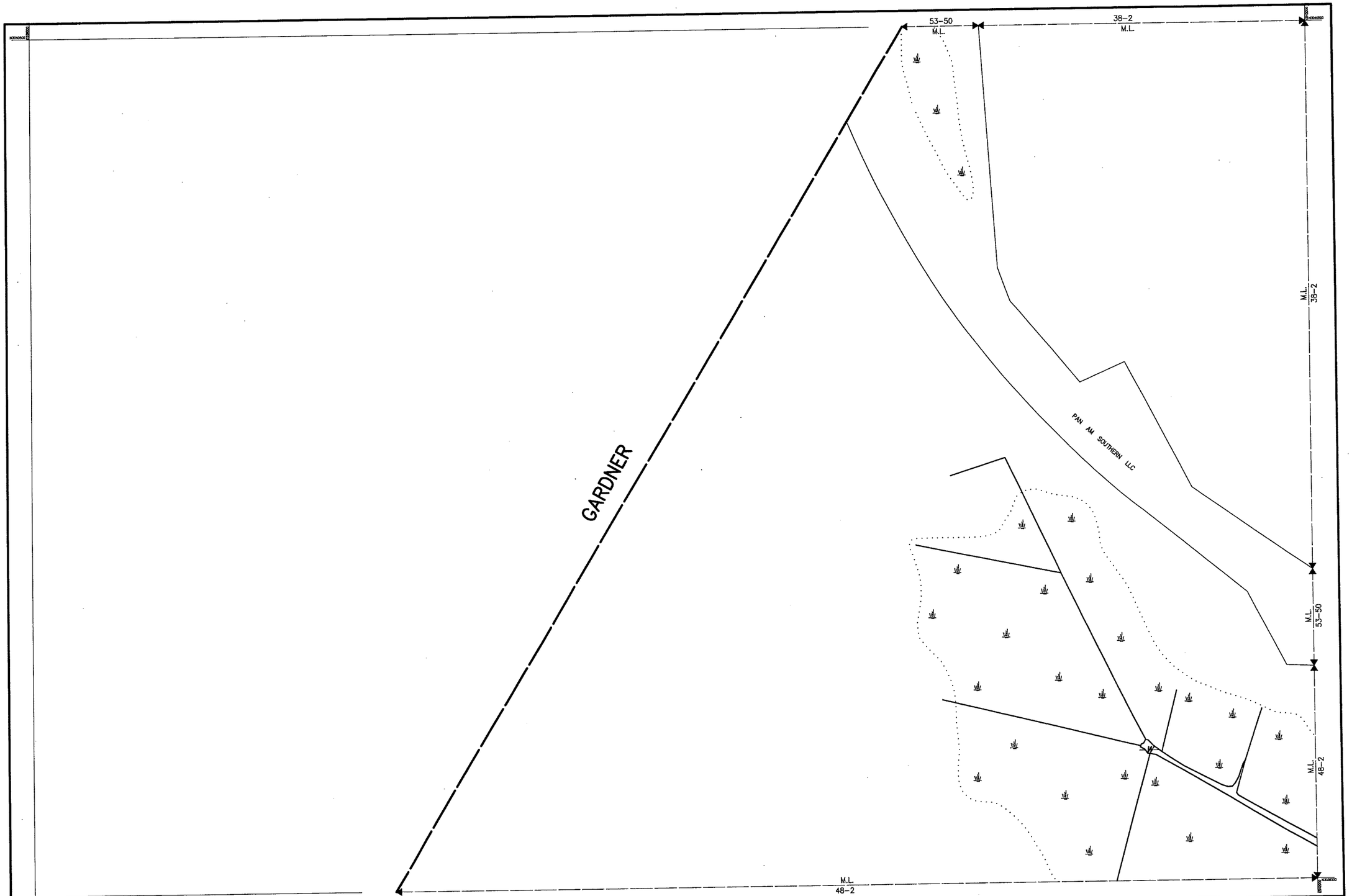

THIS MAP IS FOR ASSESSMENT PURPOSES. IT IS NOT VALID FOR LEGAL DESCRIPTION OR CONVEYANCE.

THE HORIZONTAL DATUM IS THE MASSACHUSETTS STATE PLANE COORDINATE SYSTEM, NAD 83.

PHOTOGRAPHY DATE: DECEMBER 8, 1999

COMPLETION DATE: MAY 1, 2001

PRODUCED IN 2000 BY

CAI Technologies
Premiere Mapping Geospatial Solutions

11 PLEASANT STREET, LITTLETON, NH 03561
800.322.4540 - WWW.CAI-TECH.COM

LEGEND

AREA SURVEYED . . . . . Ac
AREA CALCULATED . . . . . AcC
RECORD DIMENSION . . . . . 100'
SCALED DIMENSION . . . . . 100'S
MATCH LINE . . . . . M.L.
WATER . . . . . W

EXEMPT PROPERTY. . . . . E
SUBDIVISION LOT NO.. 2
BUILDING. . . . . .
RIGHT OF WAY/ACCESS . . . . . R/W
COMMON OWNERSHIP. . . . . .
WETLANDS. . . . . .

SCALE 1" = 100'

FEET: 50 0 100 200 300
METERS: 25 0 25 50 75

REVISED TO : JANUARY 1, 2014

PROPERTY MAPS

WESTMINSTER

MASSACHUSETTS

INDEX DIAGRAM

35	34
	37
49	48

GN

MAP NO.

36

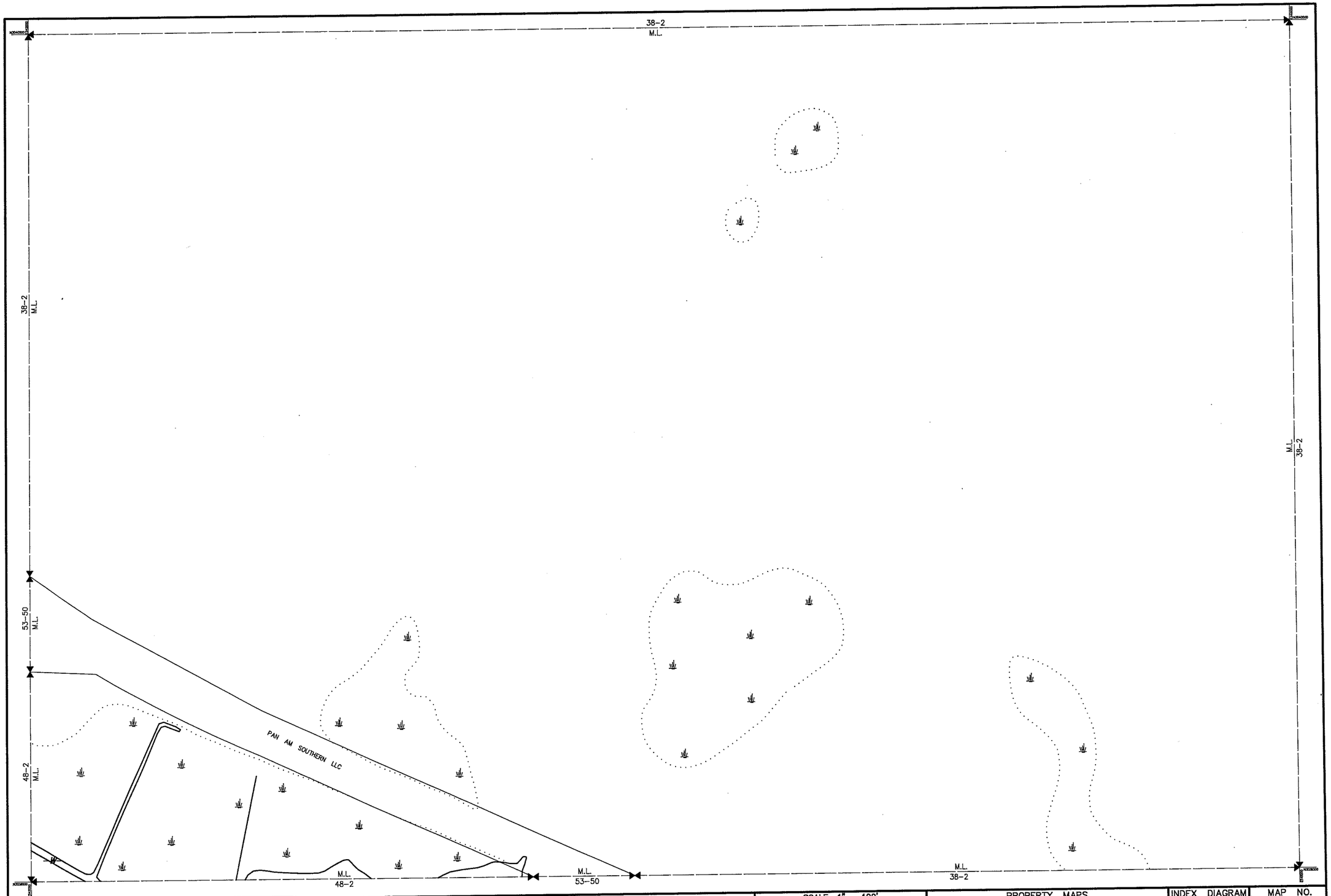

THIS MAP IS FOR ASSESSMENT PURPOSES. IT IS NOT VALID FOR LEGAL DESCRIPTION OR CONVEYANCE.

THE HORIZONTAL DATUM IS THE MASSACHUSETTS STATE PLANE COORDINATE SYSTEM, NAD 83.

PHOTOGRAPHY DATE: DECEMBER 8, 1999

COMPLETION DATE: MAY 1, 2001

PRODUCED IN 2000 BY

CAI Technologies
Precision Mapping, Geospatial Solutions

11 PLEASANT STREET, LITTLETON, NH 03561
800.322.4540 - WWW.CAI-TECH.COM

LEGEND

AREA SURVEYED . . . . . Ac
AREA CALCULATED . . . . . AcC
RECORD DIMENSION . . . . . 100'
SCALED DIMENSION . . . . . 100'S
MATCH LINE . . . . . M.L.
WATER . . . . . W

EXEMPT PROPERTY . . . . . (5)
SUBDIVISION LOT NO. . . . . (2)
BUILDING . . . . .
RIGHT OF WAY/ACCESS . . . . . R/W
COMMON OWNERSHIP . . . . .
WETLANDS . . . . .

FEET SCALE 1" = 100'
50 0 100 200 300
25 0 25 50 75
METERS

REVISED TO : JANUARY 1, 2014

PROPERTY MAPS

WESTMINSTER

MASSACHUSETTS

INDEX DIAGRAM

35	34	33
36		38
49	48	47

GN

MAP NO.

37

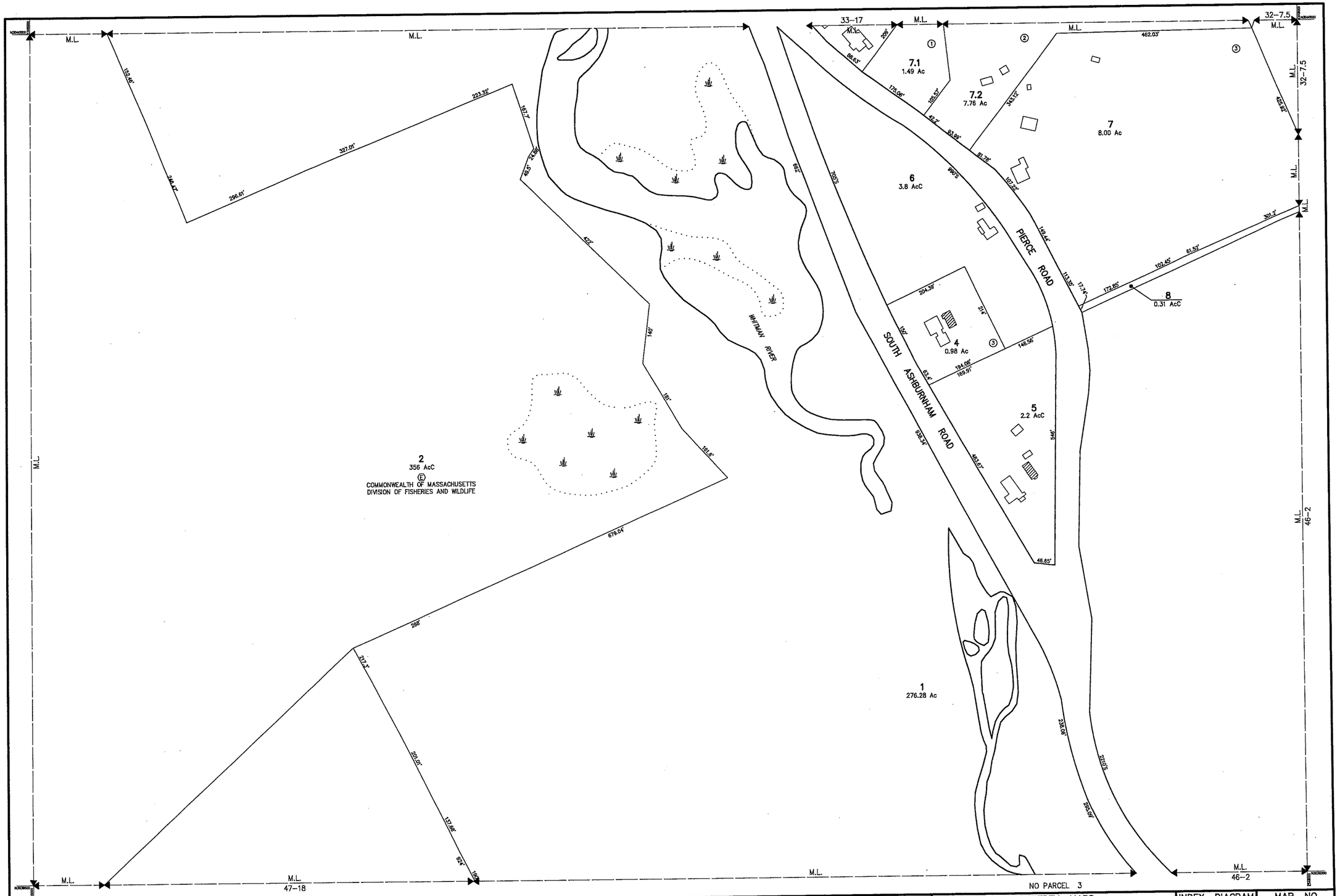

THIS MAP IS FOR ASSESSMENT PURPOSES. IT IS NOT VALID FOR LEGAL DESCRIPTION OR CONVEYANCE.

THE HORIZONTAL DATUM IS THE MASSACHUSETTS STATE PLANE COORDINATE SYSTEM, NAD 83.

PHOTOGRAPHY DATE: DECEMBER 8, 1999

COMPLETION DATE: MAY 1, 2001

PRODUCED IN 2000 BY

CAI Technologies
Precision Mapping, Geospatial Solutions

11 PLEASANT STREET, LITTLETON, NH 03561
800.322.4540 - WWW.CAI-TECH.COM

LEGEND

AREA SURVEYED . . . . . Ac
AREA CALCULATED . . . . . AcC
RECORD DIMENSION . . . . . .100'
SCALED DIMENSION . . . . . .100'S
MATCH LINE . . . . . M.L.
WATER . . . . . W

EXEMPT PROPERTY. . . . . (E)
SUBDIVISION LOT NO.. . . . . (2)
BUILDING. . . . . .
RIGHT OF WAY/ACCESS. . . . . R/W
COMMON OWNERSHIP. . . . . .
WETLANDS . . . . . .

SCALE 1" = 100'

FEET 50 0 100 200 300

METERS 25 0 25 50 75

REVISED TO : JANUARY 1, 2014

PROPERTY MAPS

WESTMINSTER

MASSACHUSETTS

INDEX DIAGRAM

34	33	32
37		39
48	47	46

GN

MAP NO.

38

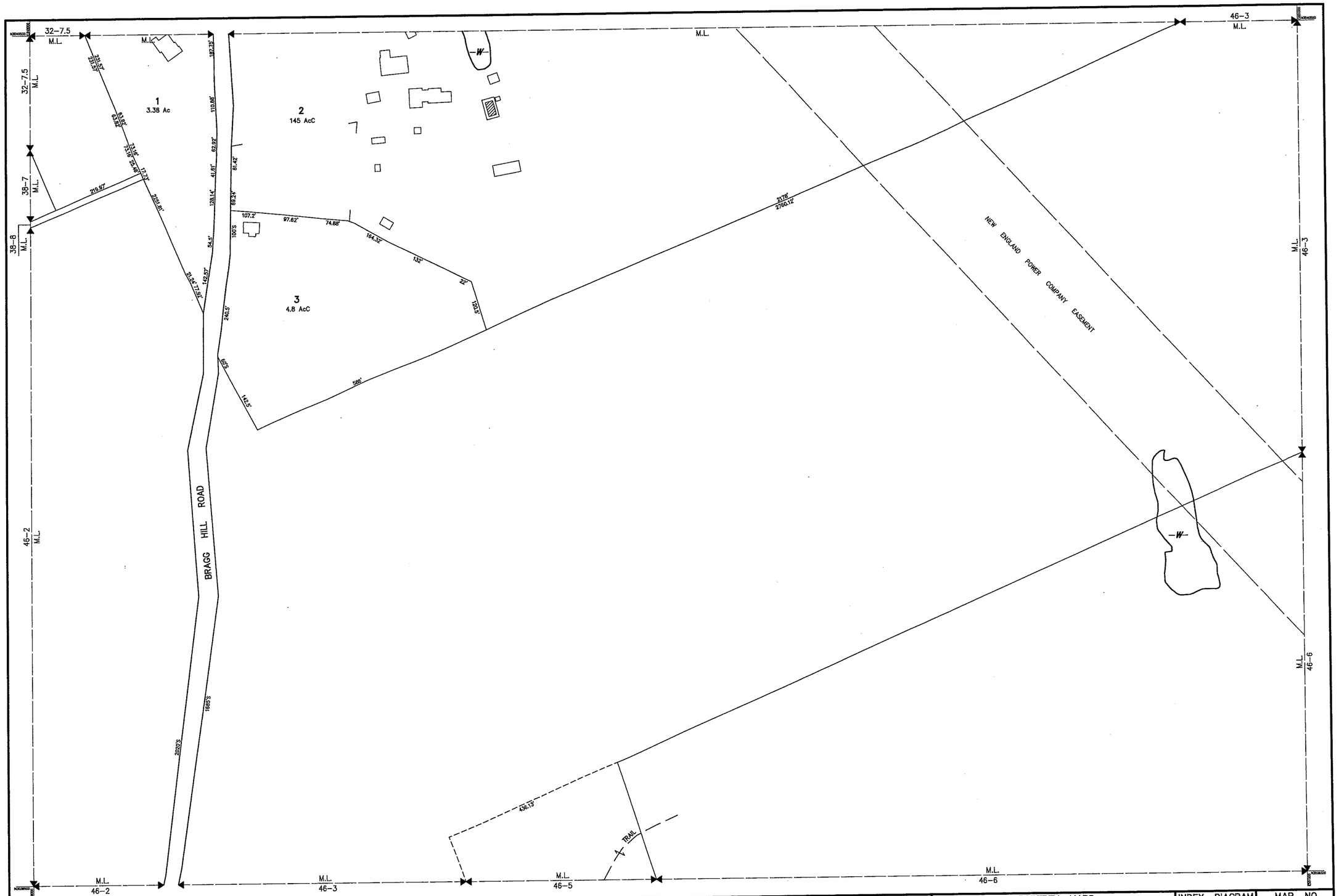

THIS MAP IS FOR ASSESSMENT PURPOSES. IT IS NOT VALID FOR LEGAL DESCRIPTION OR CONVEYANCE.

THE HORIZONTAL DATUM IS THE MASSACHUSETTS STATE PLANE COORDINATE SYSTEM, NAD 83.

PHOTOGRAPHY DATE: DECEMBER 8, 1999

COMPLETION DATE: MAY 1, 2001

PRODUCED IN 2000 BY

CAI Technologies
Precision Mapping, Geospatial Solutions

11 PLEASANT STREET, LITTLETON, NH 03561
800.322.4540 - WWW.CAI-TECH.COM

LEGEND

AREA SURVEYED . . . . . Ac
AREA CALCULATED . . . . . AcC
RECORD DIMENSION . . . . . 100'
SCALED DIMENSION . . . . . 100'S
MATCH LINE . . . . . M.L.
WATER . . . . . W

EXEMPT PROPERTY. . . . . E
SUBDIVISION LOT NO.. 2
BUILDING. . . . . .
RIGHT OF WAY/ACCESS. . . . . R/W
COMMON OWNERSHIP. . . . . .
WETLANDS. . . . . .

SCALE 1" = 100'

FEET 50 0 100 200 300

METERS 25 0 25 50 75

REVISED TO : JANUARY 1, 2014

PROPERTY MAPS

WESTMINSTER

MASSACHUSETTS

INDEX DIAGRAM

33	32	31
38		40
47	46	45

GN

MAP NO.

39

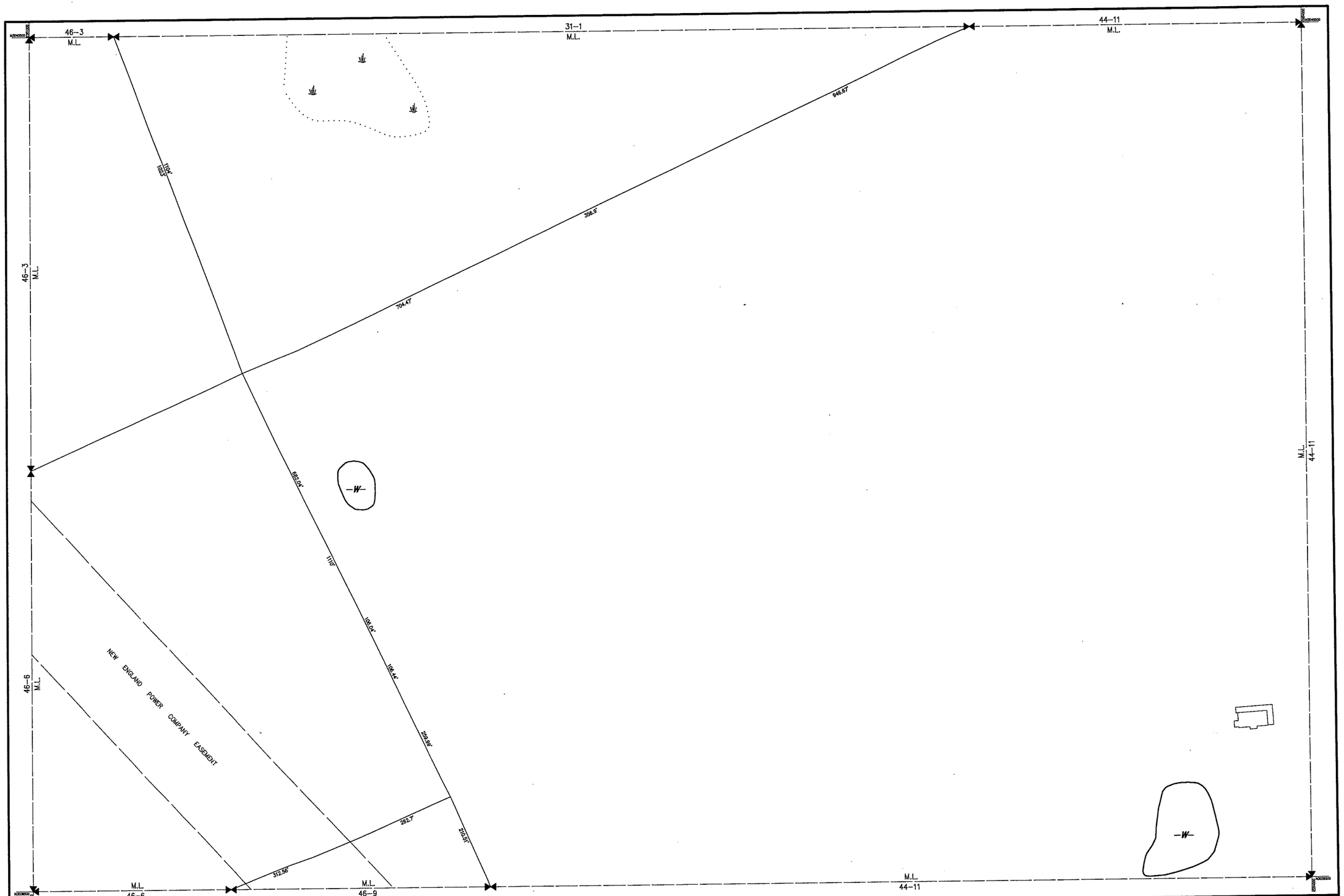

THIS MAP IS FOR ASSESSMENT PURPOSES. IT IS NOT VALID FOR LEGAL DESCRIPTION OR CONVEYANCE.

THE HORIZONTAL DATUM IS THE MASSACHUSETTS STATE PLANE COORDINATE SYSTEM, NAD 83.

PHOTOGRAPHY DATE: DECEMBER 8, 1999

COMPLETION DATE: MAY 1, 2001

PRODUCED IN 2000 BY

CAI Technologies
Promoting Mapping, Geospatial Solutions

11 PLEASANT STREET, LITTLETON, NH 03561
800.322.4640 - WWW.CAI-TECH.COM

LEGEND

AREA SURVEYED . . . . . Ac
AREA CALCULATED . . . . . AcC
RECORD DIMENSION . . . . . 100'
SCALED DIMENSION . . . . . 100'S
MATCH LINE . . . . . M.L.
WATER . . . . . W

EXEMPT PROPERTY. . . . . E
SUBDIVISION LOT NO. 2
BUILDING . . . . . .
RIGHT OF WAY/ACCESS . . . . . R/W
COMMON OWNERSHIP. . . . . .
WETLANDS . . . . . .

SCALE 1" = 100'

FEET 50 0 100 200 300
25 0 25 50 75 METERS

REVISED TO : JANUARY 1, 2014

PROPERTY MAPS

WESTMINSTER

MASSACHUSETTS

INDEX DIAGRAM

32	31	30
39		41
46	45	44

GN N

MAP NO.

40

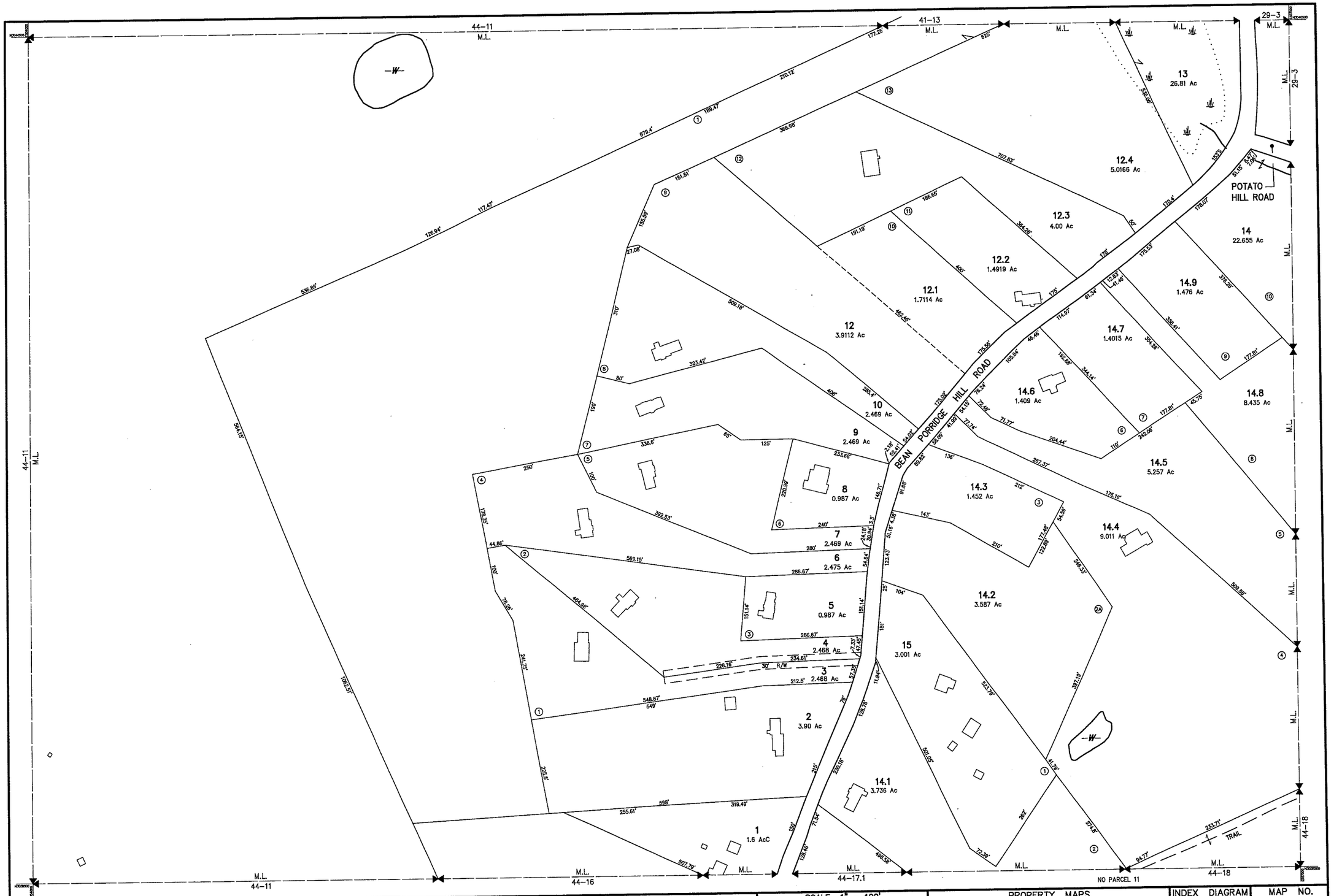

THIS MAP IS FOR ASSESSMENT PURPOSES. IT IS NOT VALID FOR LEGAL DESCRIPTION OR CONVEYANCE.

THE HORIZONTAL DATUM IS THE MASSACHUSETTS STATE PLANE COORDINATE SYSTEM, NAD 83.

PHOTOGRAPHY DATE: DECEMBER 8, 1999

COMPLETION DATE: MAY 1, 2001

PRODUCED IN 2000 BY

CAI Technologies
Precision Mapping Geospatial Solutions

11 PLEASANT STREET, LITTLETON, NH 03561
800.322.4540 - WWW.CAI-TECH.COM

LEGEND

AREA SURVEYED	Ac
AREA CALCULATED	AcC
RECORD DIMENSION	100'
SCALED DIMENSION	100'S
MATCH LINE	M.L.
WATER	W
EXEMPT PROPERTY	E
SUBDIVISION LOT NO.	2
BUILDING	
RIGHT OF WAY/ACCESS	R/W
COMMON OWNERSHIP	
WETLANDS	W

SCALE 1" = 100'

FEET: 50 0 100 200 300

METERS: 25 0 25 50 75

REVISED TO : JANUARY 1, 2014

PROPERTY MAPS

WESTMINSTER

MASSACHUSETTS

INDEX DIAGRAM

31	30	29
40		42
45	44	43

GN

MAP NO.

41

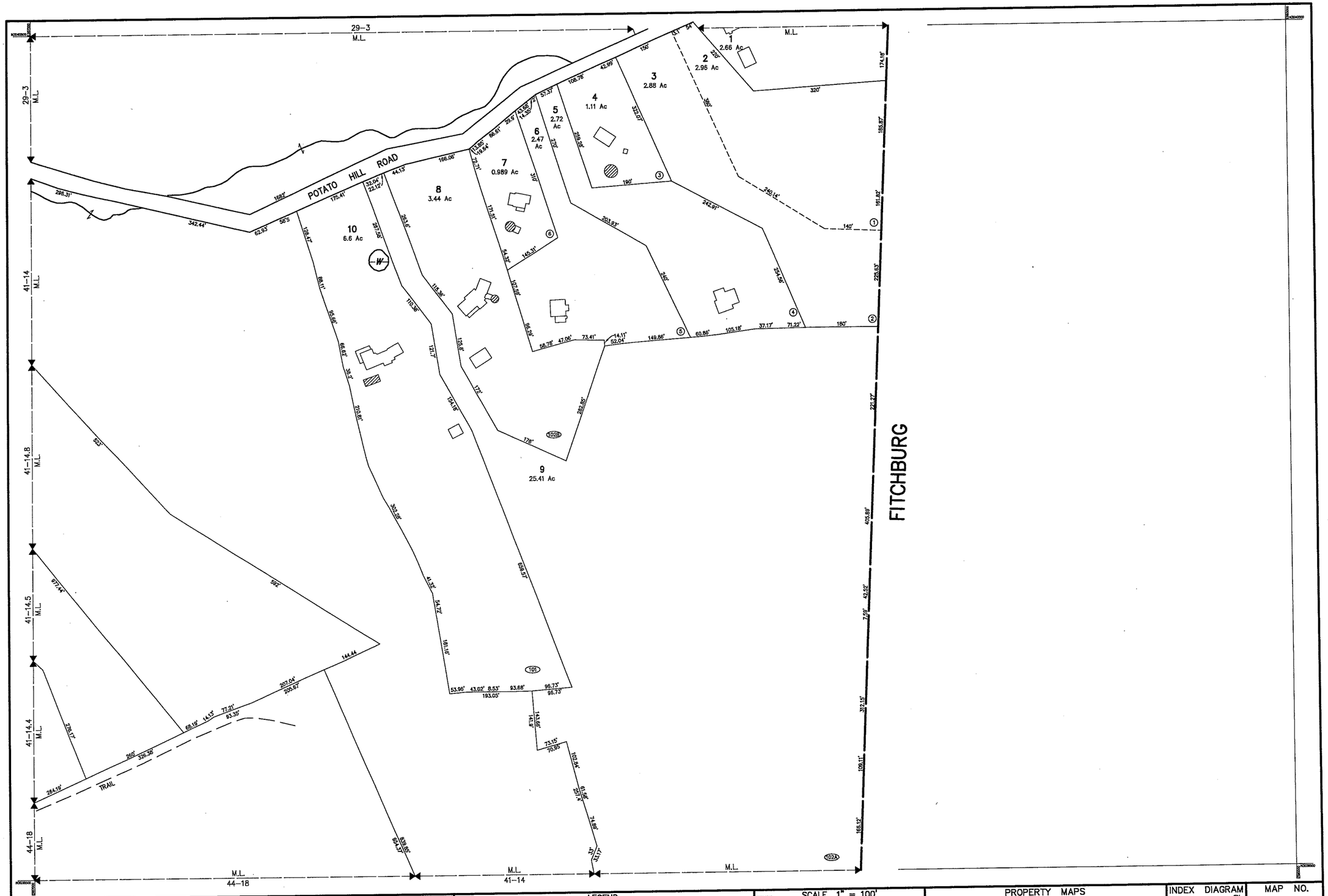

THIS MAP IS FOR ASSESSMENT PURPOSES. IT IS NOT VALID FOR LEGAL DESCRIPTION OR CONVEYANCE.

THE HORIZONTAL DATUM IS THE MASSACHUSETTS STATE PLANE COORDINATE SYSTEM, NAD 83.

PHOTOGRAPHY DATE: DECEMBER 8, 1999

COMPLETION DATE: MAY 1, 2001

PRODUCED IN 2000 BY

CAI Technologies
Precision Mapping, Geospatial Solutions

11 PLEASANT STREET, LITTLETON, NH 03561
800.322.4540 - WWW.CAI-TECH.COM

LEGEND

AREA SURVEYED . . . . . Ac
AREA CALCULATED . . . . . AcC
RECORD DIMENSION . . . . . 100'
SCALED DIMENSION . . . . . 100'S
MATCH LINE . . . . . M.L.
WATER . . . . . W

EXEMPT PROPERTY . . . . . E
SUBDIVISION LOT NO. 2
BUILDING . . . . . B/W
RIGHT OF WAY/ACCESS . . . . . R/W
COMMON OWNERSHIP C
WETLANDS . . . . . W

SCALE 1" = 100'

FEET 50 0 100 200 300

METERS 25 0 25 50 75

REVISED TO : JANUARY 1, 2014

PROPERTY MAPS

WESTMINSTER

MASSACHUSETTS

INDEX DIAGRAM

30	29	
41		
44	43	

GN

MAP NO. 42

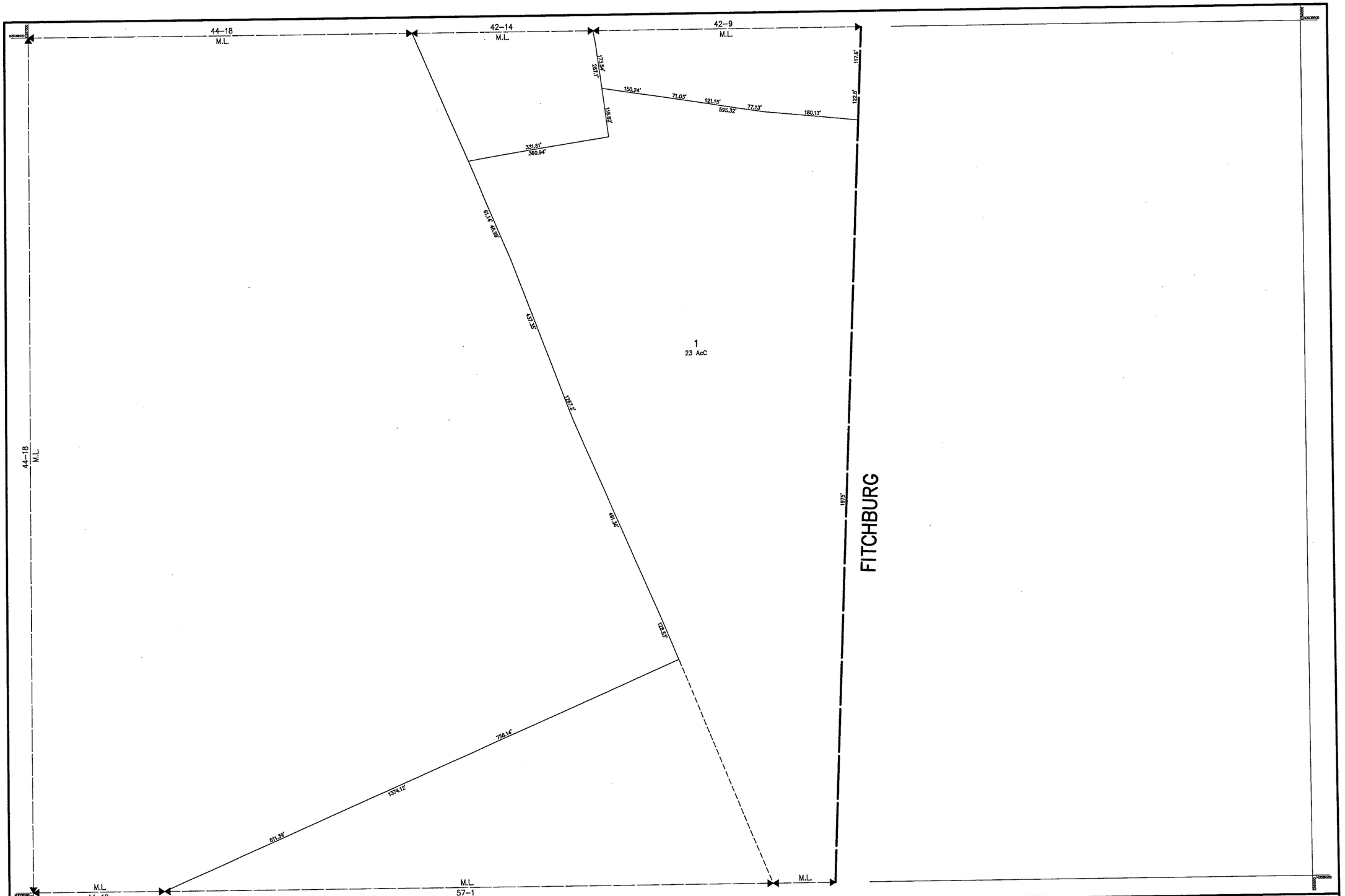

THIS MAP IS FOR ASSESSMENT PURPOSES. IT IS NOT VALID FOR LEGAL DESCRIPTION OR CONVEYANCE.

THE HORIZONTAL DATUM IS THE MASSACHUSETTS STATE PLANE COORDINATE SYSTEM, NAD 83.

PHOTOGRAPHY DATE: DECEMBER 8, 1999

COMPLETION DATE: MAY 1, 2001

PRODUCED IN 2000 BY

CAI Technologies
Providing Mapping Geospatial Solutions

11 PLEASANT STREET, LITTLETON, NH 03561
800.322.4540 - WWW.CAI-TECH.COM

LEGEND

AREA SURVEYED . . . . . Ac
AREA CALCULATED . . . . . AcC
RECORD DIMENSION . . . . . .100'
SCALED DIMENSION . . . . . .100'S
MATCH LINE . . . . . M.L.
WATER . . . . . W

EXEMPT PROPERTY. . . . . E
SUBDIVISION LOT NO. 2
BUILDING. . . . . .
RIGHT OF WAY/ACCESS . . . . . R/W
COMMON OWNERSHIP. . . . . .
WETLANDS . . . . . .

SCALE 1" = 100'

FEET: 50 0 100 200 300
METERS: 25 0 25 50 75

REVISED TO : JANUARY 1, 2014

PROPERTY MAPS

WESTMINSTER

MASSACHUSETTS

INDEX DIAGRAM

41	42	
44		
56	57	

ON

MAP NO.

43

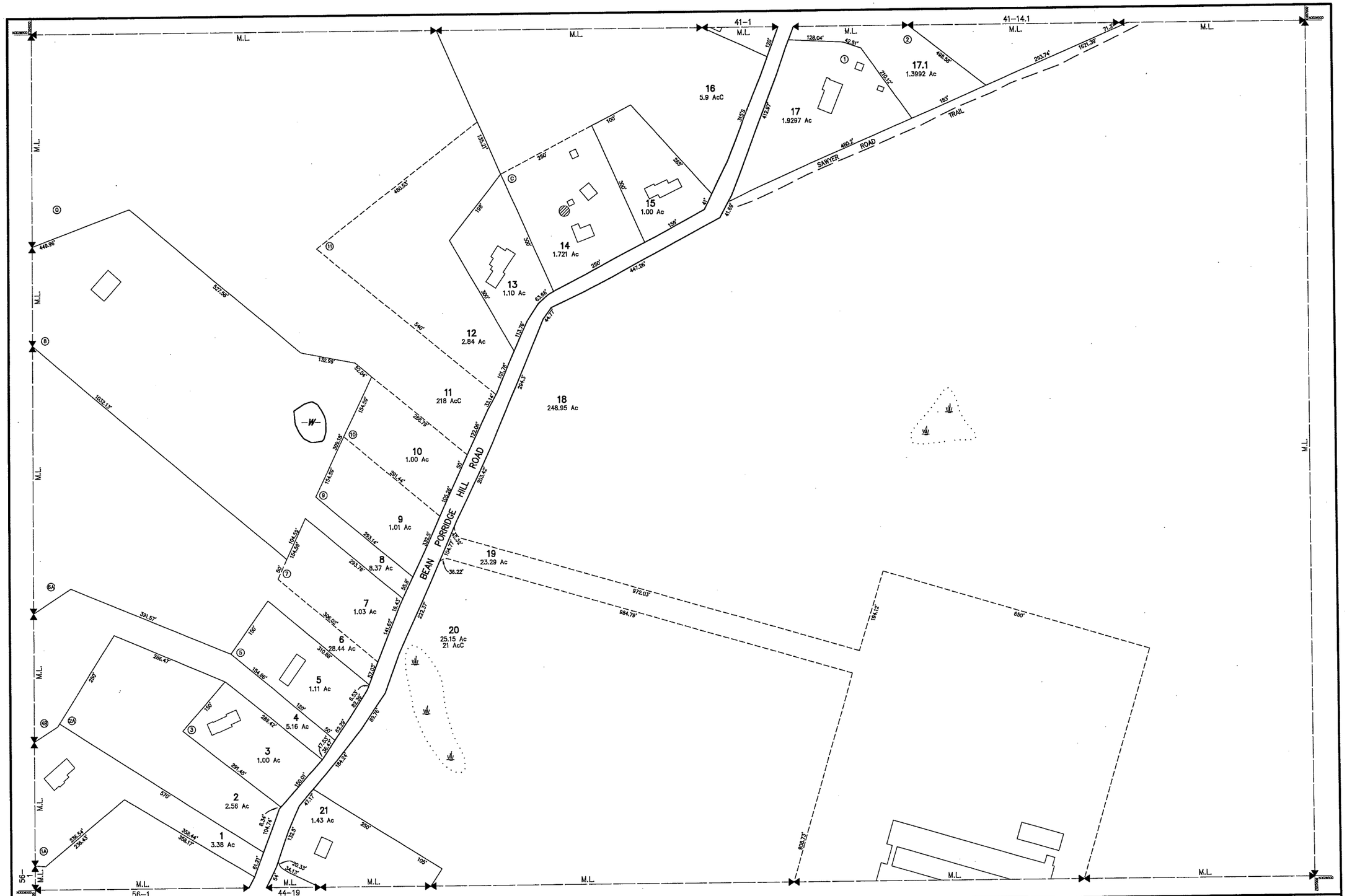

THIS MAP IS FOR ASSESSMENT PURPOSES. IT IS NOT VALID FOR LEGAL DESCRIPTION OR CONVEYANCE.

THE HORIZONTAL DATUM IS THE MASSACHUSETTS STATE PLANE COORDINATE SYSTEM, NAD 83.

PHOTOGRAPHY DATE: DECEMBER 8, 1999

COMPLETION DATE: MAY 1, 2001

PRODUCED IN 2000 BY

CAI Technologies
Precision Mapping, Geospatial Solutions

11 PLEASANT STREET, LITTLETON, NH 03561
800.322.4540 - WWW.CAI-TECH.COM

LEGEND

AREA SURVEYED	Ac
AREA CALCULATED	AcC
RECORD DIMENSION	100'
SCALED DIMENSION	100'S
MATCH LINE	M.L.
WATER	W
EXEMPT PROPERTY	E
SUBDIVISION LOT NO.	2
BUILDING	
RIGHT OF WAY/ACCESS	R/W
COMMON OWNERSHIP	
WETLANDS	

FEET 50 0 100 200 300
SCALE 1" = 100'
25 0 25 50 75
METERS

REVISED TO : JANUARY 1, 2014

PROPERTY MAPS

WESTMINSTER

MASSACHUSETTS

INDEX DIAGRAM

40	41	42
45		43
55	56	57

GN

MAP NO.

44

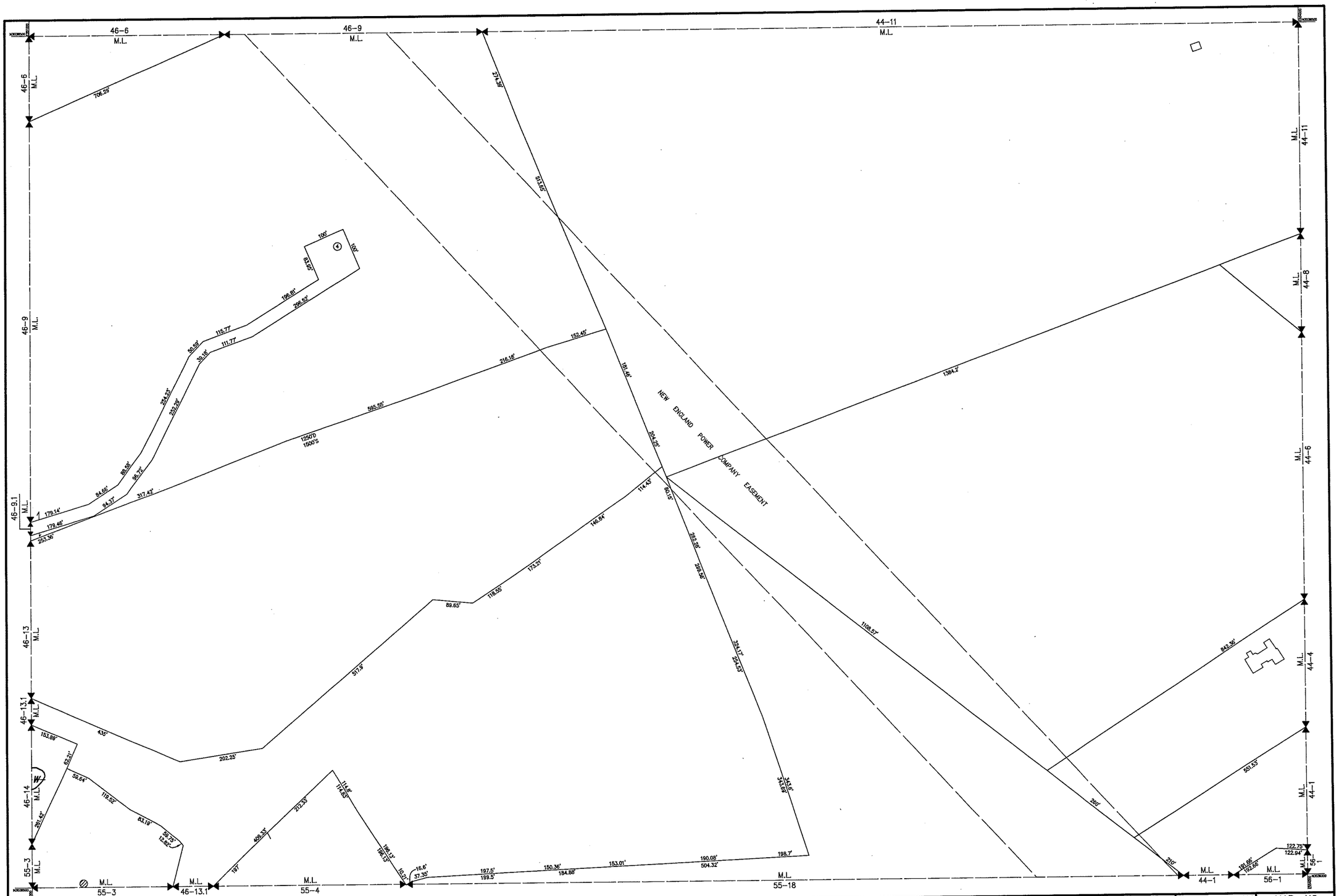

THIS MAP IS FOR ASSESSMENT PURPOSES. IT IS NOT VALID FOR LEGAL DESCRIPTION OR CONVEYANCE.

THE HORIZONTAL DATUM IS THE MASSACHUSETTS STATE PLANE COORDINATE SYSTEM, NAD 83.

PHOTOGRAPHY DATE: DECEMBER 8, 1999

COMPLETION DATE: MAY 1, 2001

PRODUCED IN 2000 BY

CAI Technologies
Precision Mapping. Geospatial Solutions

11 PLEASANT STREET, LITTLETON, NH 03561
800.322.4540 - WWW.CAI-TECH.COM

LEGEND

AREA SURVEYED . . . . . Ac
AREA CALCULATED . . . . . AcC
RECORD DIMENSION . . . . . 100'
SCALED DIMENSION . . . . . 100'S
MATCH LINE . . . . . M.L.
WATER . . . . . W

EXEMPT PROPERTY . . . . . (6)
SUBDIVISION LOT NO. . . . . (2)
BUILDING . . . . . .
RIGHT OF WAY/ACCESS . . . . R/W
COMMON OWNERSHIP . . . . . .
WETLANDS . . . . . W

FEET 50 0 100 200 300
25 0 25 50 75
METERS

SCALE 1" = 100'

REVISED TO : JANUARY 1, 2014

PROPERTY MAPS

WESTMINSTER

MASSACHUSETTS

INDEX DIAGRAM

39	40	41
46		44
54	55	56

GN

MAP NO. 45

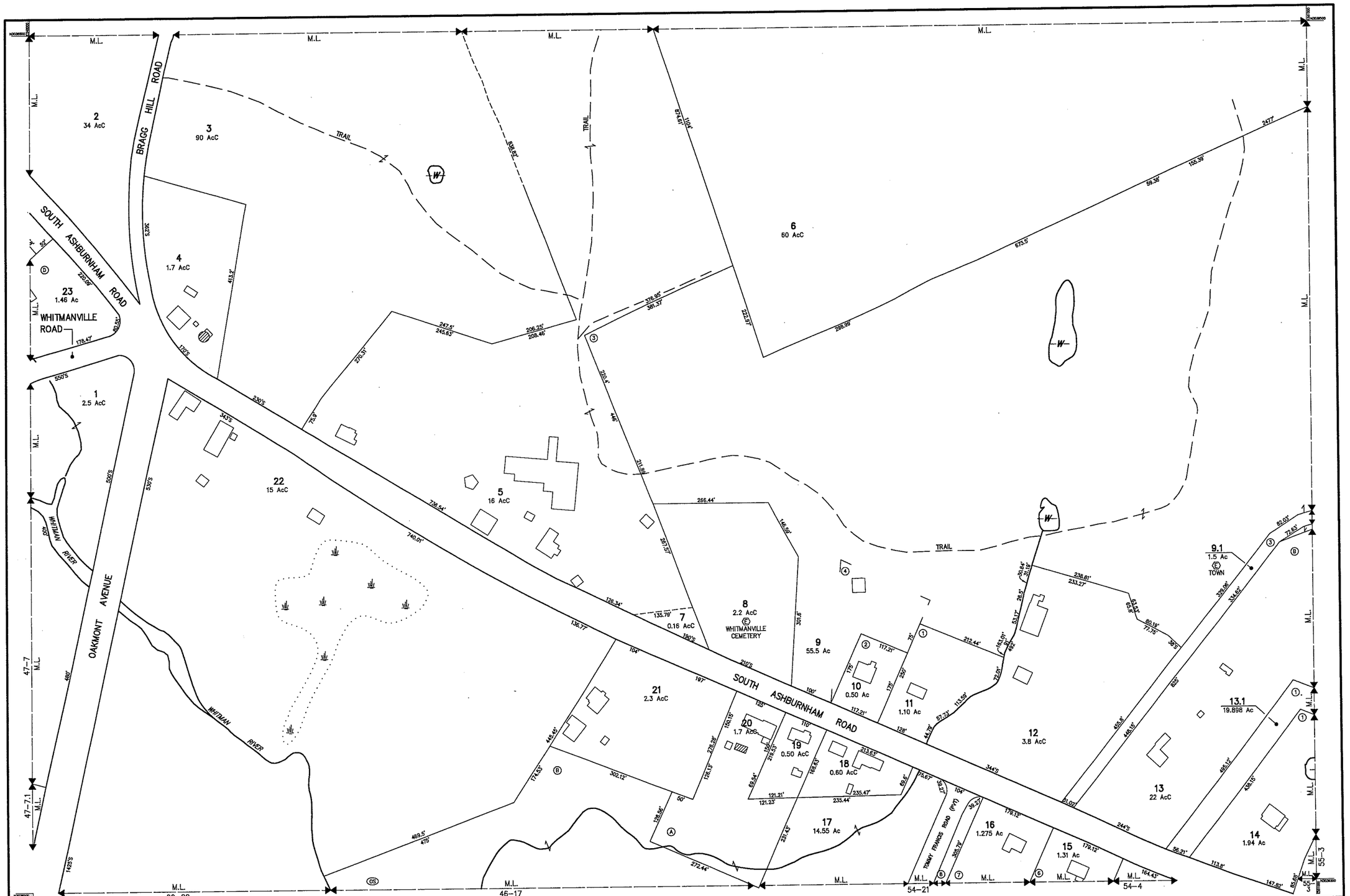

THIS MAP IS FOR ASSESSMENT PURPOSES. IT IS NOT VALID FOR LEGAL DESCRIPTION OR CONVEYANCE.

THE HORIZONTAL DATUM IS THE MASSACHUSETTS STATE PLANE COORDINATE SYSTEM, NAD 83.

PHOTOGRAPHY DATE: DECEMBER 8, 1999

COMPLETION DATE: MAY 1, 2001

PRODUCED IN 2000 BY

CAI Technologies
Precision Mapping, Geospatial Solutions
11 PLEASANT STREET, LITTLETON, NH 03561
800.322.4540 - WWW.CAI-TECH.COM

LEGEND

AREA SURVEYED . . . . . Ac
AREA CALCULATED . . . . . AcC
RECORD DIMENSION . . . . . .100'
SCALED DIMENSION . . . . . .100'S
MATCH LINE . . . . . M.L.
WATER . . . . . W

EXEMPT PROPERTY. . . . . (E)
SUBDIVISION LOT NO. . . . . (2)
BUILDING. . . . . .
RIGHT OF WAY/ACCESS . . . . . R/W
COMMON OWNERSHIP. . . . . .
WETLANDS . . . . . .

FEET SCALE 1" = 100'
METERS

REVISED TO : JANUARY 1, 2014

PROPERTY MAPS

WESTMINSTER

MASSACHUSETTS

INDEX DIAGRAM

38	39	40
47		45
53	54	55

GN

MAP NO. 46

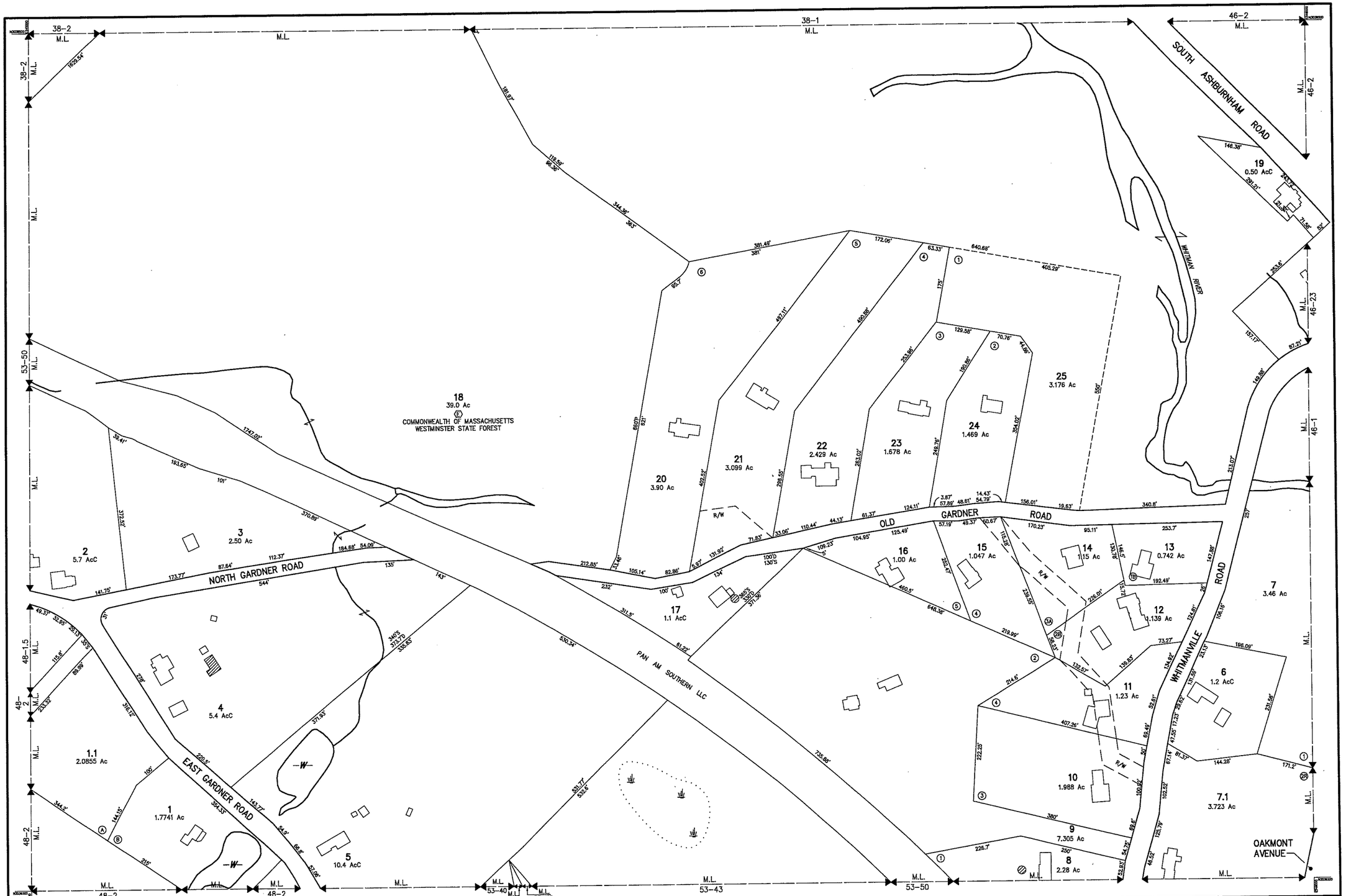

THIS MAP IS FOR ASSESSMENT PURPOSES. IT IS NOT VALID FOR LEGAL DESCRIPTION OR CONVEYANCE.

THE HORIZONTAL DATUM IS THE MASSACHUSETTS STATE PLANE COORDINATE SYSTEM, NAD 83.

PHOTOGRAPHY DATE: DECEMBER 8, 1999

COMPLETION DATE: MAY 1, 2001

PRODUCED IN 2000 BY

CAI Technologies
Precision Mapping, Geospatial Solutions
11 PLEASANT STREET, LITTLETON, NH 03561
800.322.4540 - WWW.CAI-TECH.COM

LEGEND

AREA SURVEYED . . . . . Ac
AREA CALCULATED . . . . . AcC
RECORD DIMENSION . . . . . 100'
SCALED DIMENSION . . . . . 100'S
MATCH LINE . . . . . M.L.
WATER . . . . . -W-

EXEMPT PROPERTY . . . . . (E)
SUBDIVISION LOT NO. . . . . (2)
BUILDING . . . . . R/W
RIGHT OF WAY/ACCESS . . . . . R/W
COMMON OWNERSHIP . . . . . <
WETLANDS . . . . . W

SCALE 1" = 100'

FEET 50 0 100 200 300

METERS 25 0 25 50 75

REVISED TO : JANUARY 1, 2014

PROPERTY MAPS

WESTMINSTER

MASSACHUSETTS

INDEX DIAGRAM

37	38	39
48		46
52	53	54

GN

MAP NO. 47

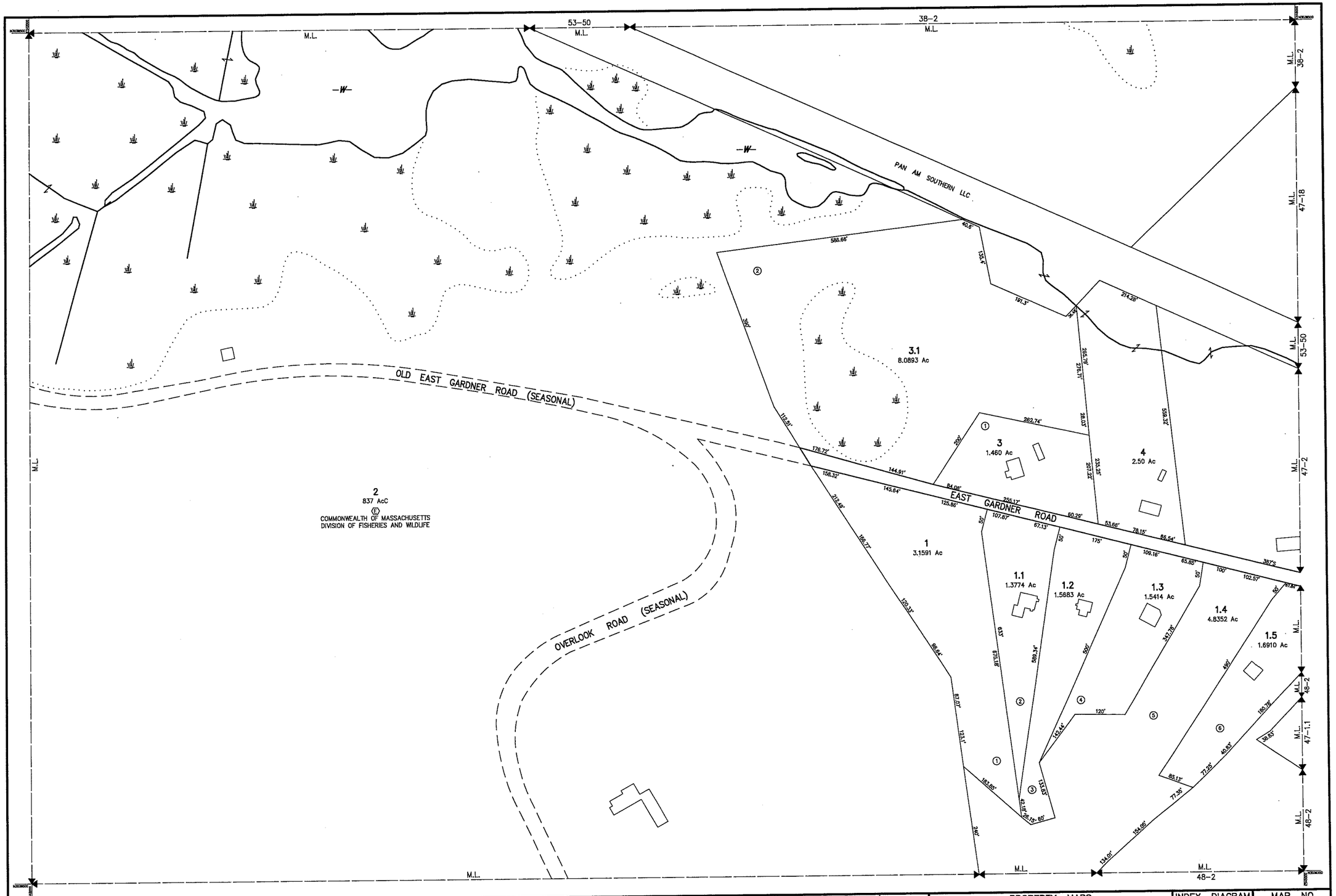

THIS MAP IS FOR ASSESSMENT PURPOSES. IT IS NOT VALID FOR LEGAL DESCRIPTION OR CONVEYANCE.

THE HORIZONTAL DATUM IS THE MASSACHUSETTS STATE PLANE COORDINATE SYSTEM, NAD 83.

PHOTOGRAPHY DATE: DECEMBER 8, 1999

COMPLETION DATE: MAY 1, 2001

PRODUCED IN 2000 BY

CAI Technologies
Precision Mapping Geospatial Solutions

11 PLEASANT STREET, LITTLETON, NH 03561
800.322.4540 - WWW.CAI-TECH.COM

LEGEND

AREA SURVEYED	Ac
AREA CALCULATED	AcC
RECORD DIMENSION	100'
SCALED DIMENSION	100'S
MATCH LINE	M.L.
WATER	W
EXEMPT PROPERTY	E
SUBDIVISION LOT NO.	2
BUILDING	
RIGHT OF WAY/ACCESS	R/W
COMMON OWNERSHIP	
WETLANDS	

FEET 50 0 100 200 300
25 0 25 50 75 METERS
SCALE 1" = 100'

REVISED TO : JANUARY 1, 2014

PROPERTY MAPS

WESTMINSTER

MASSACHUSETTS

INDEX DIAGRAM

36	37	38
49		47
51	52	53

GN N

MAP NO. 48

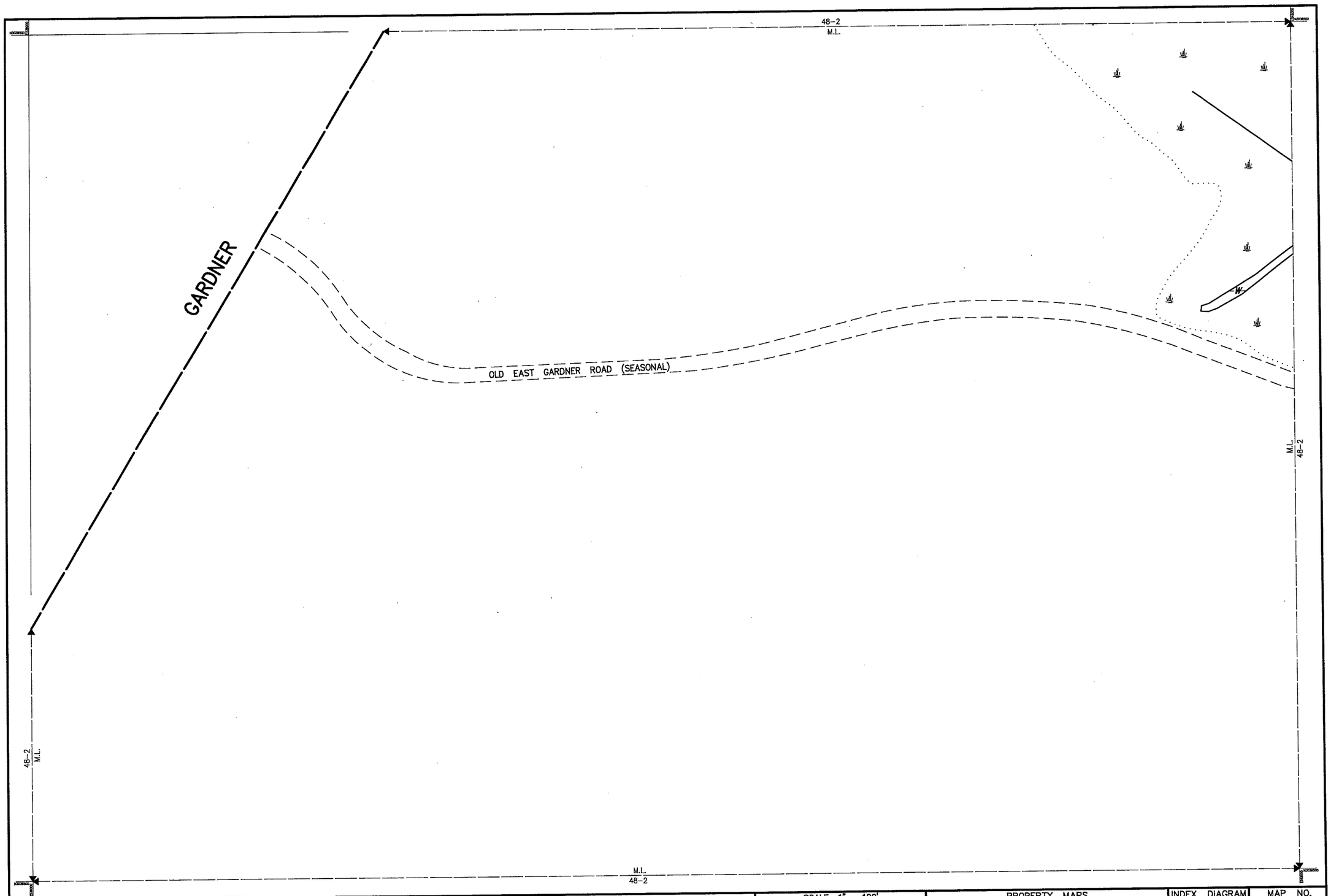

THIS MAP IS FOR ASSESSMENT PURPOSES. IT IS NOT VALID FOR LEGAL DESCRIPTION OR CONVEYANCE.

THE HORIZONTAL DATUM IS THE MASSACHUSETTS STATE PLANE COORDINATE SYSTEM, NAD 83.

PHOTOGRAPHY DATE: DECEMBER 8, 1999

COMPLETION DATE: MAY 1, 2001

PRODUCED IN 2000 BY

CAI Technologies
Precision Mapping, Geospatial Solutions
11 PLEASANT STREET, LITTLETON, NH 03561
800.322.4540 - WWW.CAI-TECH.COM

LEGEND

AREA SURVEYED . . . . . Ac
AREA CALCULATED . . . . . AcC
RECORD DIMENSION . . . . . 100'
SCALED DIMENSION . . . . . 100'S
MATCH LINE . . . . . M.L.
WATER . . . . . W

EXEMPT PROPERTY. . . . . (E)
SUBDIVISION LOT NO.. . . . . (2)
BUILDING. . . . . B/W
RIGHT OF WAY/ACCESS . . . . . R/W
COMMON OWNERSHIP. . . . . .
WETLANDS . . . . . .

SCALE 1" = 100'

FEET 50 0 100 200 300

25 0 25 50 75 METERS

REVISED TO : JANUARY 1, 2014

PROPERTY MAPS

WESTMINSTER

MASSACHUSETTS

INDEX DIAGRAM

	36	37
		48
50	51	52

GN

MAP NO.

49

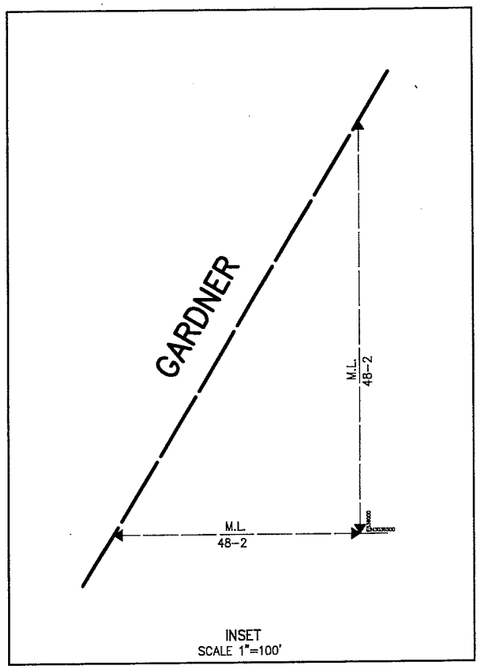

INSET
SCALE 1"=100'

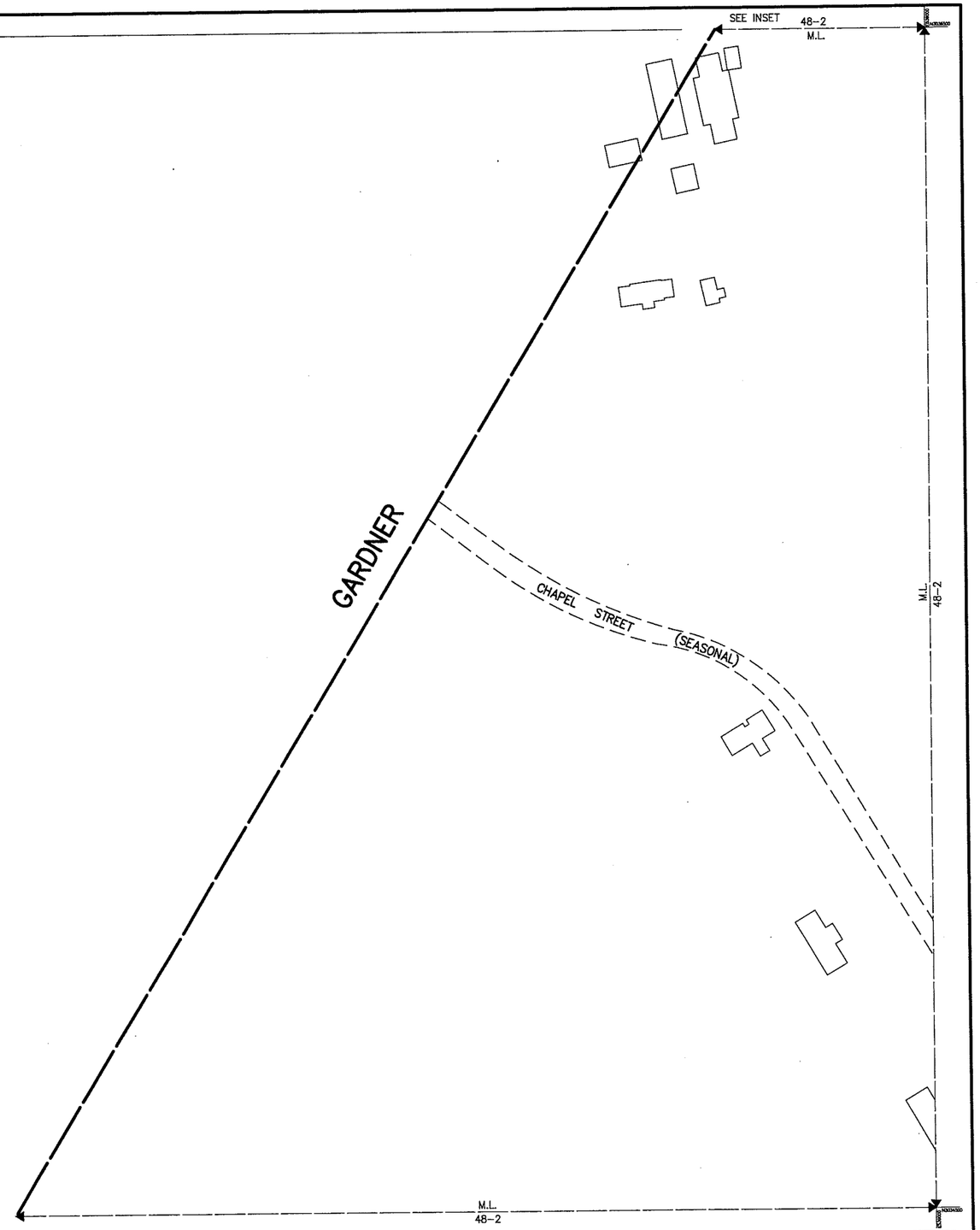

THIS MAP IS FOR ASSESSMENT PURPOSES. IT IS NOT VALID FOR LEGAL DESCRIPTION OR CONVEYANCE.

THE HORIZONTAL DATUM IS THE MASSACHUSETTS STATE PLANE COORDINATE SYSTEM, NAD 83.

PHOTOGRAPHY DATE: DECEMBER 8, 1999

COMPLETION DATE: MAY 1, 2001

PRODUCED IN 2000 BY

CAI Technologies
Precision Mapping Geospatial Solutions

11 PLEASANT STREET, LITTLETON, NH 03561
800.322.4540 - WWW.CAI-TECH.COM

LEGEND

AREA SURVEYED . . . . . Ac
AREA CALCULATED . . . . . AcC
RECORD DIMENSION . . . . . 100'
SCALED DIMENSION . . . . . 100'S
MATCH LINE . . . . . M.L.
WATER . . . . . W

EXEMPT PROPERTY. . . . . E
SUBDIVISION LOT NO.. 2
BUILDING. . . . . .
RIGHT OF WAY/ACCESS . . . . . R/W
COMMON OWNERSHIP. . . . . .
WETLANDS . . . . . .

SCALE 1" = 100'

FEET 50 0 100 200 300
25 0 25 50 75 METERS

REVISED TO : JANUARY 1, 2014

PROPERTY MAPS

WESTMINSTER

MASSACHUSETTS

INDEX DIAGRAM

49
51
65 64

GN

MAP NO.

50



THIS MAP IS FOR ASSESSMENT PURPOSES. IT IS NOT VALID FOR LEGAL DESCRIPTION OR CONVEYANCE.

THE HORIZONTAL DATUM IS THE MASSACHUSETTS STATE PLANE COORDINATE SYSTEM, NAD 83.

PHOTOGRAPHY DATE: DECEMBER 8, 1999

COMPLETION DATE: MAY 1, 2001

PRODUCED IN 2000 BY

CAI Technologies

Precision Mapping Geospatial Solutions

11 PLEASANT STREET, LITTLETON, NH 03561
800.322.4040 – WWW.CAI-TECH.COM

LEGEND

AREA SURVEYED	Ac	EXEMPT PROPERTY	E
AREA CALCULATED	AcC	SUBDIVISION LOT NO.	2
RECORD DIMENSION	100'	BUILDING	
SCALED DIMENSION	100'S	RIGHT OF WAY/ACCESS	R/W
MATCH LINE	M.L.	COMMON OWNERSHIP	
WATER	W	WETLANDS	

SCALE 1" = 100'

FEET 50 0 100 200 300

METERS 25 0 25 50 75

REVISED TO : JANUARY 1, 2014

PROPERTY MAPS

WESTMINSTER

MASSACHUSETTS

INDEX DIAGRAM

	49	48
50		52
65	64	63

N

MAP NO.

51

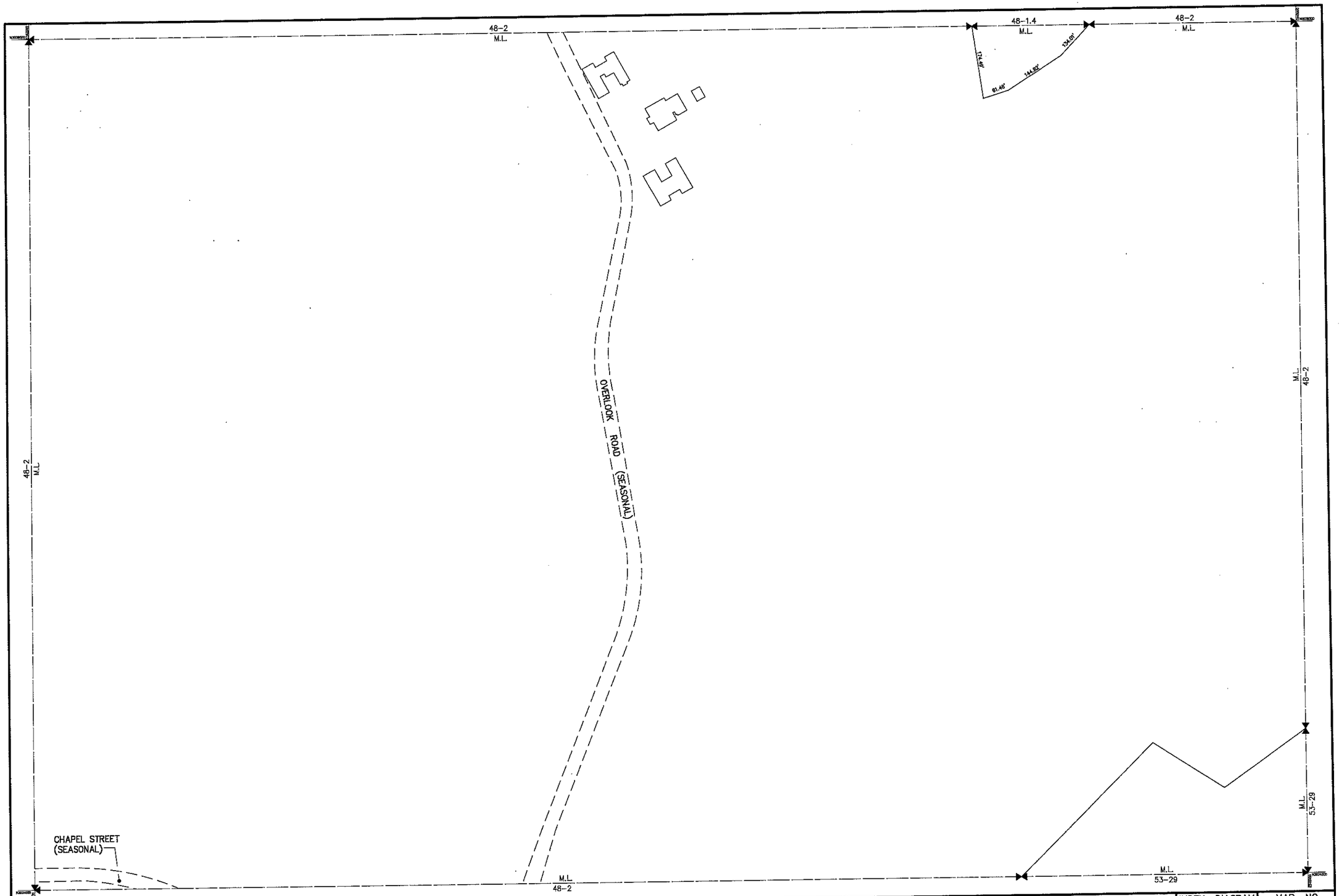

THIS MAP IS FOR ASSESSMENT PURPOSES. IT IS NOT VALID FOR LEGAL DESCRIPTION OR CONVEYANCE.

THE HORIZONTAL DATUM IS THE MASSACHUSETTS STATE PLANE COORDINATE SYSTEM, NAD 83.

PHOTOGRAPHY DATE: DECEMBER 8, 1999

COMPLETION DATE: MAY 1, 2001

PRODUCED IN 2000 BY

CAI Technologies
Precision Mapping, Geospatial Solutions

11 PLEASANT STREET, LITTLETON, NH 03561
800.322.4640 - WWW.CAI-TECH.COM

LEGEND

AREA SURVEYED	Ac
AREA CALCULATED	AcC
RECORD DIMENSION	100'
SCALED DIMENSION	100'S
MATCH LINE	M.L.
WATER	W
EXEMPT PROPERTY	E
SUBDIVISION LOT NO.	2
BUILDING	
RIGHT OF WAY/ACCESS	R/W
COMMON OWNERSHIP	
WETLANDS	W

FEET SCALE 1" = 100'
50 0 100 200 300
25 0 25 50 75
METERS

REVISED TO : JANUARY 1, 2014

PROPERTY MAPS

WESTMINSTER

MASSACHUSETTS

INDEX DIAGRAM

49	48	47
51		53
64	63	62

GN

MAP NO.

52

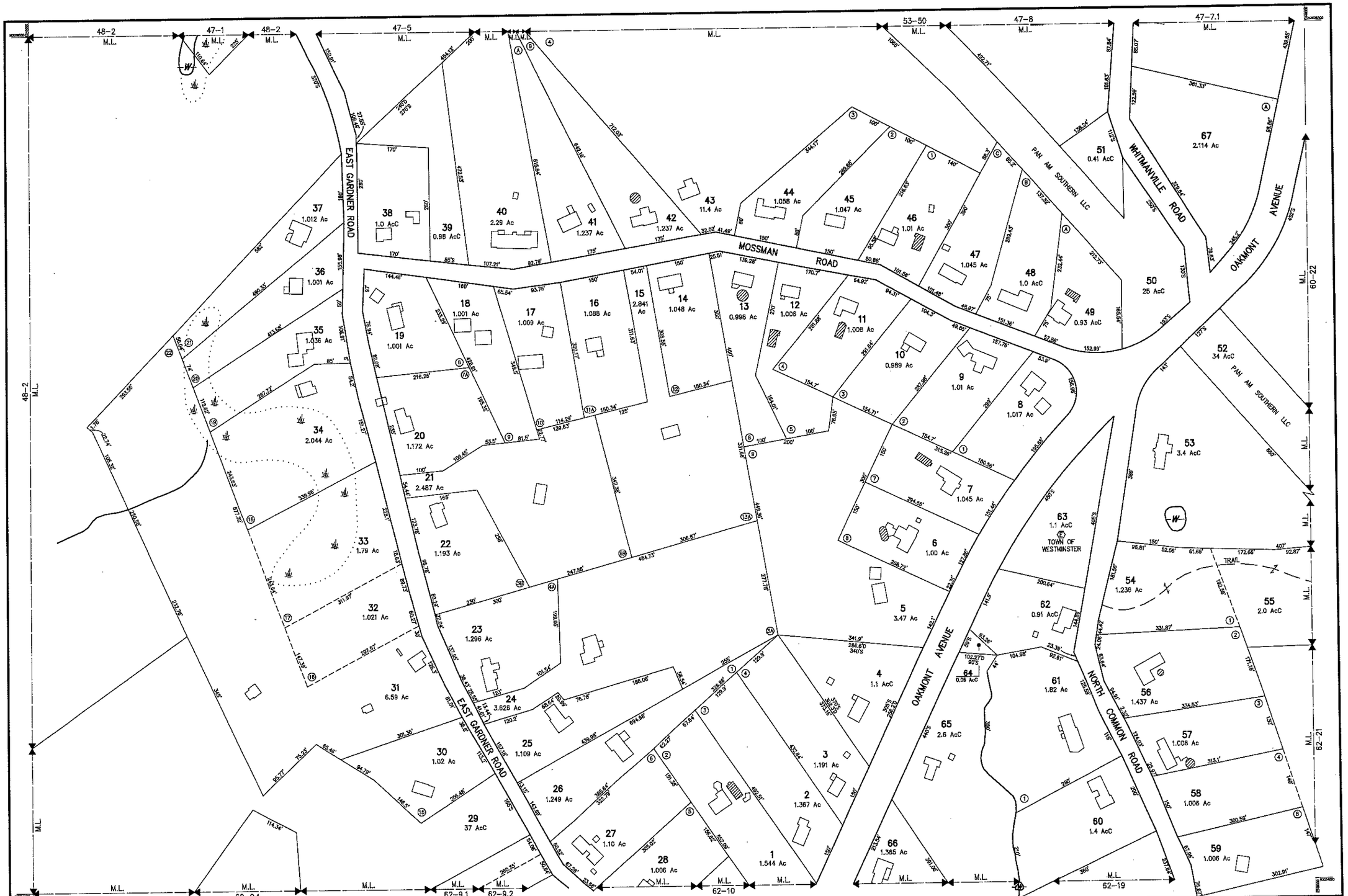

THIS MAP IS FOR ASSESSMENT PURPOSES. IT IS NOT VALID FOR LEGAL DESCRIPTION OR CONVEYANCE.

THE HORIZONTAL DATUM IS THE MASSACHUSETTS STATE PLANE COORDINATE SYSTEM, NAD 83.

PHOTOGRAPHY DATE: DECEMBER 8, 1999

COMPLETION DATE: MAY 1, 2001

PRODUCED IN 2000 BY

CAI Technologies

Precision Mapping Geospatial Solutions

11 PLEASANT STREET, LITTLETON, NH 03561

800.322.4640 - WWW.CAI-TECH.COM

LEGEND

AREA SURVEYED . . . . . Ac

AREA CALCULATED . . . . . AcC

RECORD DIMENSION . . . . . 100'

SCALED DIMENSION . . . . . 100'S

MATCH LINE . . . . . M.L.

WATER . . . . . W

EXEMPT PROPERTY . . . . . E

SUBDIVISION LOT NO. 2

BUILDING . . . . . B

RIGHT OF WAY/ACCESS . . . . . R/W

COMMON OWNERSHIP C

WETLANDS . . . . . W

SCALE 1" = 100'

FEET 50 0 100 200 300

METERS 25 0 25 50 75

REVISED TO : JANUARY 1, 2014

PROPERTY MAPS

WESTMINSTER

MASSACHUSETTS

INDEX DIAGRAM

48	47	46
52		54
63	62	61

GN

MAP NO.

53

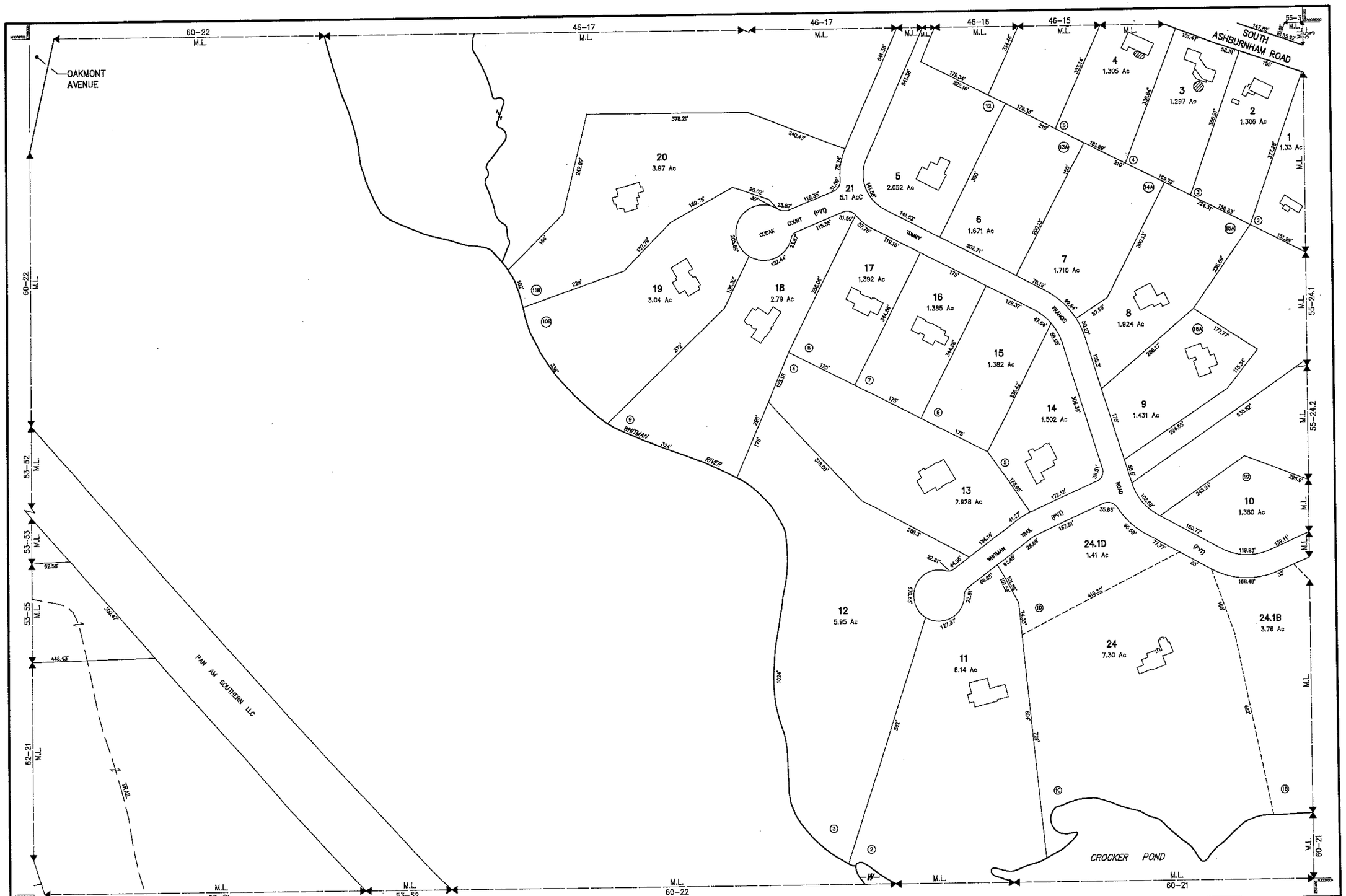

THIS MAP IS FOR ASSESSMENT PURPOSES. IT IS NOT VALID FOR LEGAL DESCRIPTION OR CONVEYANCE.

THE HORIZONTAL DATUM IS THE MASSACHUSETTS STATE PLANE COORDINATE SYSTEM, NAD 83.

PHOTOGRAPHY DATE: DECEMBER 8, 1999

COMPLETION DATE: MAY 1, 2001

PRODUCED IN 2000 BY

CAI Technologies
Precision Mapping, Geospatial Solutions
11 PLEASANT STREET, LITTLETON, NH 03561
800.322.4640 • WWW.CAI-TECH.COM

LEGEND

AREA SURVEYED . . . . . Ac
AREA CALCULATED . . . . . AcC
RECORD DIMENSION . . . . . 100'
SCALED DIMENSION . . . . . 100'S
MATCH LINE . . . . . M.L.
WATER . . . . . W

EXEMPT PROPERTY . . . . . (E)
SUBDIVISION LOT NO. . . . . (2)
BUILDING . . . . . .
RIGHT OF WAY/ACCESS . . . . . R/W
COMMON OWNERSHIP . . . . . .
WETLANDS . . . . . .

FEET SCALE 1" = 100' METERS
50 0 100 200 300
25 0 25 50 75

REVISED TO : JANUARY 1, 2014

PROPERTY MAPS

WESTMINSTER

MASSACHUSETTS

INDEX DIAGRAM

47	46	45
53		55
62	61	60

GN

MAP NO. 54

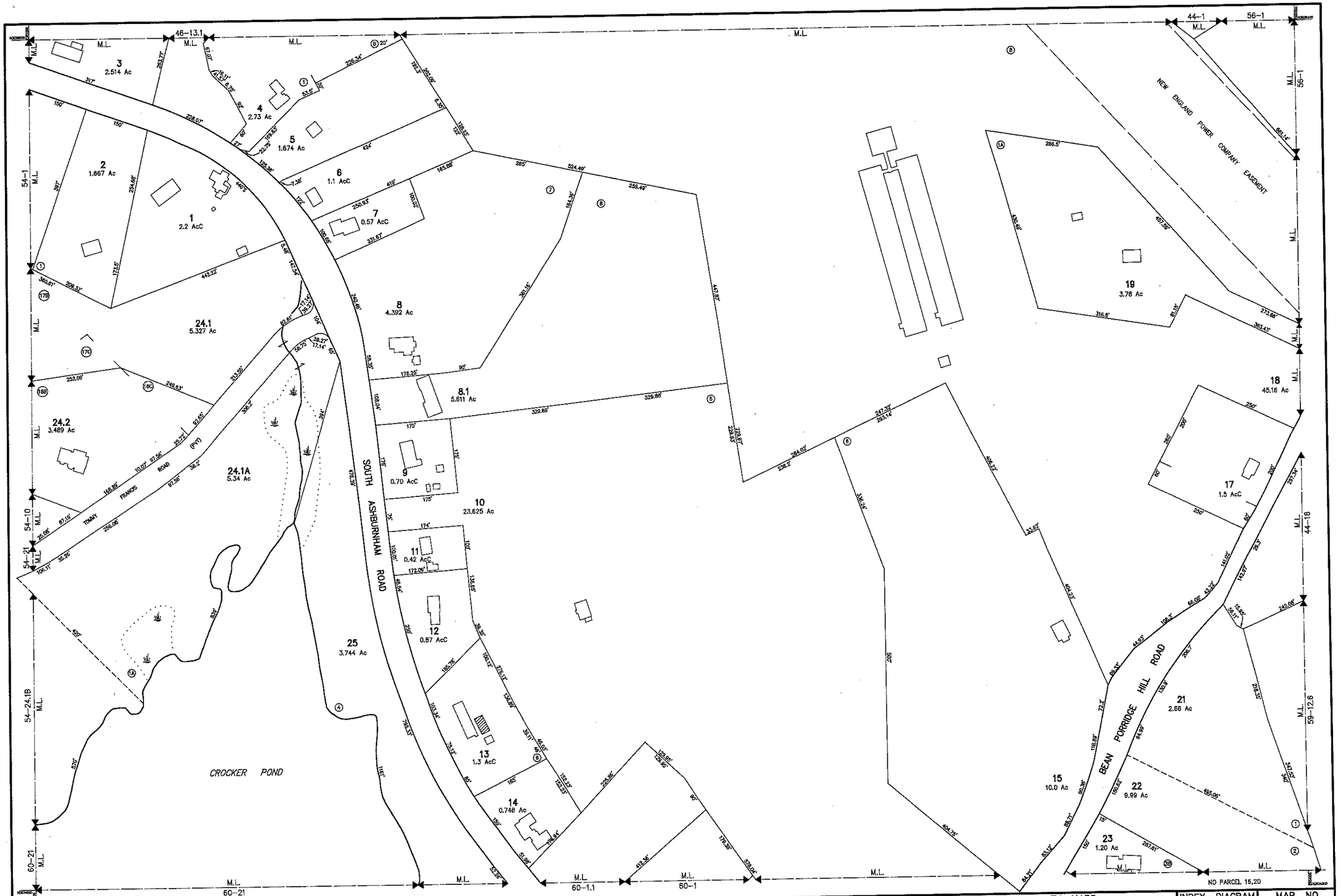

THIS MAP IS FOR ASSESSMENT PURPOSES. IT IS NOT VALID FOR LEGAL DESCRIPTION OR CONVEYANCE.

THE HORIZONTAL DATUM IS THE MASSACHUSETTS STATE PLANE COORDINATE SYSTEM, NAD 83.

PHOTOGRAPHY DATE: DECEMBER 8, 1999

COMPLETION DATE: MAY 1, 2001

PRODUCED IN 2000 BY

CAI Technologies
Precision Mapping, Geospatial Solutions
11 PLEASANT STREET, LITTLETON, NH 03561
800.322.4640 - WWW.CAI-TECH.COM

LEGEND

AREA SURVEYED . . . . . Ac
AREA CALCULATED . . . . . AcC
RECORD DIMENSION . . . . . .100'
SCALED DIMENSION . . . . . .100'S
MATCH LINE . . . . . M.L.
WATER . . . . . W

EXEMPT PROPERTY. . . . . E
SUBDIVISION LOT NO.. 2
BUILDING. . . . . B/W
RIGHT OF WAY/ACCESS . . . . . R/W
COMMON OWNERSHIP. C
WETLANDS. . . . . W

SCALE 1" = 100'

FEET 50 0 100 200 300

METERS 25 0 25 50 75

REVISED TO : JANUARY 1, 2014

PROPERTY MAPS

WESTMINSTER

MASSACHUSETTS

INDEX DIAGRAM

46	45	44
54		56
61	60	59

ON N

MAP NO.

55

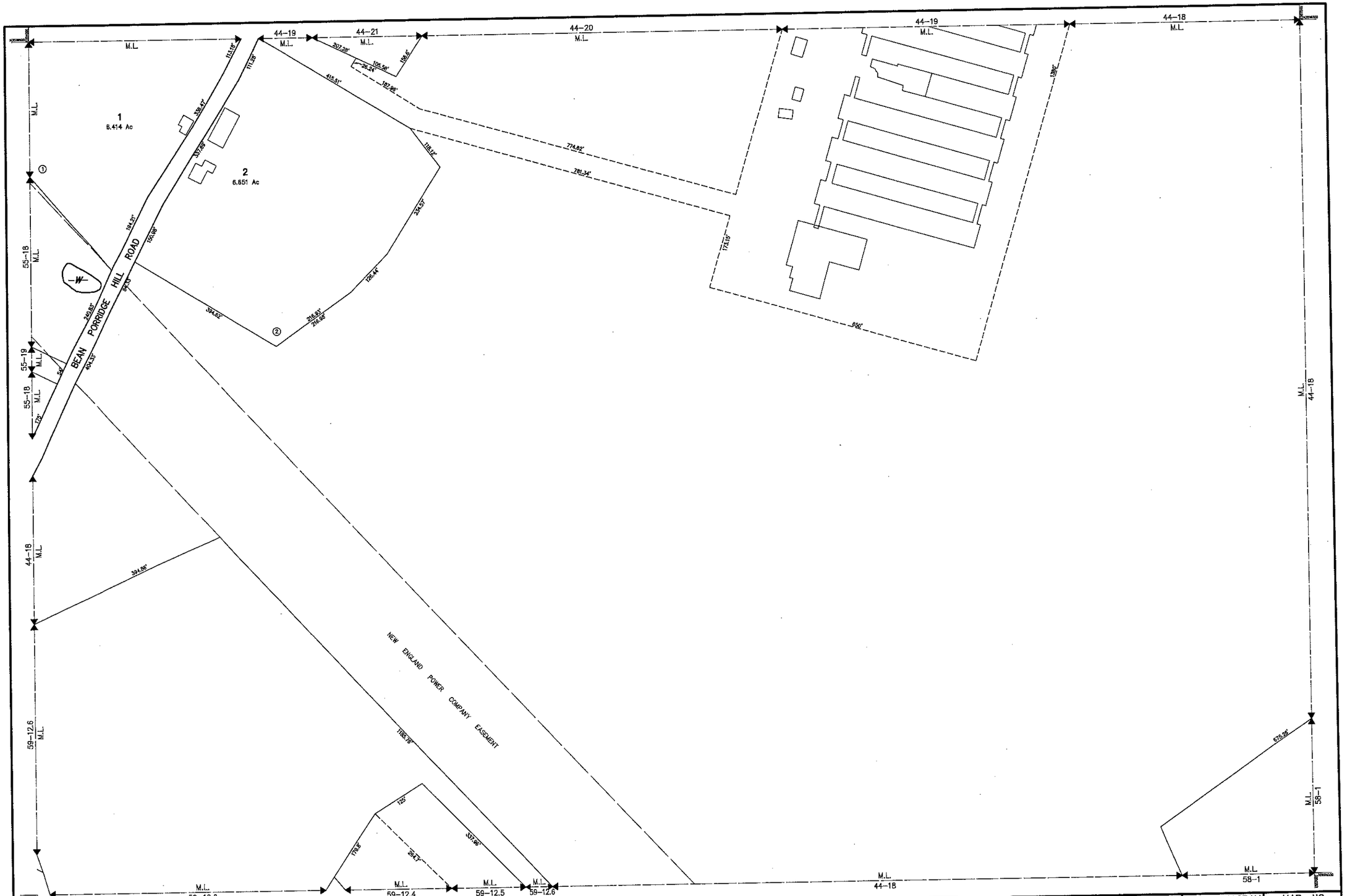

THIS MAP IS FOR ASSESSMENT PURPOSES. IT IS NOT VALID FOR LEGAL DESCRIPTION OR CONVEYANCE.

THE HORIZONTAL DATUM IS THE MASSACHUSETTS STATE PLANE COORDINATE SYSTEM, NAD 83.

PHOTOGRAPHY DATE: DECEMBER 8, 1999

COMPLETION DATE: MAY 1, 2001

PRODUCED IN 2000 BY

CAI Technologies
Precision Mapping, Geospatial Solutions

11 PLEASANT STREET, LITTLETON, NH 03561
888.322.4540 - WWW.CAI-TECH.COM

LEGEND

AREA SURVEYED . . . . . Ac
AREA CALCULATED . . . . . AcC
RECORD DIMENSION . . . . . 100'
SCALED DIMENSION . . . . . 100'S
MATCH LINE . . . . . M.L.
WATER . . . . . W

EXEMPT PROPERTY. . . . . E
SUBDIVISION LOT NO. 2
BUILDING. . . . . .
RIGHT OF WAY/ACCESS . . . . . R/W
COMMON OWNERSHIP. . . . . .
WETLANDS. . . . . .

SCALE 1" = 100'

FEET: 50 0 100 200 300

METERS: 25 0 25 50 75

REVISED TO : JANUARY 1, 2014

PROPERTY MAPS

WESTMINSTER

MASSACHUSETTS

INDEX DIAGRAM

45	44	43
55		57
60	59	58

GN

MAP NO.

56

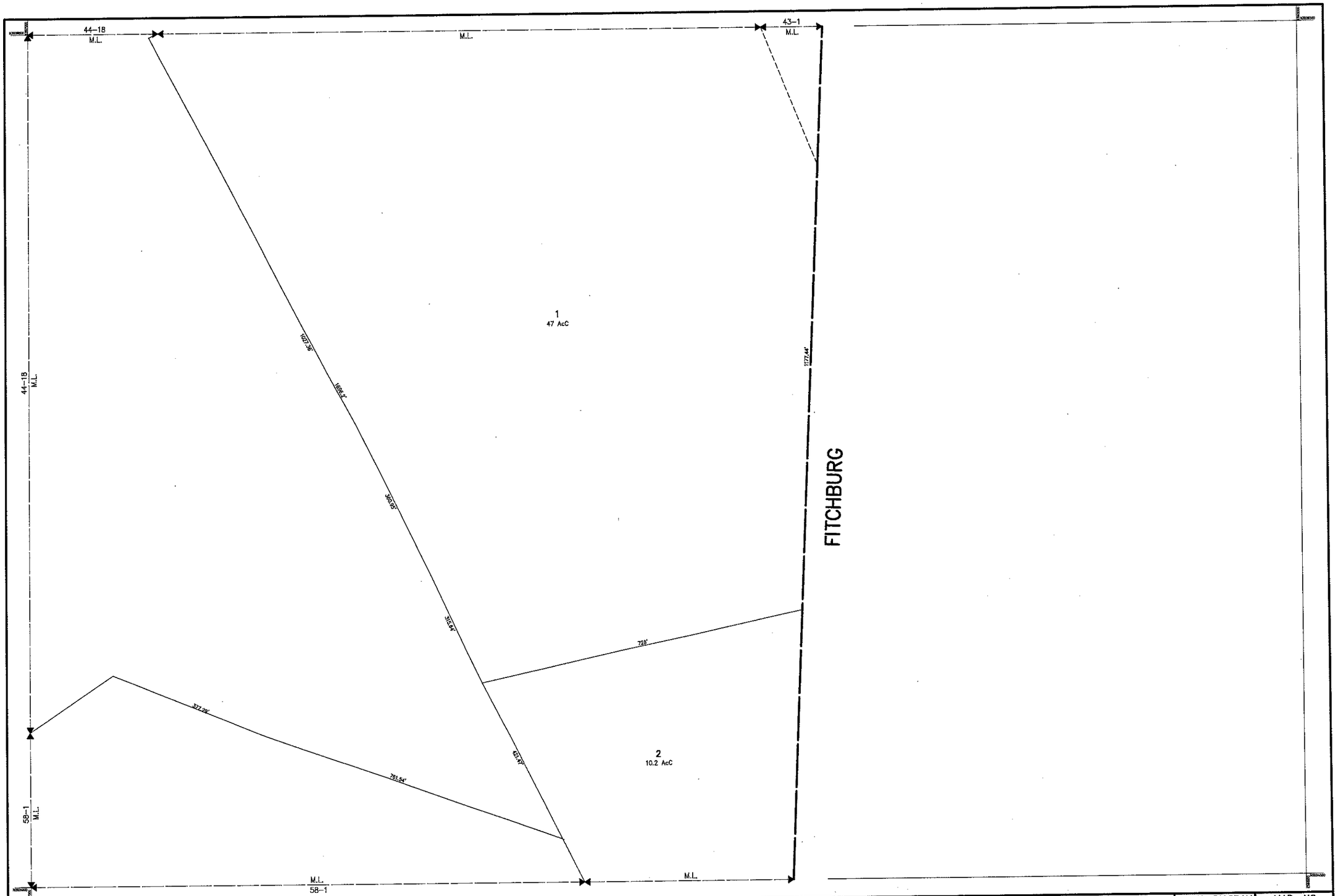

THIS MAP IS FOR ASSESSMENT PURPOSES. IT IS NOT VALID FOR LEGAL DESCRIPTION OR CONVEYANCE.

THE HORIZONTAL DATUM IS THE MASSACHUSETTS STATE PLANE COORDINATE SYSTEM, NAD 83.

PHOTOGRAPHY DATE: DECEMBER 8, 1999

COMPLETION DATE: MAY 1, 2001

PRODUCED IN 2000 BY

CAI Technologies
Precision Mapping Geospatial Solutions

11 PLEASANT STREET, LITTLETON, NH 03561
800.322.4540 - WWW.CAI-TECH.COM

LEGEND

AREA SURVEYED . . . . . Ac
AREA CALCULATED . . . . . AcC
RECORD DIMENSION . . . . . 100'
SCALED DIMENSION . . . . . 100'S
MATCH LINE . . . . . M.L.
WATER . . . . . W

EXEMPT PROPERTY. . . . . (E)
SUBDIVISION LOT NO. . . . . (2)
BUILDING. . . . . .
RIGHT OF WAY/ACCESS. . . . . R/W
COMMON OWNERSHIP. . . . . .
WETLANDS . . . . . W

SCALE 1" = 100'

FEET 50 0 100 200 300
25 0 25 50 75
METERS

REVISED TO : JANUARY 1, 2014

PROPERTY MAPS

WESTMINSTER

MASSACHUSETTS

INDEX DIAGRAM

44	43	
56		
59	58	

GN

MAP NO.

57

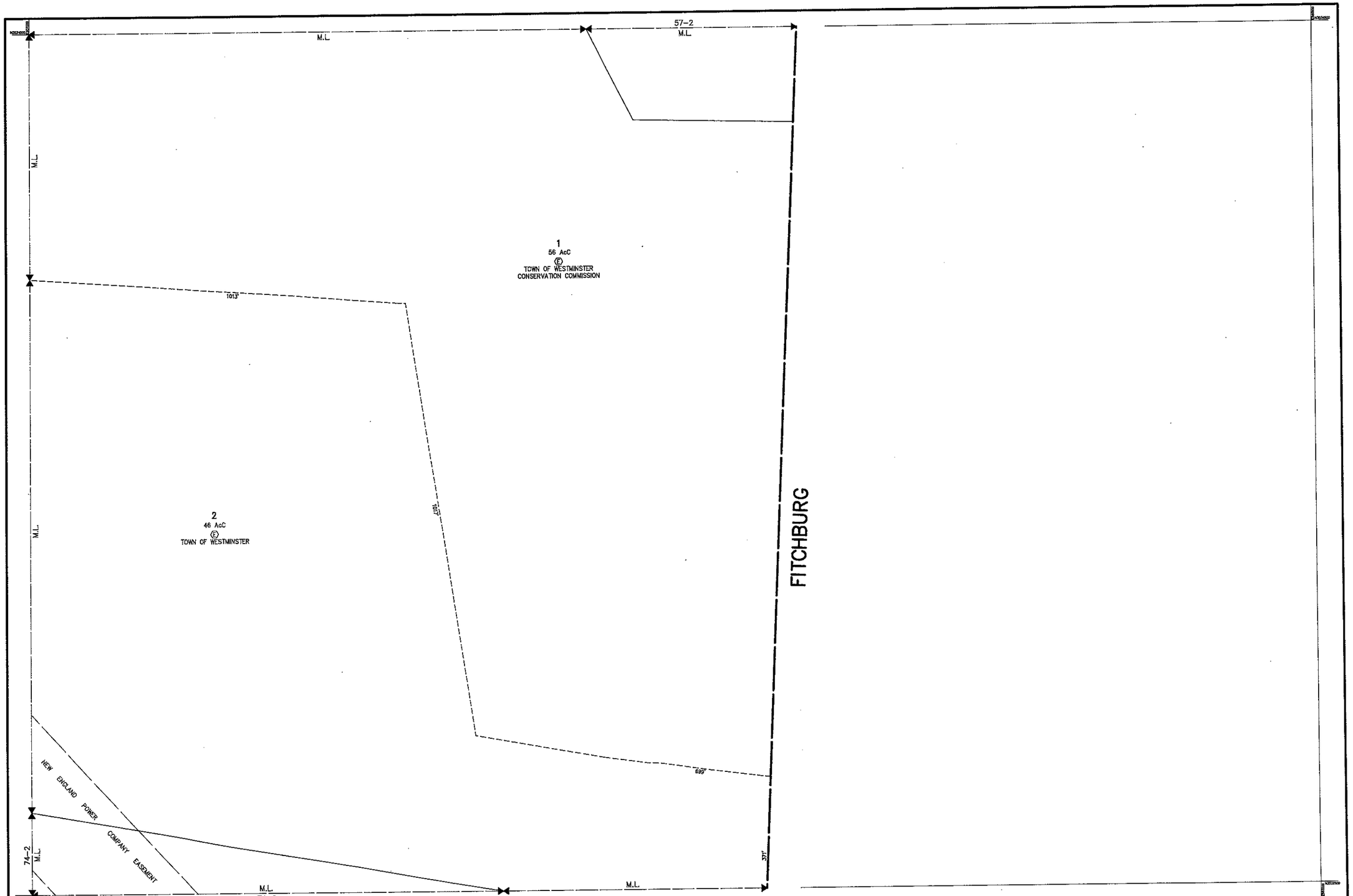

THIS MAP IS FOR ASSESSMENT PURPOSES. IT IS NOT VALID FOR LEGAL DESCRIPTION OR CONVEYANCE.

THE HORIZONTAL DATUM IS THE MASSACHUSETTS STATE PLANE COORDINATE SYSTEM, NAD 83.

PHOTOGRAPHY DATE: DECEMBER 8, 1999

COMPLETION DATE: MAY 1, 2001

PRODUCED IN 2000 BY

CAI Technologies
Precision Mapping Operational Software

11 PLEASANT STREET, LITTLETON, NH 03561
800.323.4540 - WWW.CAI-TECH.COM

LEGEND

AREA SURVEYED	Ac	EXEMPT PROPERTY	(E)
AREA CALCULATED	AcC	SUBDIVISION LOT NO.	(2)
RECORD DIMENSION	100'	BUILDING	
SCALED DIMENSION	100'S	RIGHT OF WAY/ACCESS	R/W
MATCH LINE	M.L.	COMMON OWNERSHIP	
WATER	W	WETLANDS	

SCALE 1" = 100'

FEET 50 0 100 200 300

METERS 25 0 25 50 75

REVISED TO : JANUARY 1, 2014

PROPERTY MAPS

WESTMINSTER

MASSACHUSETTS

INDEX DIAGRAM

56	57
59	
73	74

GN

MAP NO.

58

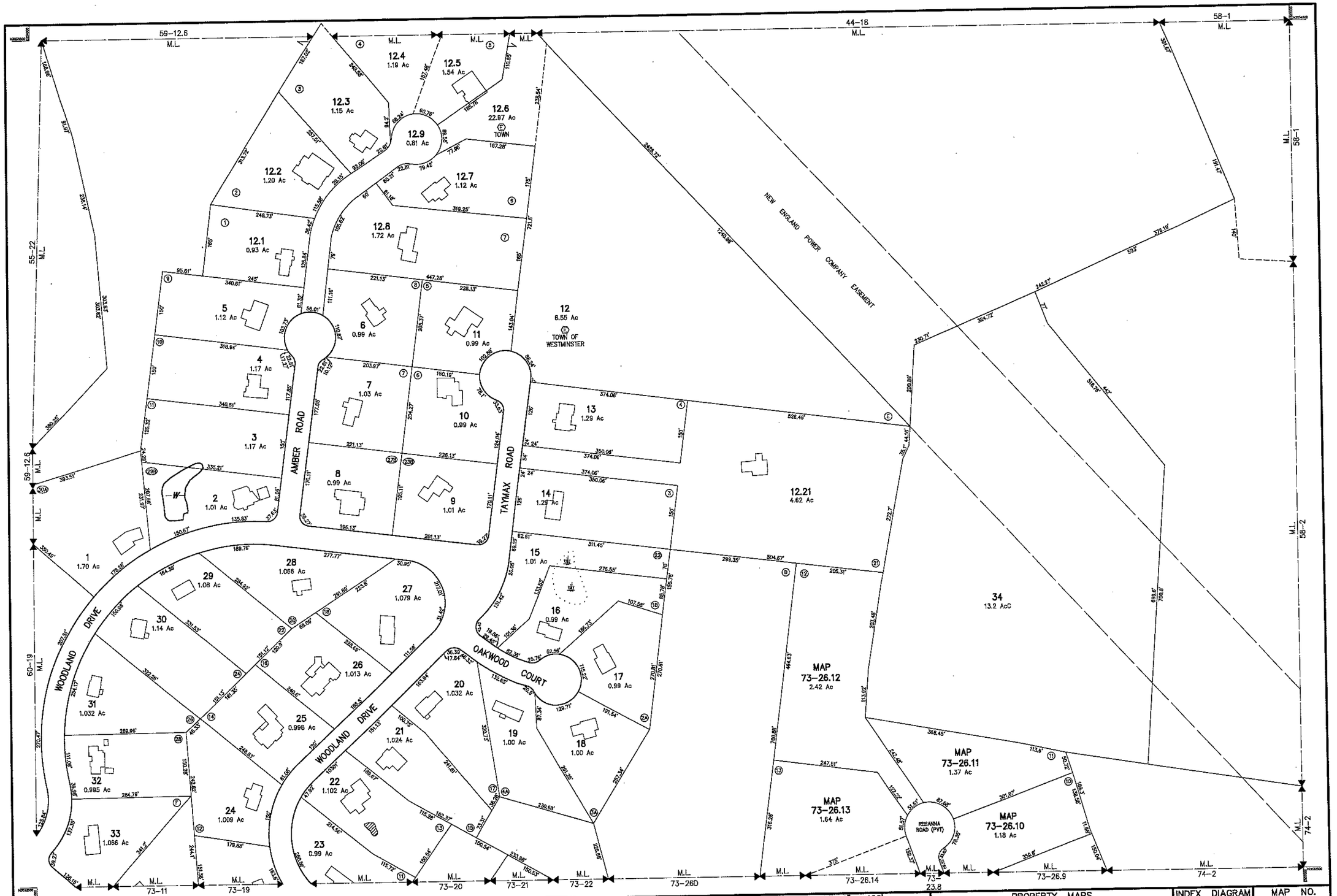

THIS MAP IS FOR ASSESSMENT PURPOSES. IT IS NOT VALID FOR LEGAL DESCRIPTION OR CONVEYANCE.

THE HORIZONTAL DATUM IS THE MASSACHUSETTS STATE PLANE COORDINATE SYSTEM, NAD 83.

PHOTOGRAPHY DATE: DECEMBER 8, 1999

COMPLETION DATE: MAY 1, 2001

PRODUCED IN 2000 BY

CAI Technologies
Precision Mapping, Geospatial Solutions
11 PLEASANT STREET, LITTLETON, NH 03561
800.322.4549 - WWW.CAI-TECH.COM

LEGEND

AREA SURVEYED . . . . . Ac
AREA CALCULATED . . . . . AcC
RECORD DIMENSION . . . . . 100'
SCALED DIMENSION . . . . . 100'S
MATCH LINE . . . . . M.L.
WATER . . . . . W

EXEMPT PROPERTY . . . . . (E)
SUBDIVISION LOT NO. . . . . (2)
BUILDING . . . . .
RIGHT OF WAY/ACCESS . . . . . R/W
COMMON OWNERSHIP . . . . .
WETLANDS . . . . .

SCALE 1" = 100'
FEET 50 0 100 200 300
25 0 25 50 75 METERS

REVISED TO : JANUARY 1, 2014

PROPERTY MAPS

WESTMINSTER

MASSACHUSETTS

INDEX DIAGRAM

55	56	57
60		58
72	73	74

GN N

MAP NO. 59

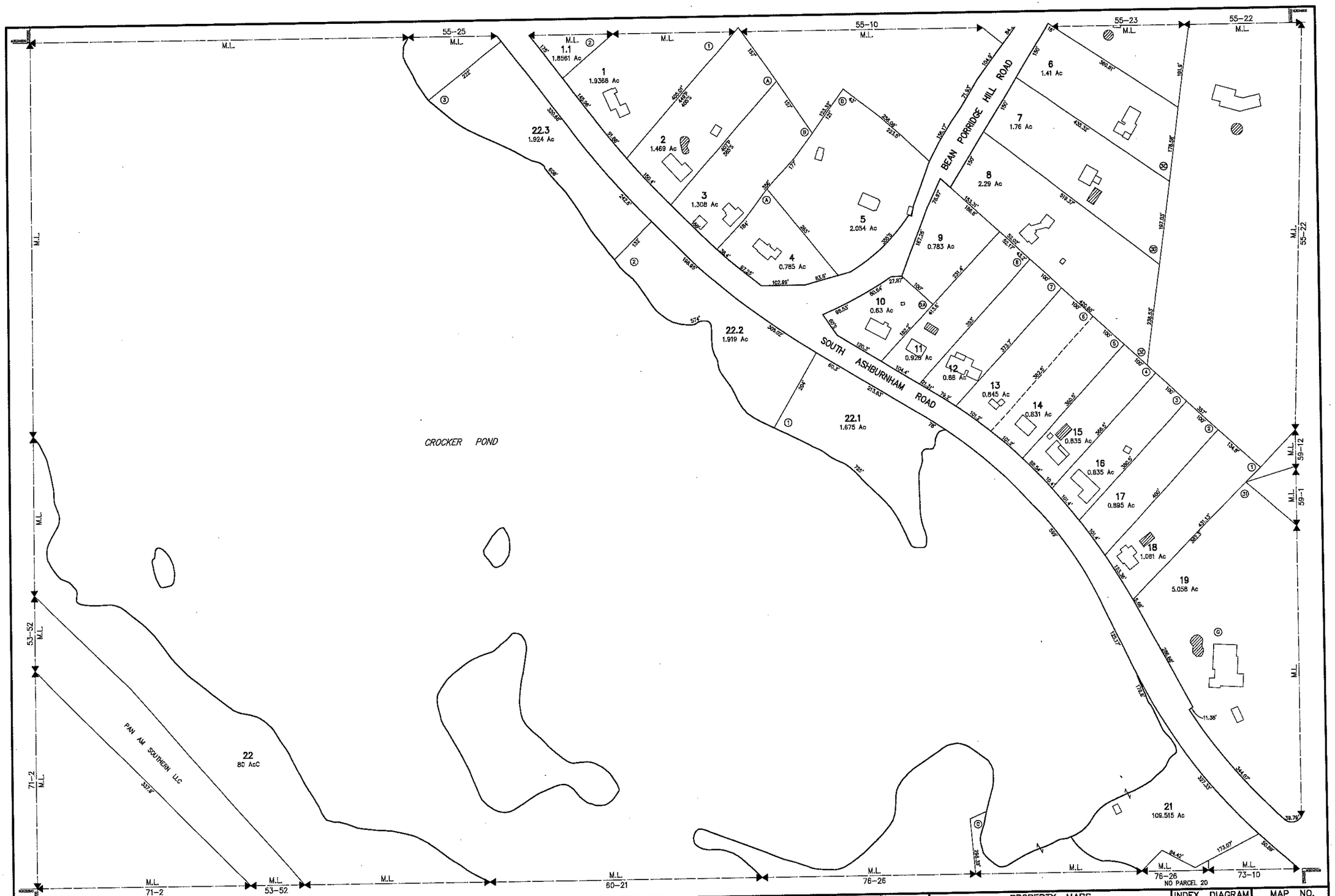

THIS MAP IS FOR ASSESSMENT PURPOSES. IT IS NOT VALID FOR LEGAL DESCRIPTION OR CONVEYANCE.

THE HORIZONTAL DATUM IS THE MASSACHUSETTS STATE PLANE COORDINATE SYSTEM, NAD 83.

PHOTOGRAPHY DATE: DECEMBER 8, 1999

COMPLETION DATE: MAY 1, 2001

PRODUCED IN 2000 BY

CAI Technologies
Precision Mapping, Geospatial Solutions

11 PLEASANT STREET, LITTLETON, NH 03561
800.322.4540 - WWW.CAI-TECH.COM

LEGEND

AREA SURVEYED . . . . . Ac
AREA CALCULATED . . . . . AcC
RECORD DIMENSION . . . . . .100'
SCALED DIMENSION . . . . . .100'S
MATCH LINE . . . . . M.L.
WATER . . . . . W

EXEMPT PROPERTY . . . . . E
SUBDIVISION LOT NO. 2
BUILDING . . . . . B
RIGHT OF WAY/ACCESS . . . . . R/W
COMMON OWNERSHIP C
WETLANDS . . . . . W

SCALE 1" = 100'

FEET: 50 0 100 200 300

METERS: 25 0 25 50 75

REVISED TO : JANUARY 1, 2014

PROPERTY MAPS

WESTMINSTER

MASSACHUSETTS

INDEX DIAGRAM

54	55	56
61		59
71	72	73

GN

MAP NO.

60

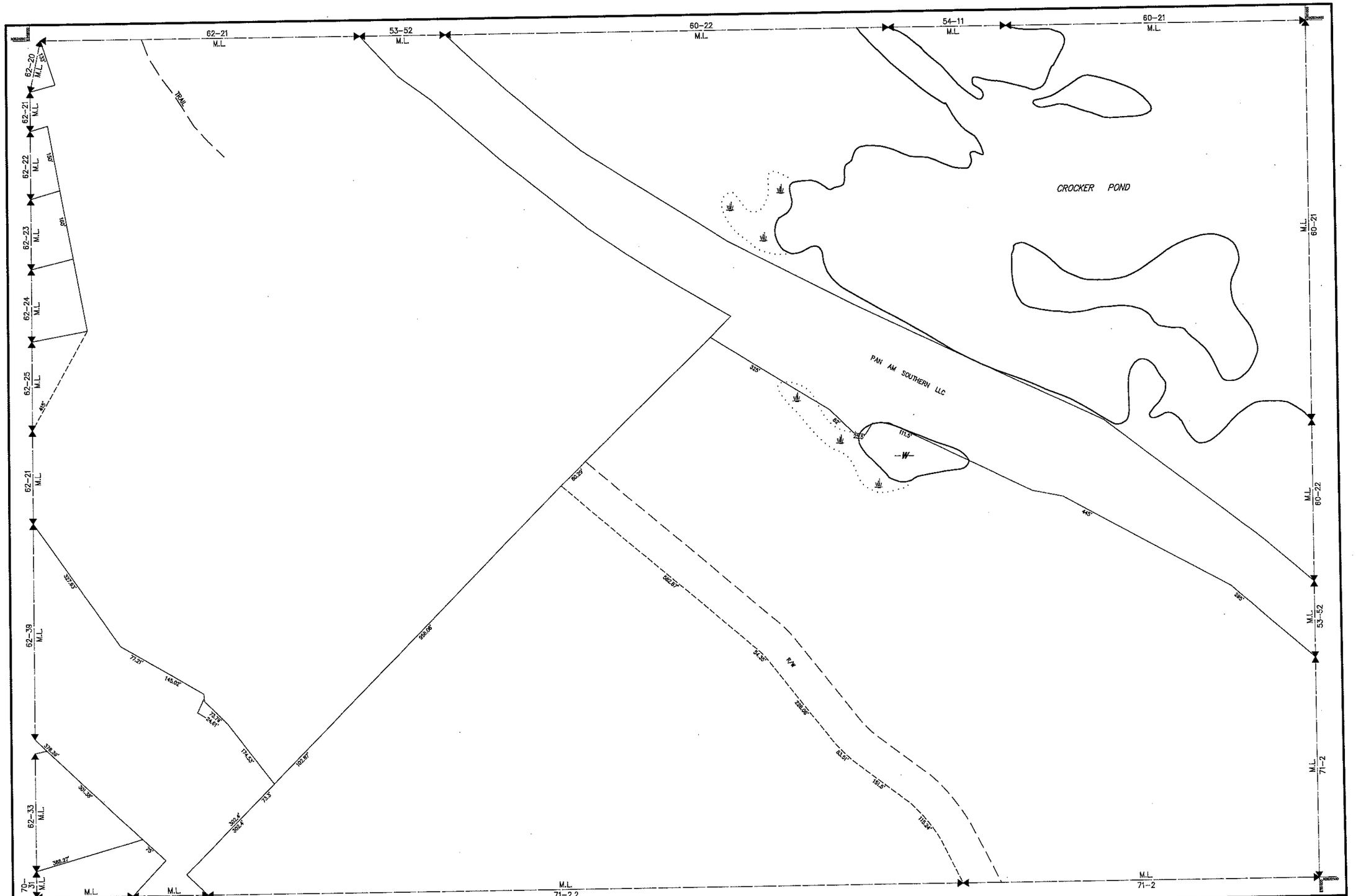

THIS MAP IS FOR ASSESSMENT PURPOSES. IT IS NOT VALID FOR LEGAL DESCRIPTION OR CONVEYANCE.

THE HORIZONTAL DATUM IS THE MASSACHUSETTS STATE PLANE COORDINATE SYSTEM, NAD 83.

PHOTOGRAPHY DATE: DECEMBER 8, 1999

COMPLETION DATE: MAY 1, 2001

PRODUCED IN 2000 BY

CAI Technologies
Precision Mapping, Geospatial Enhancement

11 PLEASANT STREET, LITTLETON, NH 03561
800.322.4540 - WWW.CAI-TECH.COM

LEGEND

AREA SURVEYED	Ac
AREA CALCULATED	AcC
RECORD DIMENSION	100'
SCALED DIMENSION	100's
MATCH LINE	M.L.
WATER	W
EXEMPT PROPERTY	E
SUBDIVISION LOT NO.	2
BUILDING	
RIGHT OF WAY/ACCESS	R/W
COMMON OWNERSHIP	
WETLANDS	

SCALE 1" = 100'

FEET 50 0 100 200 300

METERS 25 0 25 50 75

REVISED TO : JANUARY 1, 2014

PROPERTY MAPS

WESTMINSTER

MASSACHUSETTS

INDEX DIAGRAM

53	54	55
62		60
70	71	72

GN

MAP NO. 61

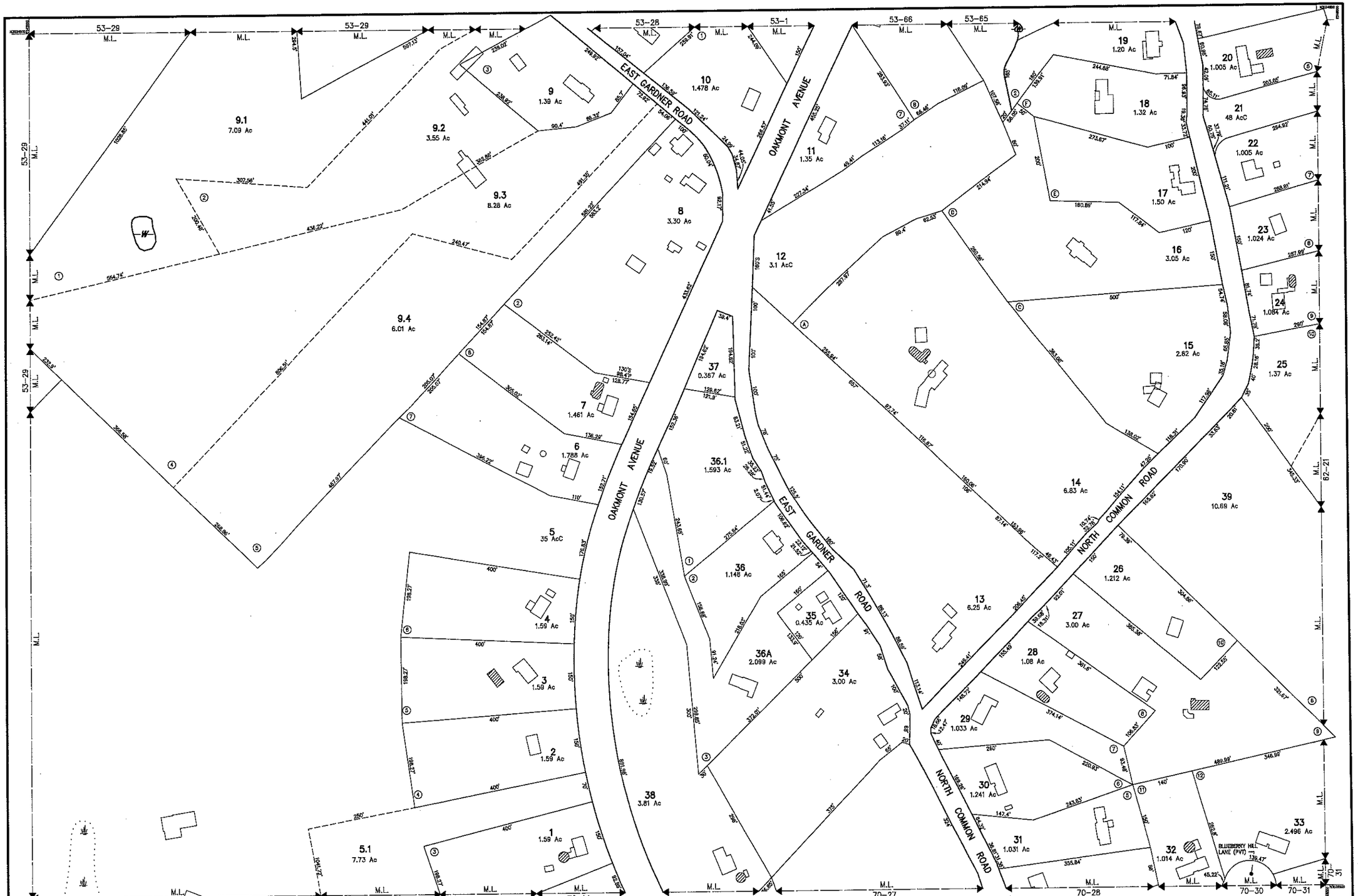

THIS MAP IS FOR ASSESSMENT PURPOSES. IT IS NOT VALID FOR LEGAL DESCRIPTION OR CONVEYANCE.

THE HORIZONTAL DATUM IS THE MASSACHUSETTS STATE PLANE COORDINATE SYSTEM, NAD 83.

PHOTOGRAPHY DATE: DECEMBER 8, 1999

COMPLETION DATE: MAY 1, 2001

PRODUCED IN 2000 BY

CAI Technologies
Precision Mapping Geospatial Solutions

11 PLEASANT STREET, LITTLETON, NH 03561
800.322.4640 - WWW.CAI-TECH.COM

LEGEND

AREA SURVEYED . . . . . Ac
AREA CALCULATED . . . . . AcC
RECORD DIMENSION . . . . . 100'
SCALED DIMENSION . . . . . 100'S
MATCH LINE . . . . . M.L.
WATER . . . . . W

EXEMPT PROPERTY. . . . . (F)
SUBDIVISION LOT NO.. . . . . (2)
BUILDING. . . . . .
RIGHT OF WAY/ACCESS. . . . . R/W
COMMON OWNERSHIP. . . . . .
WETLANDS . . . . . .

SCALE 1" = 100'

FEET 50 0 100 200 300

METERS 25 0 25 50 75

REVISED TO : JANUARY 1, 2014

PROPERTY MAPS

WESTMINSTER

MASSACHUSETTS

INDEX DIAGRAM

52	53	54
63		61
69	70	71

MAP NO.

62

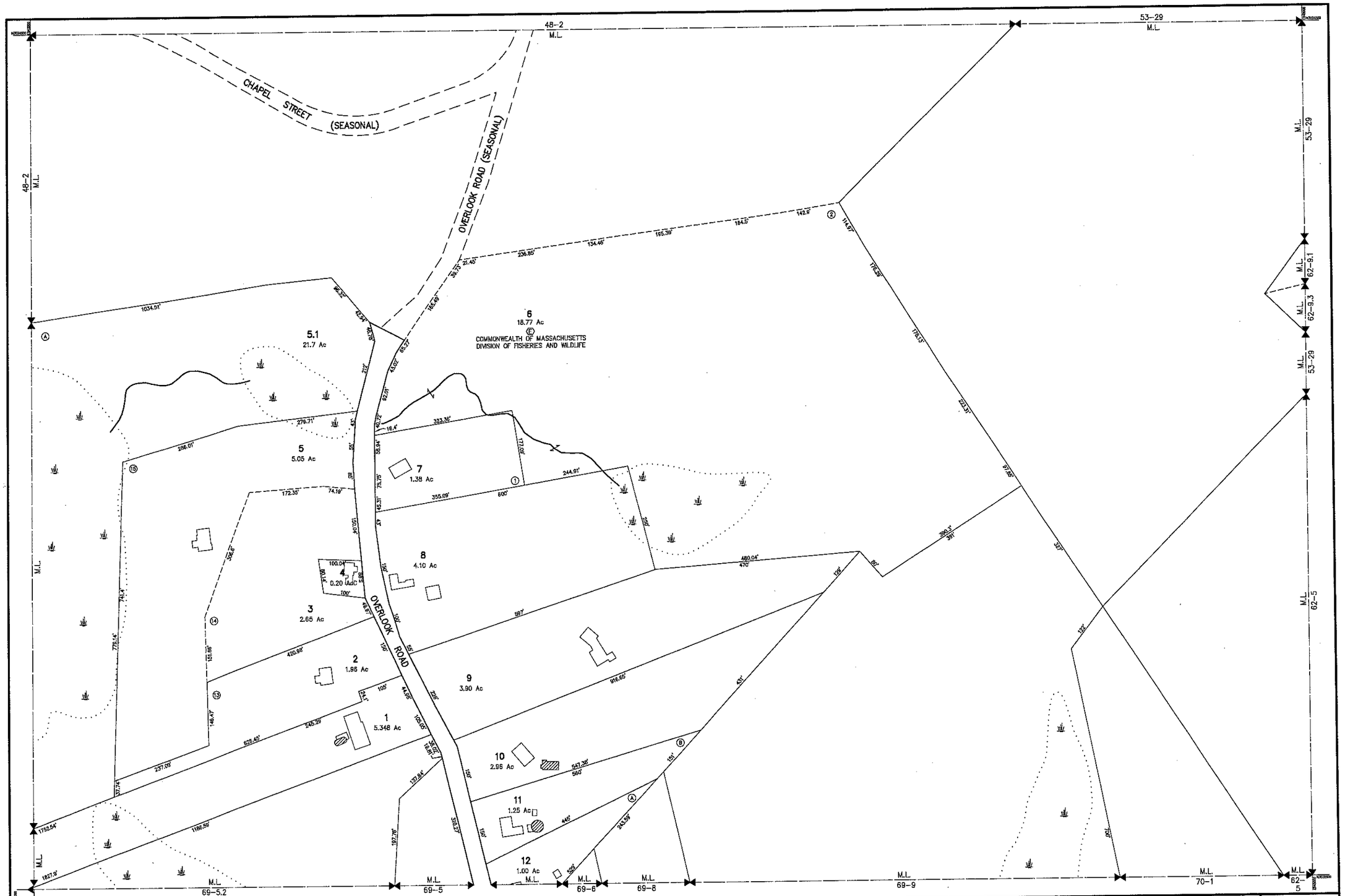

THIS MAP IS FOR ASSESSMENT PURPOSES. IT IS NOT VALID FOR LEGAL DESCRIPTION OR CONVEYANCE.

THE HORIZONTAL DATUM IS THE MASSACHUSETTS STATE PLANE COORDINATE SYSTEM, NAD 83.

PHOTOGRAPHY DATE: DECEMBER 8, 1999

COMPLETION DATE: MAY 1, 2001

PRODUCED IN 2000 BY

CAI Technologies
Precision Mapping Geospatial Solutions

11 PLEASANT STREET, LITTLETON, NH 03561
800.322.4640 - WWW.CAI-TECH.COM

LEGEND

AREA SURVEYED . . . . . Ac
AREA CALCULATED . . . . . AcC
RECORD DIMENSION . . . . . 100'
SCALED DIMENSION . . . . . 100'S
MATCH LINE . . . . . M.L.
WATER . . . . . W

EXEMPT PROPERTY. . . . . E
SUBDIVISION LOT NO.. 2
BUILDING. . . . . .
RIGHT OF WAY/ACCESS. . . . . R/W
COMMON OWNERSHIP. . . . . .
WETLANDS . . . . . .

SCALE 1" = 100'

FEET 50 0 100 200 300

METERS 25 0 25 50 75

REVISED TO : JANUARY 1, 2014

PROPERTY MAPS

WESTMINSTER

MASSACHUSETTS

INDEX DIAGRAM

51	52	53
64		62
68	69	70

GN

MAP NO.

63

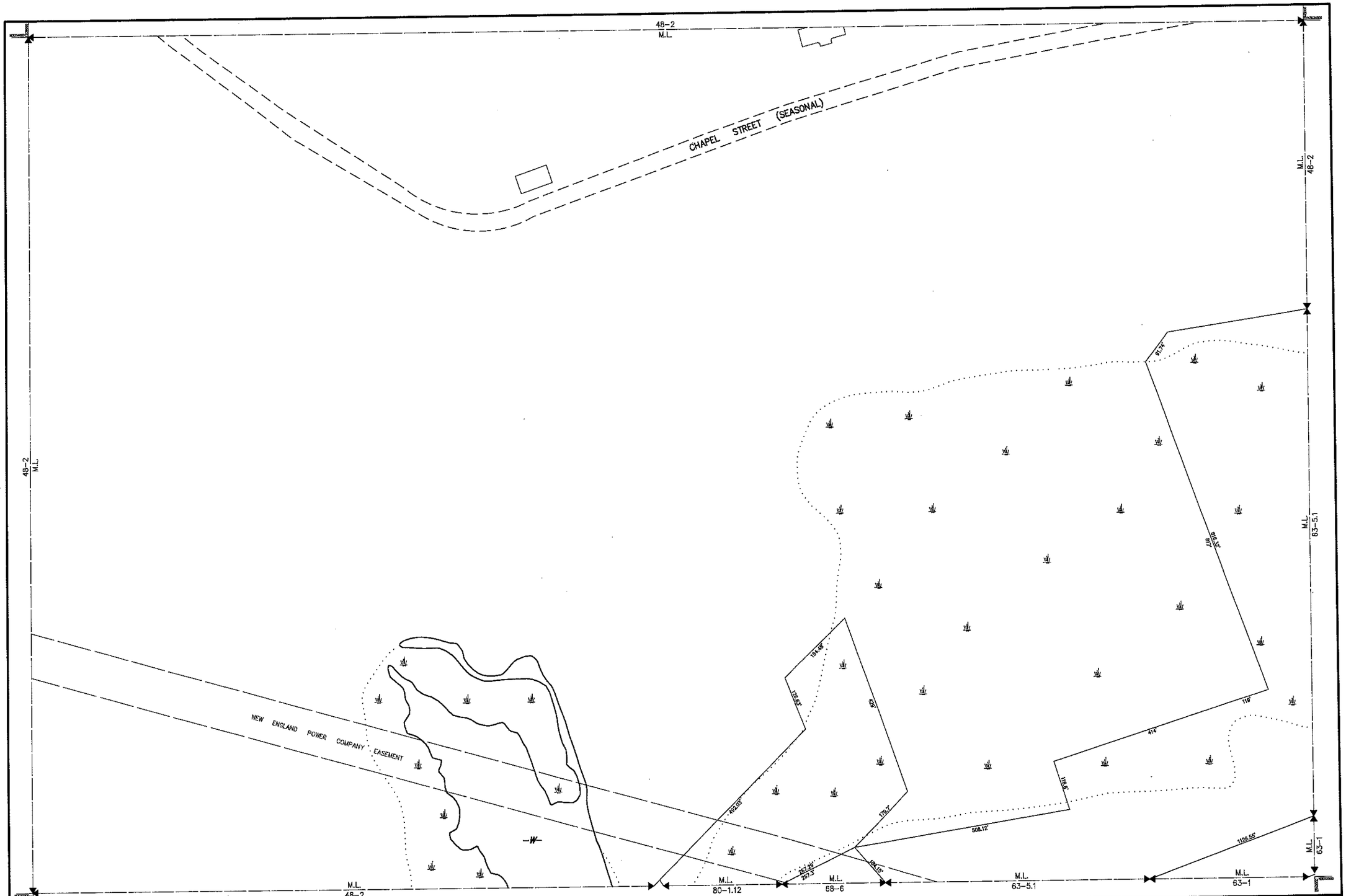

THIS MAP IS FOR ASSESSMENT PURPOSES. IT IS NOT VALID FOR LEGAL DESCRIPTION OR CONVEYANCE.

THE HORIZONTAL DATUM IS THE MASSACHUSETTS STATE PLANE COORDINATE SYSTEM, NAD 83.

PHOTOGRAPHY DATE: DECEMBER 8, 1999

COMPLETION DATE: MAY 1, 2001

PRODUCED IN 2000 BY

CAI Technologies

Precision Mapping, Geospatial Solutions

11 PLEASANT STREET, LITTLETON, NH 03561
800.322.4540 - WWW.CAI-TECH.COM

LEGEND

AREA SURVEYED	Ac
AREA CALCULATED	AcC
RECORD DIMENSION	100'
SCALED DIMENSION	100'S
MATCH LINE	M.L.
WATER	-W-
EXEMPT PROPERTY	E
SUBDIVISION LOT NO.	2
BUILDING	
RIGHT OF WAY/ACCESS	
COMMON OWNERSHIP	
WETLANDS	

SCALE 1" = 100'

FEET 50 0 100 200 300

METERS 25 0 25 50 75

REVISED TO : JANUARY 1, 2014

PROPERTY MAPS

WESTMINSTER

MASSACHUSETTS

INDEX DIAGRAM

50	51	52
65		63
67	68	69

MAP NO.

64

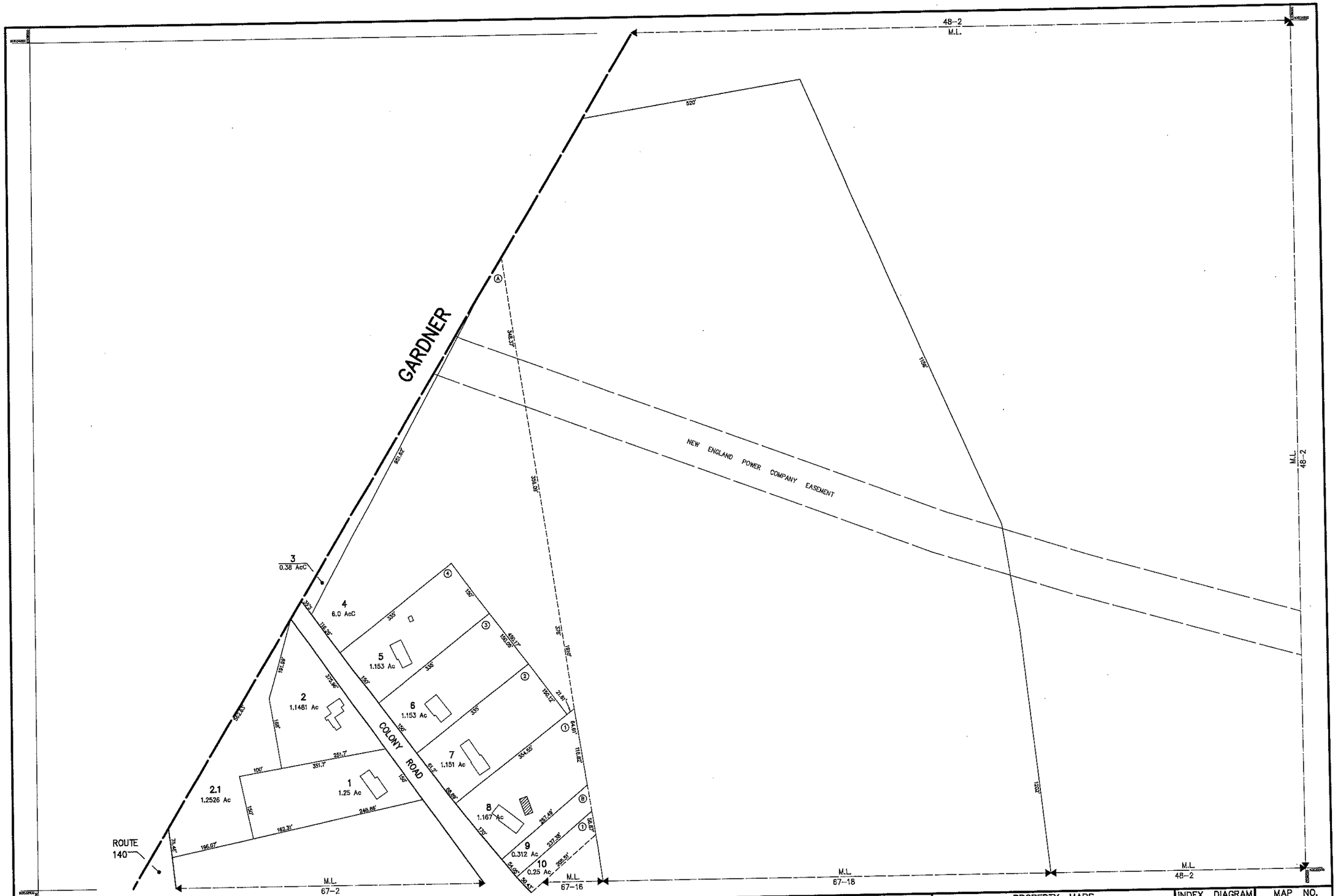

THIS MAP IS FOR ASSESSMENT PURPOSES. IT IS NOT VALID FOR LEGAL DESCRIPTION OR CONVEYANCE.

THE HORIZONTAL DATUM IS THE MASSACHUSETTS STATE PLANE COORDINATE SYSTEM, NAD 83.

PHOTOGRAPHY DATE: DECEMBER 8, 1999

COMPLETION DATE: MAY 1, 2001

PRODUCED IN 2000 BY

CAI Technologies

Precision Mapping Geospatial Solutions

11 PLEASANT STREET, LITTLETON, NH 03561
800.322.4640 - WWW.CAI-TECH.COM

LEGEND

AREA SURVEYED . . . . . Ac
AREA CALCULATED . . . . . AcC
RECORD DIMENSION . . . . . 100'
SCALED DIMENSION . . . . . 100'S
MATCH LINE . . . . . M.L.
WATER . . . . . W

EXEMPT PROPERTY. . . . . E
SUBDIVISION LOT NO. 2
BUILDING . . . . . BLDG
RIGHT OF WAY/ACCESS . . . . . R/W
COMMON OWNERSHIP. C
WETLANDS . . . . . W

SCALE 1" = 100'

FEET 50 0 100 200 300

METERS 25 0 25 50 75

REVISED TO : JANUARY 1, 2014

PROPERTY MAPS

WESTMINSTER

MASSACHUSETTS

INDEX DIAGRAM

	50	51
		64
66	67	68

GN

MAP NO.

65

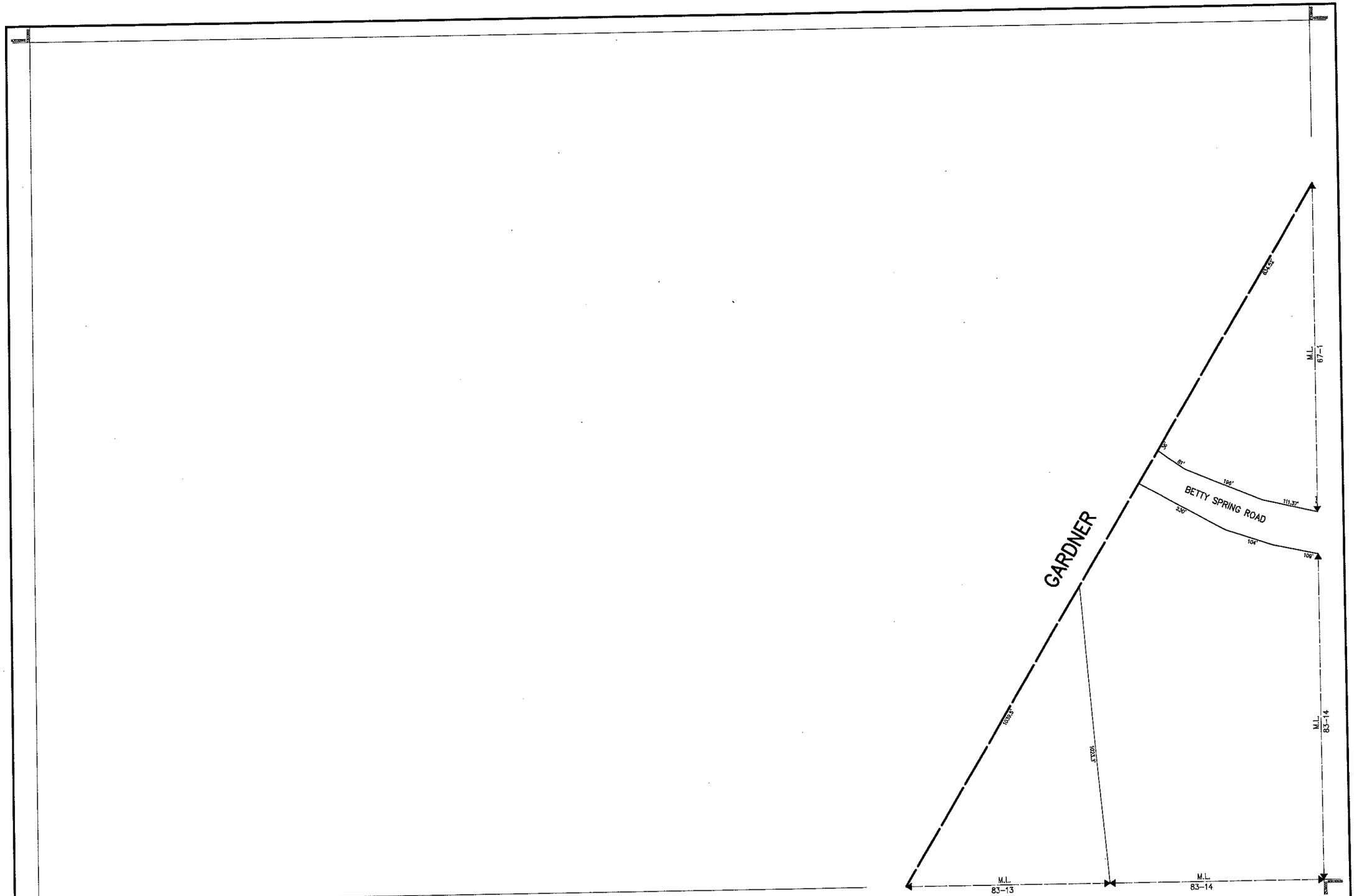

THIS MAP IS FOR ASSESSMENT PURPOSES. IT IS NOT VALID FOR LEGAL DESCRIPTION OR CONVEYANCE.

THE HORIZONTAL DATUM IS THE MASSACHUSETTS STATE PLANE COORDINATE SYSTEM, NAD 83.

PHOTOGRAPHY DATE: DECEMBER 8, 1999

COMPLETION DATE: MAY 1, 2001

PRODUCED IN 2000 BY

CAI Technologies

Precision Mapping, Geospatial Solutions

11 PLEASANT STREET, LITTLETON, NH 03561
800.327.4340 • WWW.CAI-TECH.COM

LEGEND

AREA SURVEYED . . . . . Ac
AREA CALCULATED . . . . . AcC
RECORD DIMENSION . . . . . 100'
SCALED DIMENSION . . . . . 100's
MATCH LINE . . . . . M.L.
WATER . . . . . W

EXEMPT PROPERTY. . . . . (E)
SUBDIVISION LOT NO. . . . . (2)
BUILDING . . . . .
RIGHT OF WAY/ACCESS . . . . . R/W
COMMON OWNERSHIP. . . . .
WETLANDS . . . . .

SCALE 1" = 100'

FEET 50 0 100 200 300

METERS 25 0 25 50 75

REVISED TO : JANUARY 1, 2014

PROPERTY MAPS

WESTMINSTER

MASSACHUSETTS

INDEX DIAGRAM

65
67
83 82

GN

MAP NO.

66

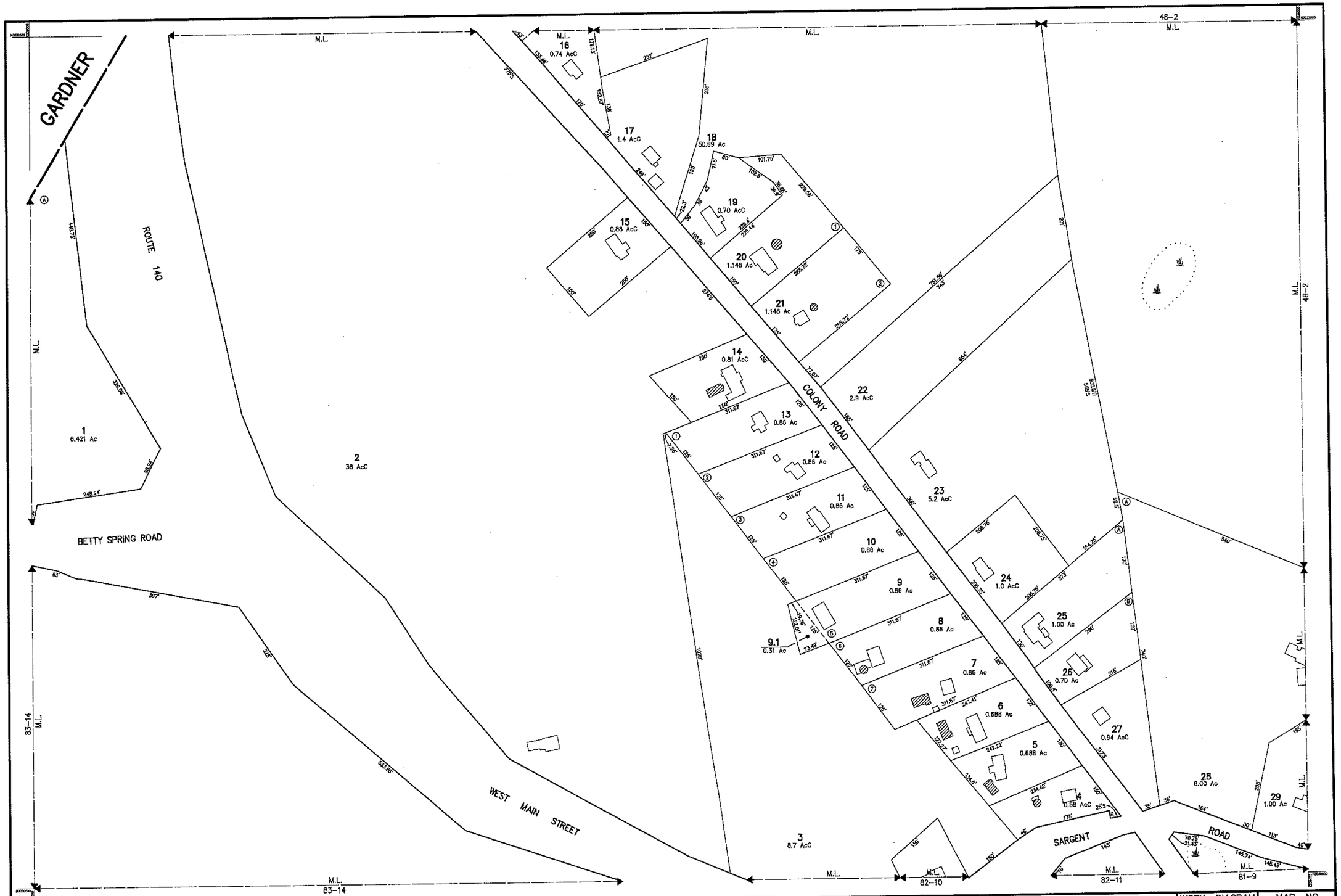

THIS MAP IS FOR ASSESSMENT PURPOSES. IT IS NOT VALID FOR LEGAL DESCRIPTION OR CONVEYANCE.

THE HORIZONTAL DATUM IS THE MASSACHUSETTS STATE PLANE COORDINATE SYSTEM, NAD 83.

PHOTOGRAPHY DATE: DECEMBER 8, 1999

COMPLETION DATE: MAY 1, 2001

PRODUCED IN 2000 BY

CAI Technologies

Precision Mapping, Geospatial Solutions

11 PLEASANT STREET, LITTLETON, NH 03561

800.322.4640 - WWW.CAI-TECH.COM

LEGEND

AREA SURVEYED . . . . . Ac

AREA CALCULATED . . . . . AcC

RECORD DIMENSION . . . . . 100'

SCALED DIMENSION . . . . . 100'S

MATCH LINE . . . . . M.L.

WATER . . . . . W

EXEMPT PROPERTY. . . . . E

SUBDIVISION LOT NO.. 2

BUILDING.. . . . . B/B

RIGHT OF WAY/ACCESS . . . . . R/W

COMMON OWNERSHIP. C

WETLANDS. . . . . W

FEET 50 0 100 200 300

SCALE 1" = 100'

25 0 25 50 75

METERS

REVISED TO : JANUARY 1, 2014

PROPERTY MAPS

WESTMINSTER

MASSACHUSETTS

INDEX DIAGRAM

	65	64
66		68
83	82	81

GN

MAP NO.

67

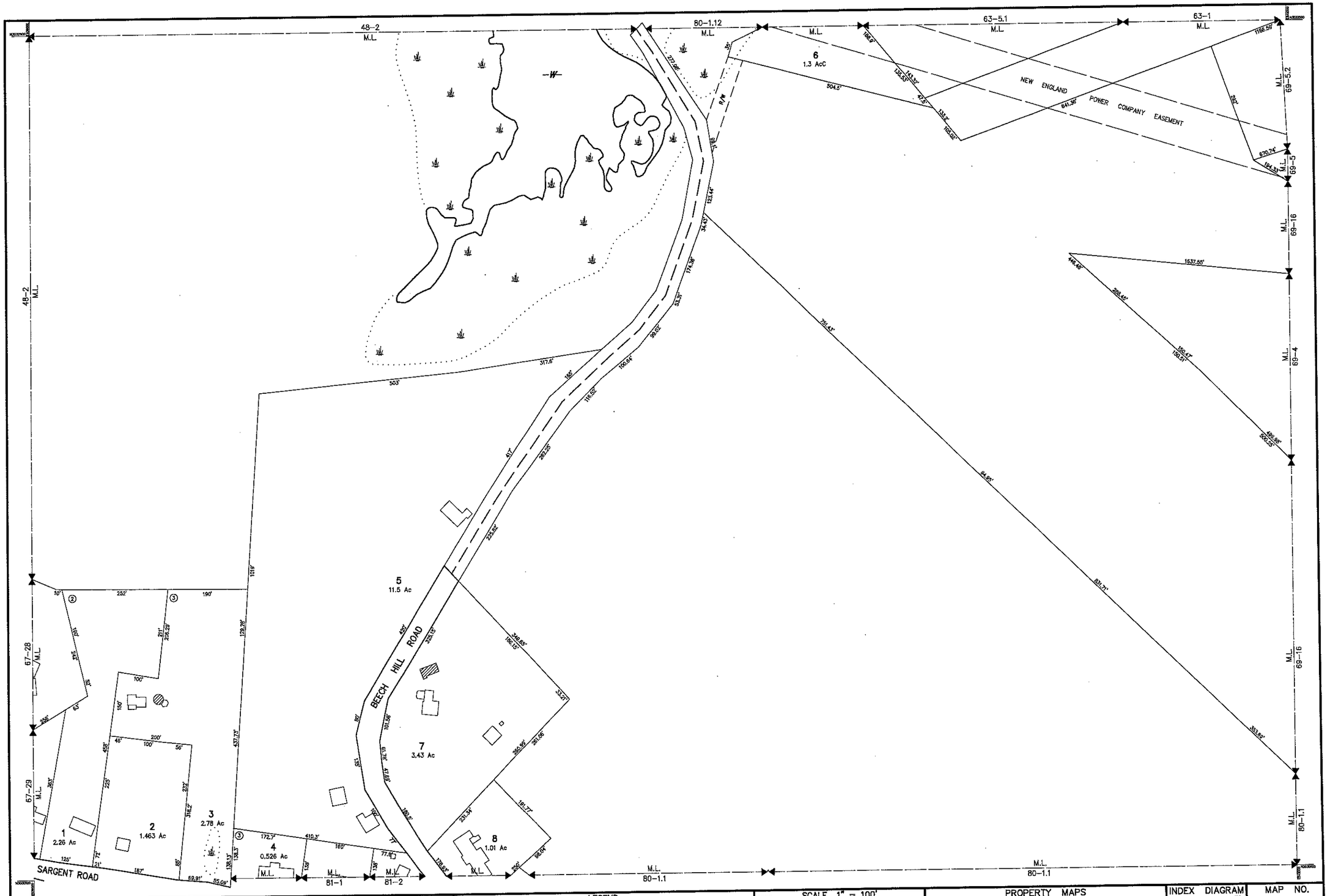

THIS MAP IS FOR ASSESSMENT PURPOSES. IT IS NOT VALID FOR LEGAL DESCRIPTION OR CONVEYANCE.

THE HORIZONTAL DATUM IS THE MASSACHUSETTS STATE PLANE COORDINATE SYSTEM, NAD 83.

PHOTOGRAPHY DATE: DECEMBER 8, 1999

COMPLETION DATE: MAY 1, 2001

PRODUCED IN 2000 BY

CAI Technologies
Precision Mapping Geospatial Solutions

11 PLEASANT STREET, LITTLETON, NH 03561
800.322.4540 - WWW.CAI-TECH.COM

LEGEND

AREA SURVEYED	Ac
AREA CALCULATED	AcC
RECORD DIMENSION	100'
SCALED DIMENSION	100'S
MATCH LINE	M.L.
WATER	W
EXEMPT PROPERTY	E
SUBDIVISION LOT NO.	2
BUILDING	
RIGHT OF WAY/ACCESS	R/W
COMMON OWNERSHIP	
WETLANDS	

SCALE 1" = 100'

FEET: 50 0 100 200 300

METERS: 25 0 25 50 75

REVISED TO : JANUARY 1, 2014

PROPERTY MAPS

WESTMINSTER

MASSACHUSETTS

INDEX DIAGRAM

65	64	63
67		69
82	81	80

GN

MAP NO.

68

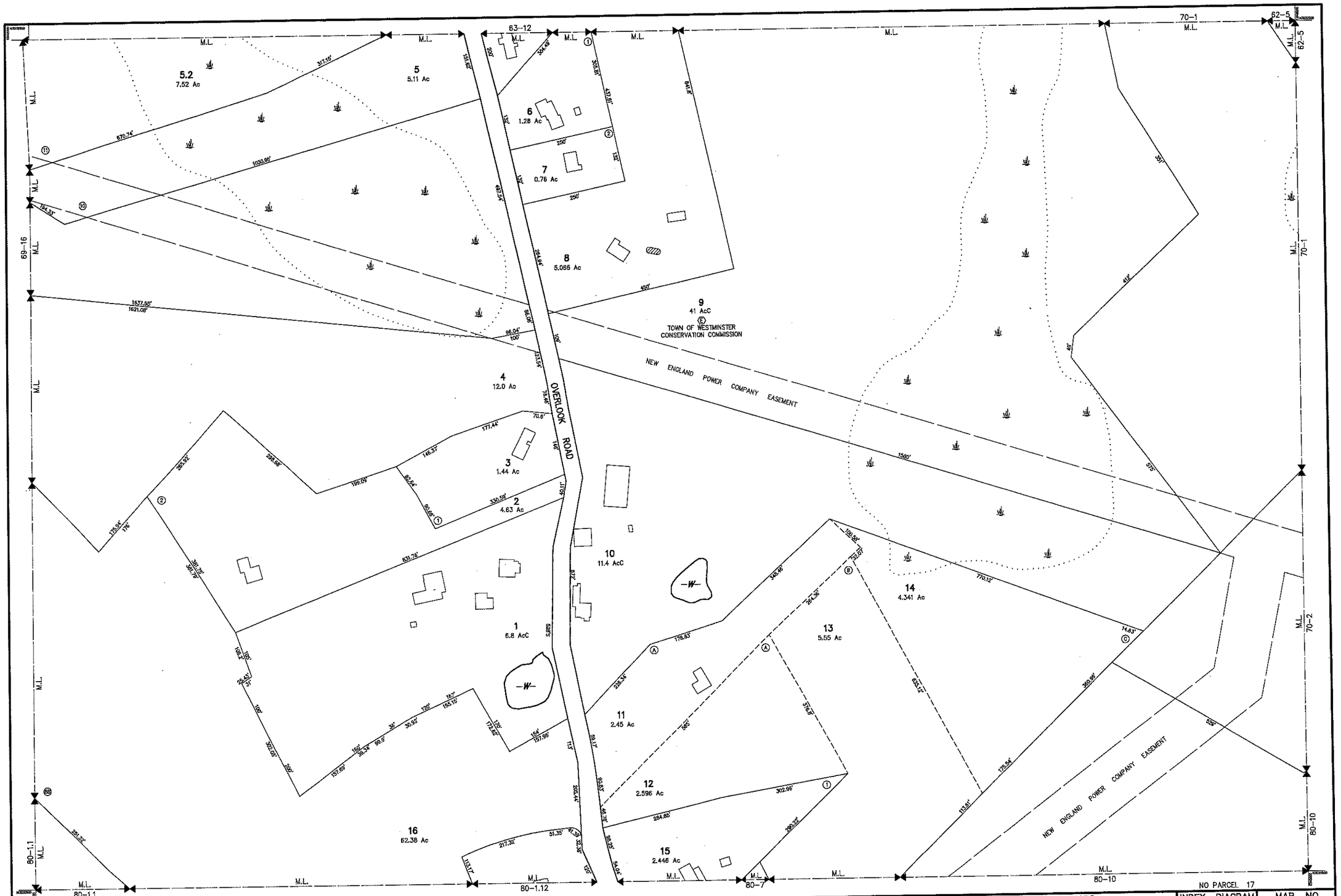

THIS MAP IS FOR ASSESSMENT PURPOSES. IT IS NOT VALID FOR LEGAL DESCRIPTION OR CONVEYANCE.

THE HORIZONTAL DATUM IS THE MASSACHUSETTS STATE PLANE COORDINATE SYSTEM, NAD 83.

PHOTOGRAPHY DATE: DECEMBER 8, 1999

COMPLETION DATE: MAY 1, 2001

PRODUCED IN 2000 BY

CAI Technologies
Precision Mapping. Geospatial Solutions

11 PLEASANT STREET, LITTLETON, NH 03561
800.322.4540 - WWW.CAI-TECH.COM

LEGEND

AREA SURVEYED . . . . . Ac
AREA CALCULATED . . . . . AcC
RECORD DIMENSION . . . . . 100'
SCALED DIMENSION . . . . . 100'S
MATCH LINE . . . . . M.L.
WATER . . . . . W

EXEMPT PROPERTY. . . . . E
SUBDIVISION LOT NO. 2
BUILDING. . . . . .
RIGHT OF WAY/ACCESS . . . . . R/W
COMMON OWNERSHIP. . . . . .
WETLANDS. . . . . .

SCALE 1" = 100'

FEET 50 0 100 200 300

METERS 25 0 25 50 75

REVISED TO : JANUARY 1, 2014

PROPERTY MAPS

WESTMINSTER

MASSACHUSETTS

INDEX DIAGRAM

64	63	62
68		70
81	80	79

ON

MAP NO.

69

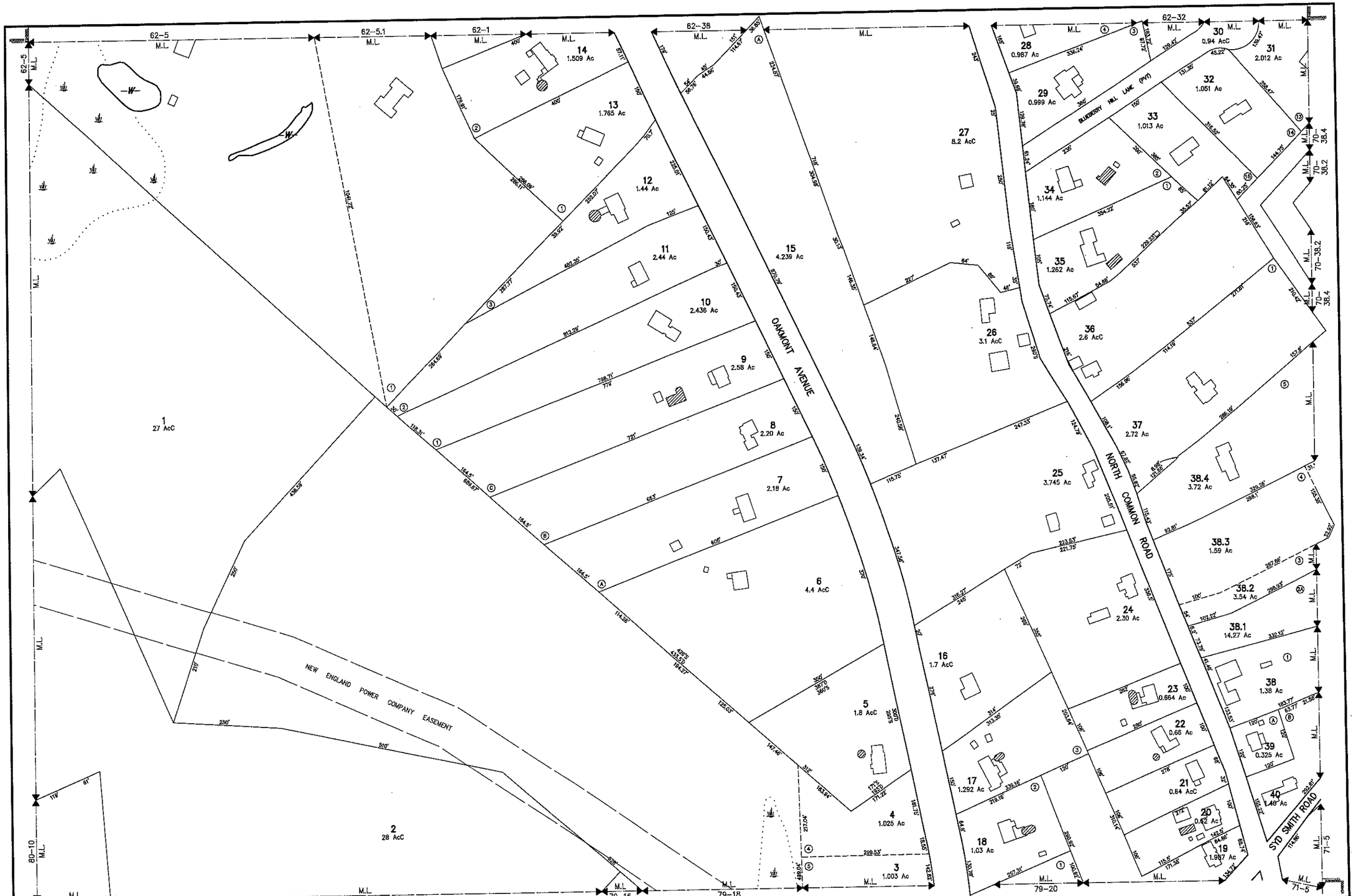

THIS MAP IS FOR ASSESSMENT PURPOSES. IT IS NOT VALID FOR LEGAL DESCRIPTION OR CONVEYANCE.

THE HORIZONTAL DATUM IS THE MASSACHUSETTS STATE PLANE COORDINATE SYSTEM, NAD 83.

PHOTOGRAPHY DATE: DECEMBER 8, 1999

COMPLETION DATE: MAY 1, 2001

PRODUCED IN 2000 BY

CAI Technologies

Precision Mapping, Geospatial Solutions

11 PLEASANT STREET, LITTLETON, NH 03561

800.322.4540 - WWW.CAI-TECH.COM

LEGEND

AREA SURVEYED . . . . . Ac

AREA CALCULATED . . . . . AcC

RECORD DIMENSION . . . . . 100'

SCALED DIMENSION . . . . . 100'S

MATCH LINE . . . . . M.L.

WATER . . . . . W

EXEMPT PROPERTY. . . . . (E)

SUBDIVISION LOT NO. . . . . (2)

BUILDING. . . . . B/W

RIGHT OF WAY/ACCESS . . . . . R/W

COMMON OWNERSHIP. C

WETLANDS. . . . . W

SCALE 1" = 100'

FEET 50 0 100 200 300

METERS 25 0 25 50 75

REVISED TO : JANUARY 1, 2014

PROPERTY MAPS

WESTMINSTER

MASSACHUSETTS

INDEX DIAGRAM

63	62	61
69		71
80	79	78

GN

MAP NO.

70

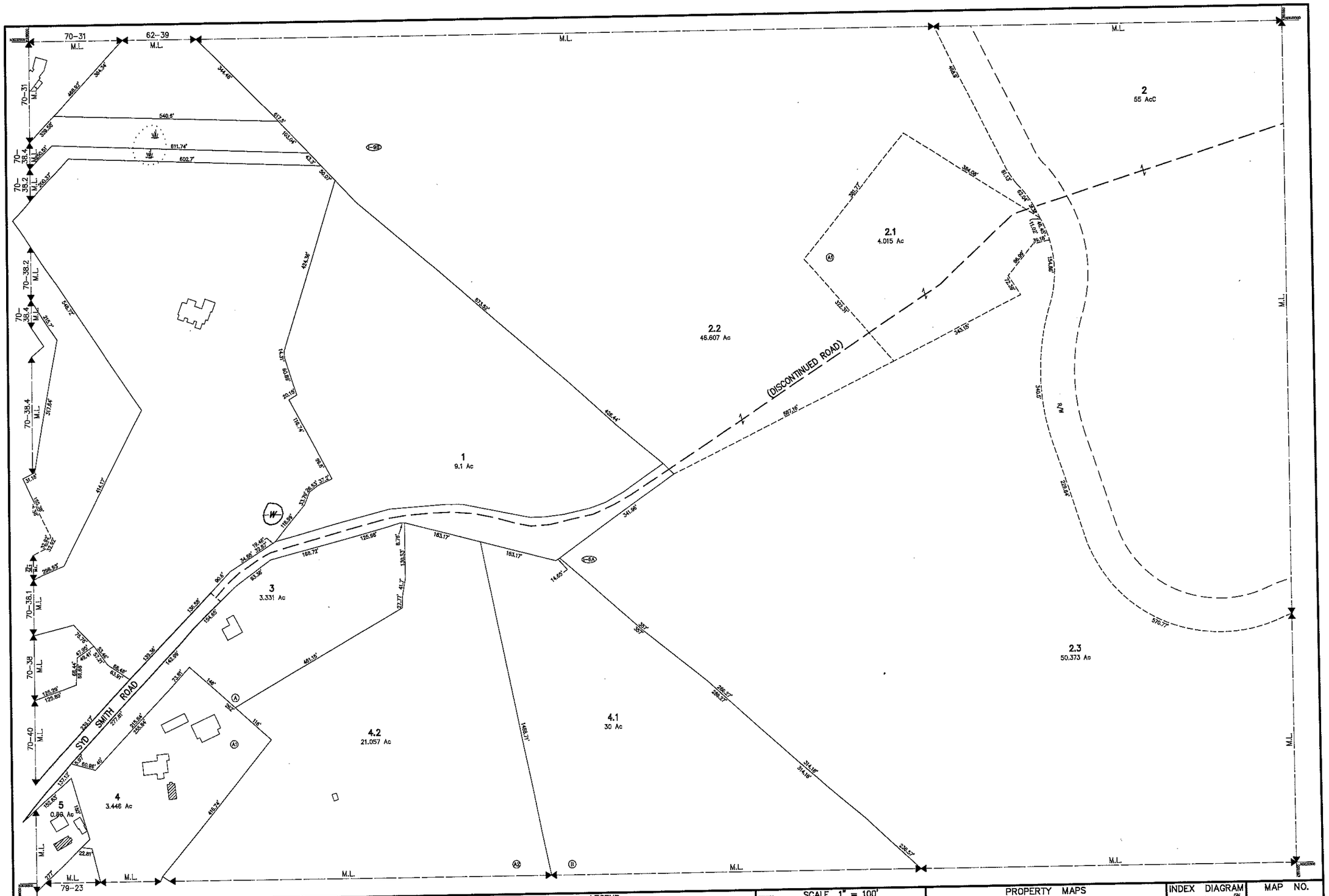

THIS MAP IS FOR ASSESSMENT PURPOSES. IT IS NOT VALID FOR LEGAL DESCRIPTION OR CONVEYANCE.

THE HORIZONTAL DATUM IS THE MASSACHUSETTS STATE PLANE COORDINATE SYSTEM, NAD 83.

PHOTOGRAPHY DATE: DECEMBER 8, 1999

COMPLETION DATE: MAY 1, 2001

PRODUCED IN 2000 BY

CAI Technologies
Precision Mapping, Geospatial Solutions

11 PLEASANT STREET, LITTLETON, NH 03561
800.322.4046 - WWW.CAI-TECH.COM

LEGEND

- AREA SURVEYED . . . . . Ac
- AREA CALCULATED . . . . . AcC
- RECORD DIMENSION . . . . . 100'
- SCALED DIMENSION . . . . . 100'S
- MATCH LINE . . . . . M.L.
- WATER . . . . . W
- EXEMPT PROPERTY . . . . . E
- SUBDIVISION LOT NO. 2
- BUILDING . . . . .
- RIGHT OF WAY/ACCESS . . . . . R/W
- COMMON OWNERSHIP . . . . .
- WETLANDS . . . . . W

SCALE 1" = 100'

FEET 50 0 100 200 300

METERS 25 0 25 50 75

REVISED TO : JANUARY 1, 2014

PROPERTY MAPS

WESTMINSTER

MASSACHUSETTS

INDEX DIAGRAM

62	61	60
70		72
79	78	77

ON

MAP NO.

71

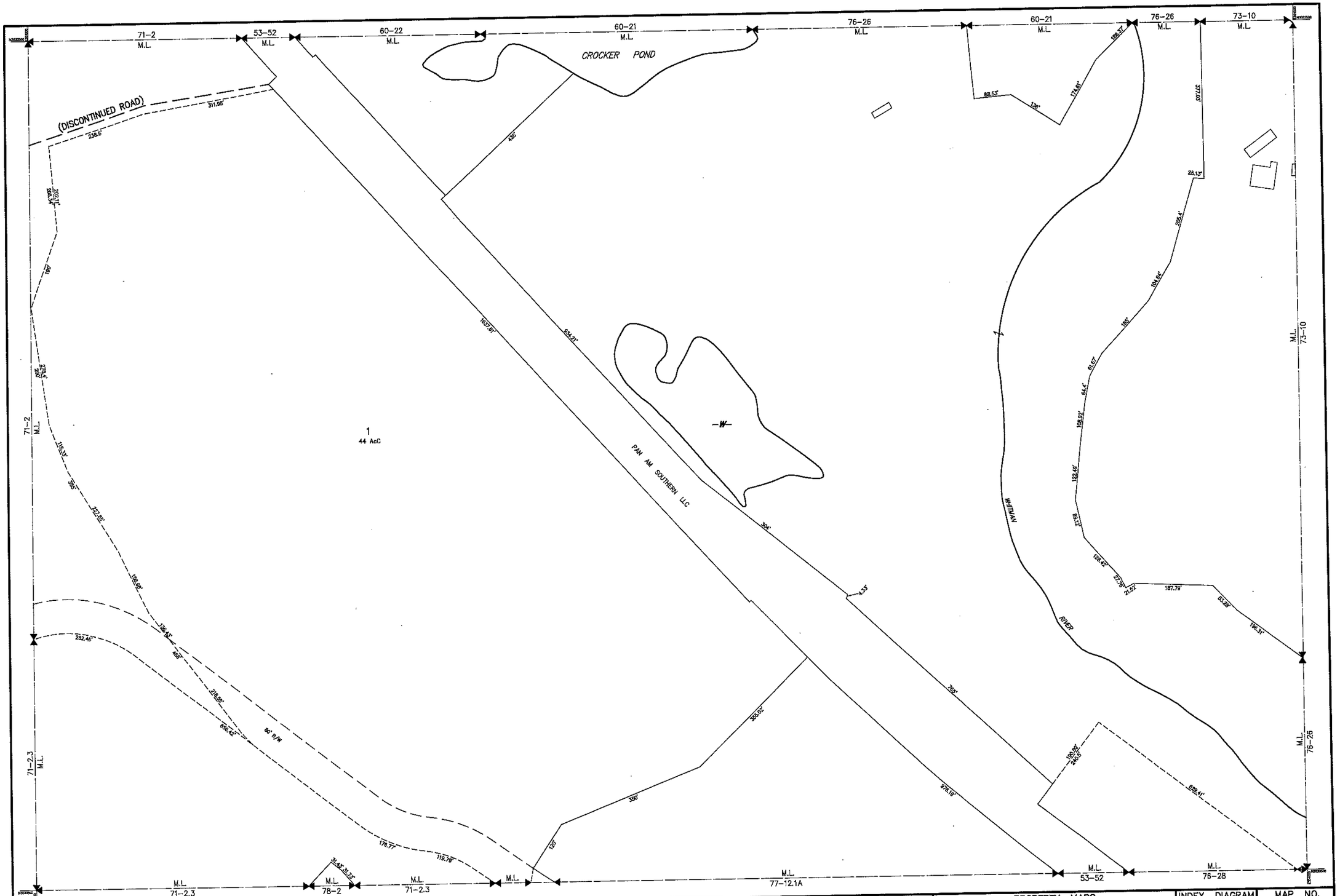

THIS MAP IS FOR ASSESSMENT PURPOSES. IT IS NOT VALID FOR LEGAL DESCRIPTION OR CONVEYANCE.

THE HORIZONTAL DATUM IS THE MASSACHUSETTS STATE PLANE COORDINATE SYSTEM, NAD 83.

PHOTOGRAPHY DATE: DECEMBER 8, 1999

COMPLETION DATE: MAY 1, 2001

PRODUCED IN 2000 BY

CAI Technologies

Precision Mapping Geospatial Solutions

11 PLEASANT STREET, LITTLETON, NH 03561
800.322.4540 - WWW.CAI-TECH.COM

LEGEND

AREA SURVEYED . . . . . Ac
AREA CALCULATED . . . . . AcC
RECORD DIMENSION . . . . . 100'
SCALED DIMENSION . . . . . 100'S
MATCH LINE . . . . . M.L.
WATER . . . . . -W-

EXEMPT PROPERTY . . . . . ©
SUBDIVISION LOT NO. . . . . ②
BUILDING . . . . . .
RIGHT OF WAY/ACCESS . . . . . R/W
COMMON OWNERSHIP . . . . . .
WETLANDS . . . . . W

SCALE 1" = 100'

FEET 50 0 100 200 300

METERS 25 0 25 50 75

REVISED TO : JANUARY 1, 2014

PROPERTY MAPS

WESTMINSTER

MASSACHUSETTS

INDEX DIAGRAM

61	60	59
71		73
78	77	76

GN

MAP NO.

72

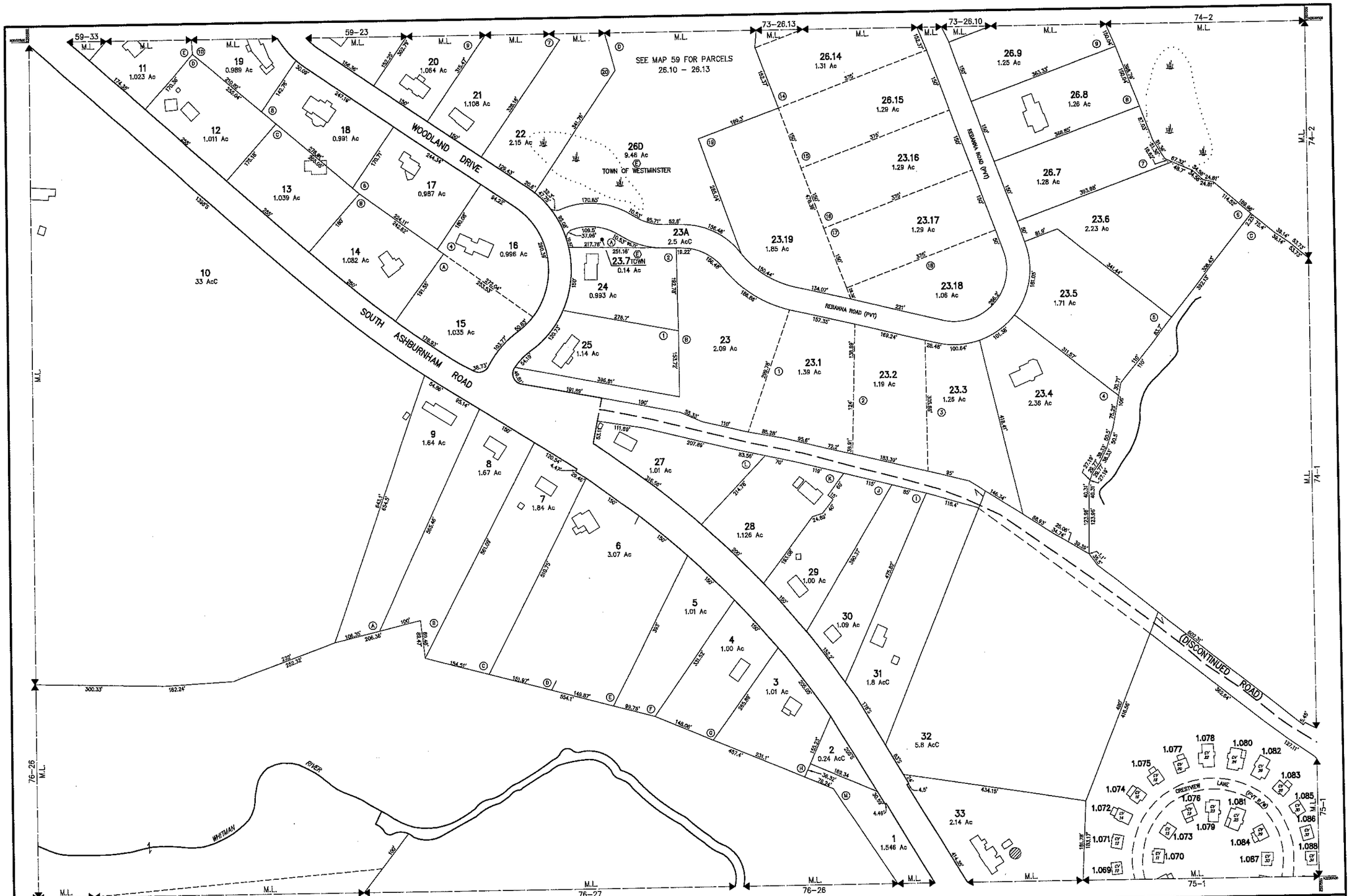

THIS MAP IS FOR ASSESSMENT PURPOSES. IT IS NOT VALID FOR LEGAL DESCRIPTION OR CONVEYANCE.

THE HORIZONTAL DATUM IS THE MASSACHUSETTS STATE PLANE COORDINATE SYSTEM, NAD 83.

PHOTOGRAPHY DATE: DECEMBER 8, 1999

COMPLETION DATE: MAY 1, 2001

PRODUCED IN 2000 BY

CAI Technologies
Precision Mapping, Geospatial Solutions
11 PLEASANT STREET, LITTLETON, NH 03561
800.322.4640 - WWW.CAI-TECH.COM

LEGEND

AREA SURVEYED . . . . . Ac
AREA CALCULATED . . . . . AcC
RECORD DIMENSION . . . . . 100'
SCALED DIMENSION . . . . . 100'S
MATCH LINE . . . . . M.L.
WATER . . . . . W

EXEMPT PROPERTY . . . . . E
SUBDIVISION LOT NO. 2
BUILDING . . . . . B/W
RIGHT OF WAY/ACCESS . . . . . R/W
COMMON OWNERSHIP C
WETLANDS . . . . . W

SCALE 1" = 100'

FEET 50 0 100 200 300

METERS 25 0 25 50 75

REVISED TO : JANUARY 1, 2014

PROPERTY MAPS

WESTMINSTER

MASSACHUSETTS

INDEX DIAGRAM

60	59	58
72		74
77	76	75

MAP NO. 73

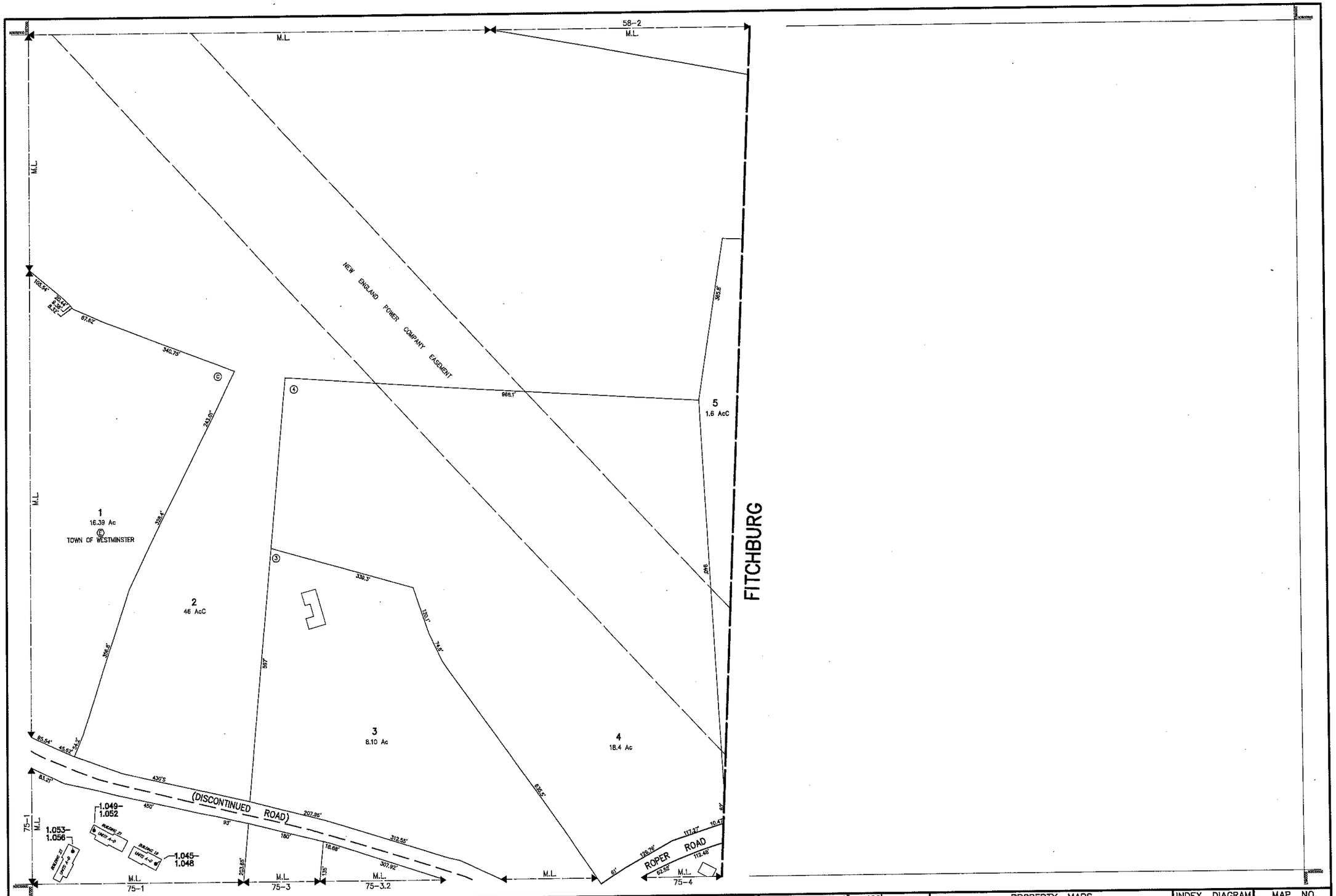

THIS MAP IS FOR ASSESSMENT PURPOSES. IT IS NOT VALID FOR LEGAL DESCRIPTION OR CONVEYANCE.

THE HORIZONTAL DATUM IS THE MASSACHUSETTS STATE PLANE COORDINATE SYSTEM, NAD 83.

PHOTOGRAPHY DATE: DECEMBER 8, 1999

COMPLETION DATE: MAY 1, 2001

PRODUCED IN 2000 BY

CAI Technologies
Precision Mapping, Geospatial Solutions

11 PLEASANT STREET, LITTLETON, NH 03561
800.322.4640 - WWW.CAI-TECH.COM

LEGEND

AREA SURVEYED . . . . . Ac
AREA CALCULATED . . . . . AcC
RECORD DIMENSION . . . . . 100'
SCALED DIMENSION . . . . . 100'S
MATCH LINE . . . . . M.L.
WATER . . . . . W

EXEMPT PROPERTY . . . . . E
SUBDIVISION LOT NO. 2
BUILDING . . . . . .
RIGHT OF WAY/ACCESS . . . . . R/W
COMMON OWNERSHIP . . . . . .
WETLANDS . . . . . .

SCALE 1" = 100'

FEET 50 0 100 200 300

25 0 25 50 75

METERS

REVISED TO : JANUARY 1, 2014

PROPERTY MAPS

WESTMINSTER

MASSACHUSETTS

INDEX DIAGRAM

	59	58
73		
76	75	

GN

MAP NO.

74

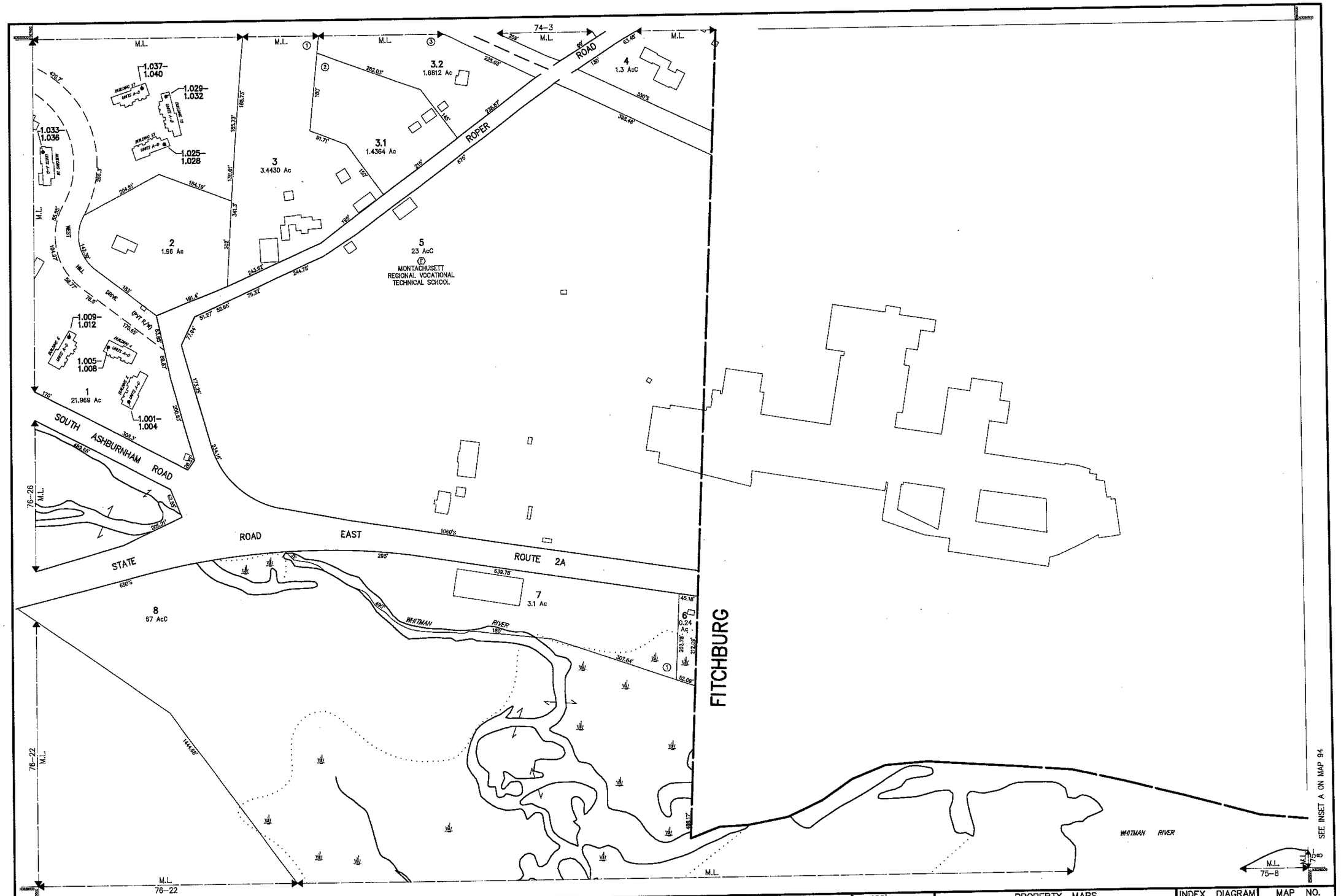

THIS MAP IS FOR ASSESSMENT PURPOSES. IT IS NOT VALID FOR LEGAL DESCRIPTION OR CONVEYANCE.

THE HORIZONTAL DATUM IS THE MASSACHUSETTS STATE PLANE COORDINATE SYSTEM, NAD 83.

PHOTOGRAPHY DATE: DECEMBER 8, 1999

COMPLETION DATE: MAY 1, 2001

PRODUCED IN 2000 BY

CAI Technologies

Precision Mapping, Geospatial Solutions

11 PLEASANT STREET, LITTLETON, NH 03561
800.322.4540 - WWW.CAI-TECH.COM

LEGEND

AREA SURVEYED	Ac
AREA CALCULATED	AcC
RECORD DIMENSION	100'
SCALED DIMENSION	100'S
MATCH LINE	M.L.
WATER	W
EXEMPT PROPERTY	E
SUBDIVISION LOT NO.	2
BUILDING	
RIGHT OF WAY/ACCESS	R/W
COMMON OWNERSHIP	
WETLANDS	

FEET 50 0 100 200 300
25 0 25 50 75
METERS

SCALE 1" = 100'

REVISED TO : JANUARY 1, 2014

PROPERTY MAPS

WESTMINSTER

MASSACHUSETTS

INDEX DIAGRAM

73	74	
76		
92	93	94

MAP NO. 75

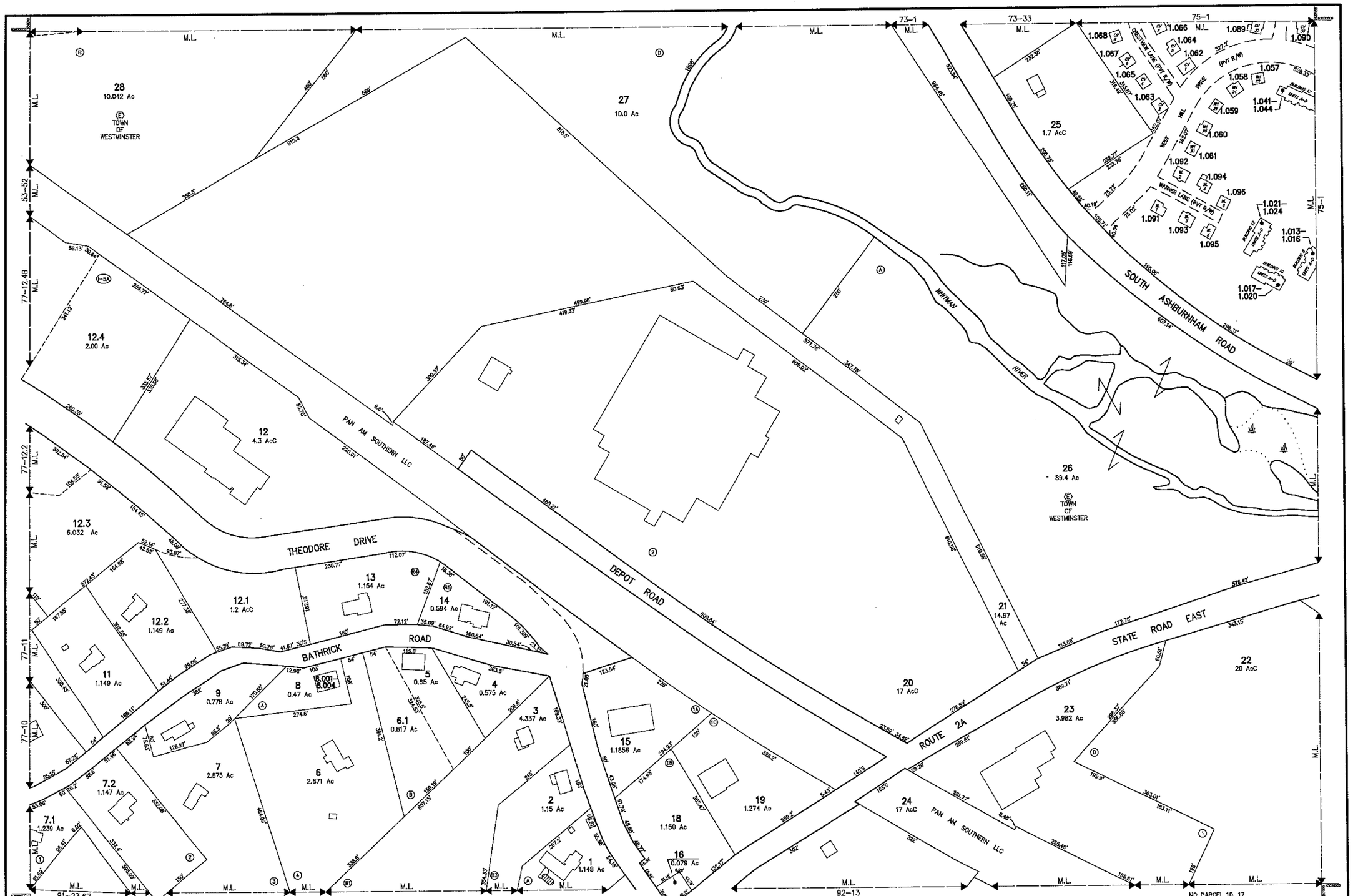

THIS MAP IS FOR ASSESSMENT PURPOSES. IT IS NOT VALID FOR LEGAL DESCRIPTION OR CONVEYANCE.

THE HORIZONTAL DATUM IS THE MASSACHUSETTS STATE PLANE COORDINATE SYSTEM, NAD 83.

PHOTOGRAPHY DATE: DECEMBER 8, 1999

COMPLETION DATE: MAY 1, 2001

PRODUCED IN 2000 BY

CAI Technologies

Precision Mapping, Geospatial Solutions

11 PLEASANT STREET, LITTLETON, NH 03561
888.322.4940 - WWW.CAI-TECH.COM

LEGEND

AREA SURVEYED	Ac
AREA CALCULATED	AcC
RECORD DIMENSION	100'
SCALED DIMENSION	100'S
MATCH LINE	M.L.
WATER	W
EXEMPT PROPERTY	E
SUBDIVISION LOT NO.	2
BUILDING	
RIGHT OF WAY/ACCESS	50'
COMMON OWNERSHIP	
WETLANDS	W

SCALE 1" = 100'

FEET 50 0 100 200 300

METERS 25 0 25 50 75

REVISED TO : JANUARY 1, 2014

PROPERTY MAPS

WESTMINSTER

MASSACHUSETTS

INDEX DIAGRAM

72	73	74
77		75
91	92	93

GN

MAP NO.

76

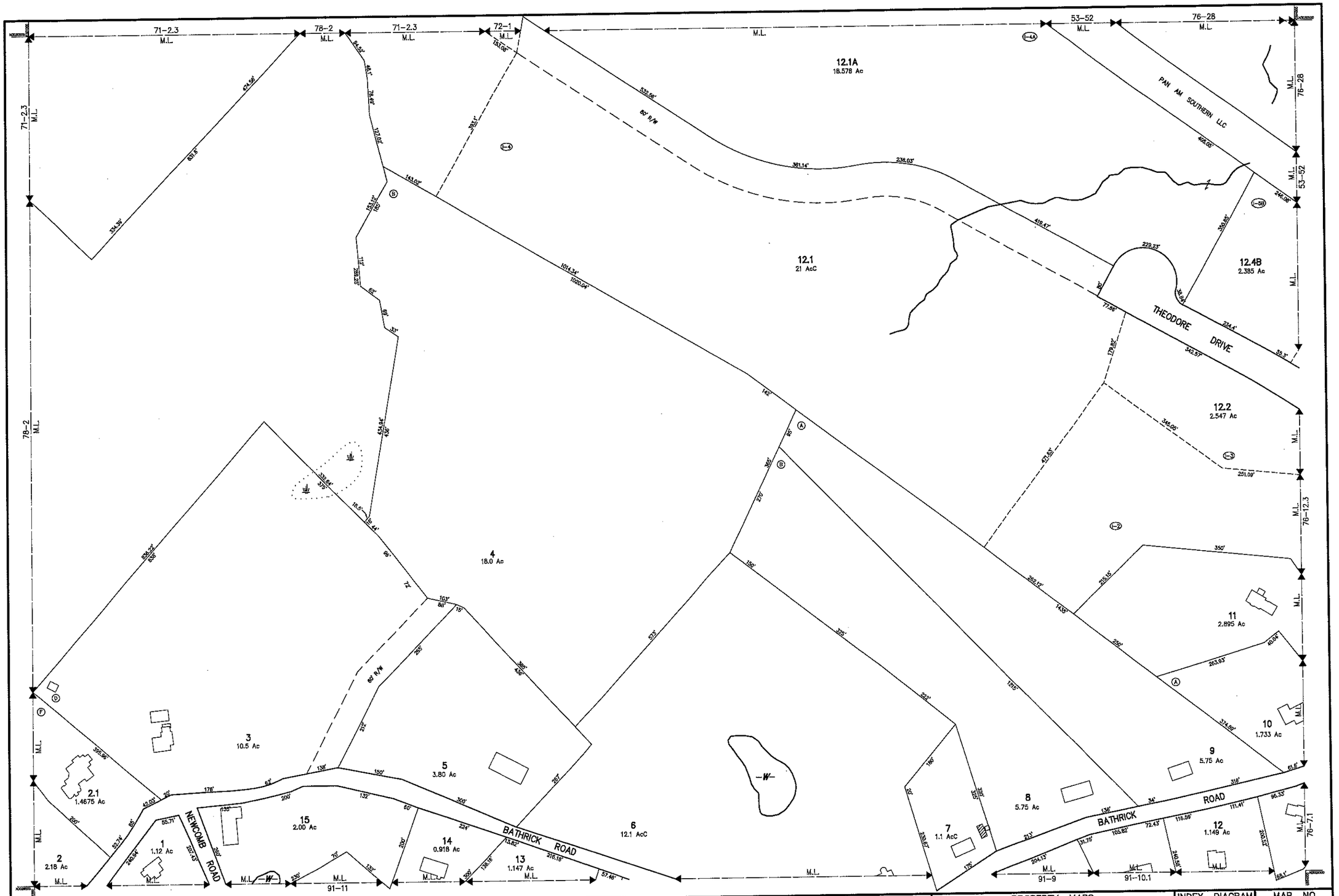

THIS MAP IS FOR ASSESSMENT PURPOSES. IT IS NOT VALID FOR LEGAL DESCRIPTION OR CONVEYANCE.

THE HORIZONTAL DATUM IS THE MASSACHUSETTS STATE PLANE COORDINATE SYSTEM, NAD 83.

PHOTOGRAPHY DATE: DECEMBER 8, 1999

COMPLETION DATE: MAY 1, 2001

PRODUCED IN 2000 BY

CAI Technologies
Precision Mapping, Geospatial Solutions
11 PLEASANT STREET, LITTLETON, NH 03561
800.322.4540 - WWW.CAI-TECH.COM

LEGEND

AREA SURVEYED . . . . . Ac
AREA CALCULATED . . . . . AcC
RECORD DIMENSION . . . . . 100'
SCALED DIMENSION . . . . . 100'S
MATCH LINE . . . . . M.L.
WATER . . . . . W

EXEMPT PROPERTY. . . . . (E)
SUBDIVISION LOT NO.. . . . . (2)
BUILDING. . . . . B
RIGHT OF WAY/ACCESS . . . . . R/W
COMMON OWNERSHIP. . . . . A
WETLANDS . . . . . W

SCALE 1" = 100'

FEET 50 0 100 200 300

METERS 25 0 25 50 75

REVISED TO : JANUARY 1, 2014

PROPERTY MAPS

WESTMINSTER

MASSACHUSETTS

INDEX DIAGRAM

71	72	73
78		76
90	91	92

EN

MAP NO.

77

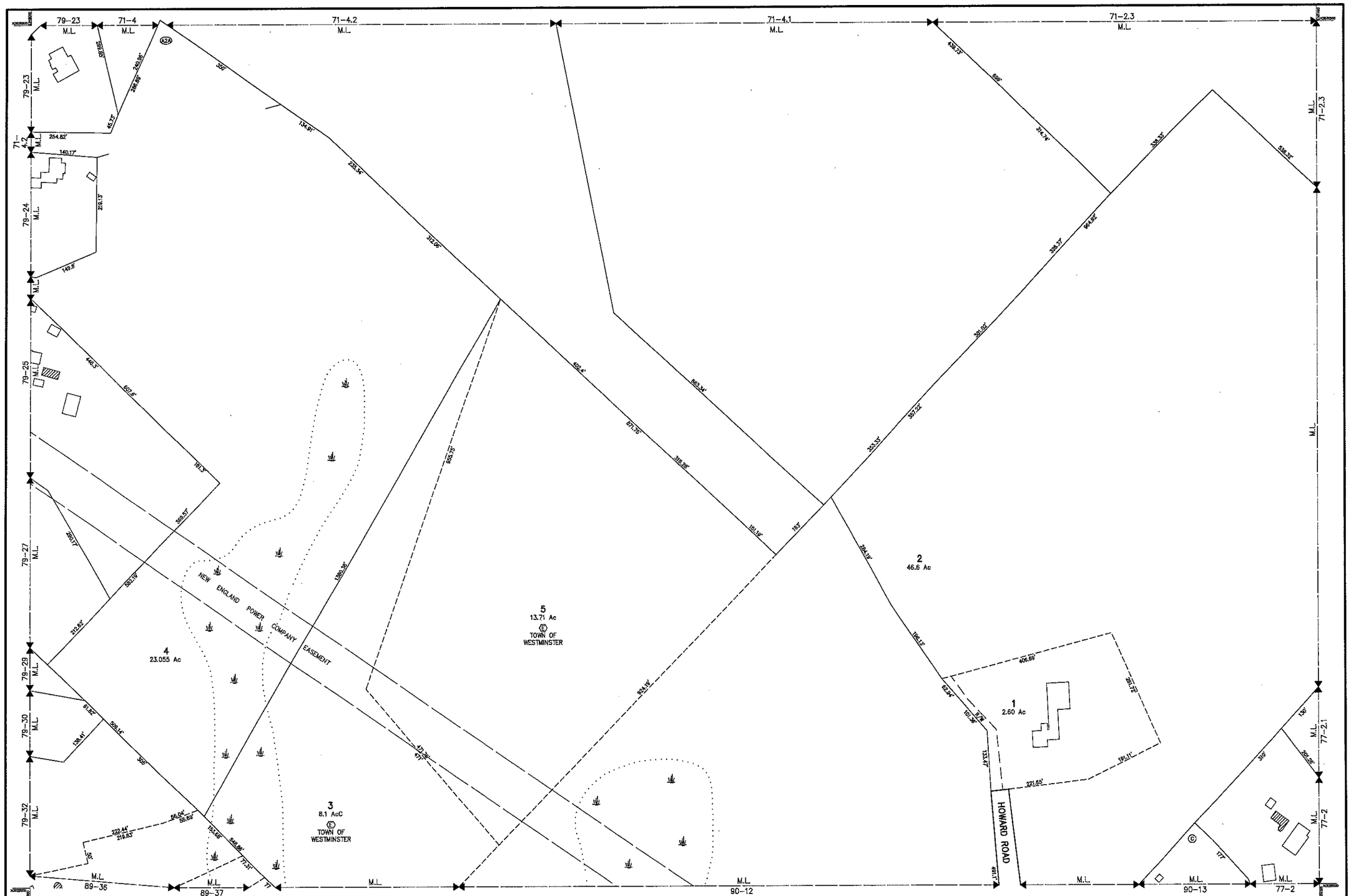

THIS MAP IS FOR ASSESSMENT PURPOSES. IT IS NOT VALID FOR LEGAL DESCRIPTION OR CONVEYANCE.

THE HORIZONTAL DATUM IS THE MASSACHUSETTS STATE PLANE COORDINATE SYSTEM, NAD 83.

PHOTOGRAPHY DATE: DECEMBER 8, 1999

COMPLETION DATE: MAY 1, 2001

PRODUCED IN 2000 BY

CAI Technologies

Precision Mapping, Geospatial Solutions

11 PLEASANT STREET, LITTLETON, NH 03561
800.322.4040 - WWW.CAI-TECH.COM

LEGEND

AREA SURVEYED	Ac	EXEMPT PROPERTY	(E)
AREA CALCULATED	AcC	SUBDIVISION LOT NO.	(2)
RECORD DIMENSION	100'	BUILDING	
SCALED DIMENSION	100'S	RIGHT OF WAY/ACCESS	50'
MATCH LINE	M.L.	COMMON OWNERSHIP	
WATER		WETLANDS	

FEET SCALE 1" = 100' METERS

REVISED TO : JANUARY 1, 2014

PROPERTY MAPS

WESTMINSTER

MASSACHUSETTS

INDEX DIAGRAM

70	71	72
79		77
89	90	91

MAP NO. 78

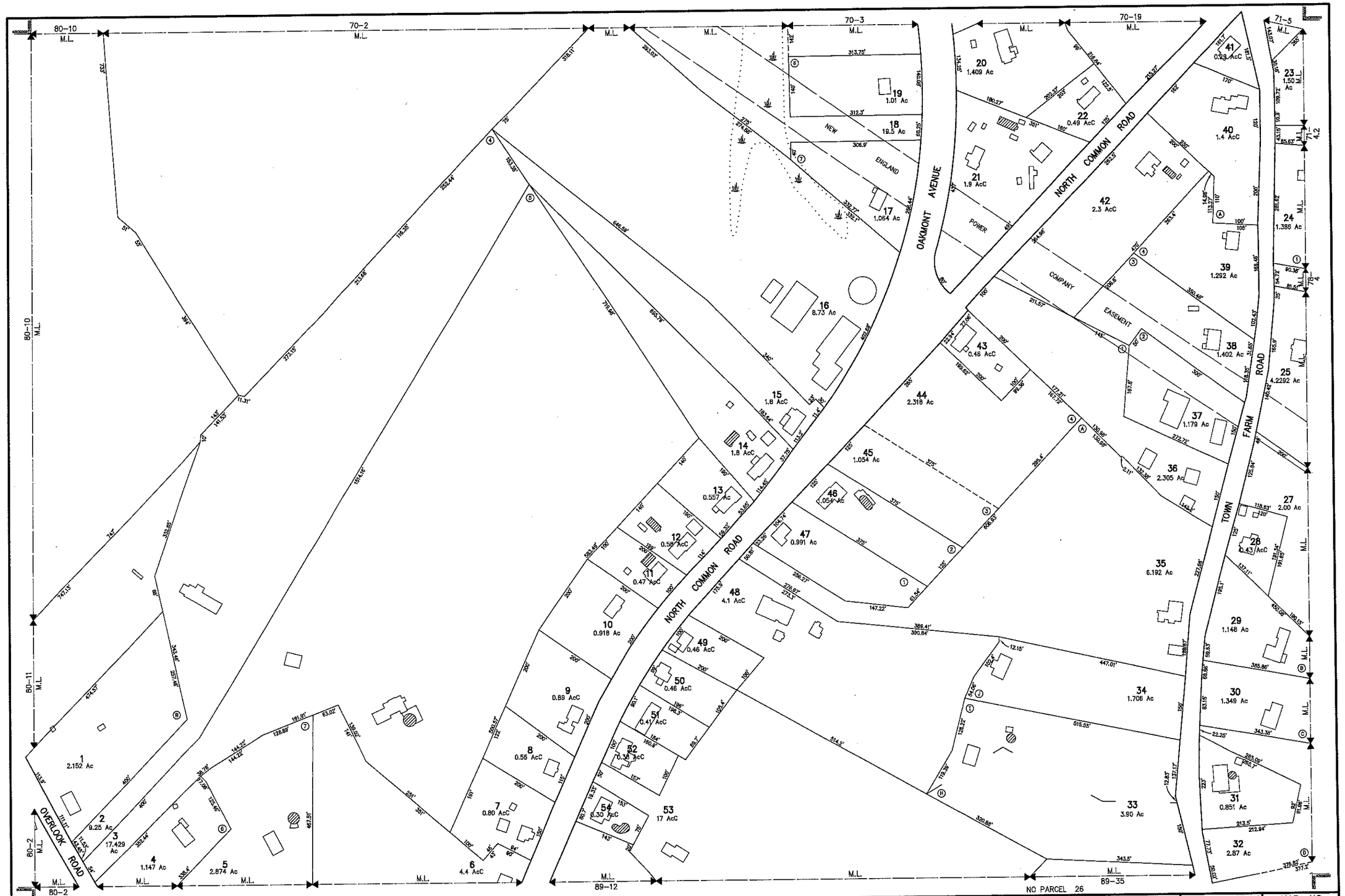

THIS MAP IS FOR ASSESSMENT PURPOSES. IT IS NOT VALID FOR LEGAL DESCRIPTION OR CONVEYANCE.

THE HORIZONTAL DATUM IS THE MASSACHUSETTS STATE PLANE COORDINATE SYSTEM, NAD 83.

PHOTOGRAPHY DATE: DECEMBER 8, 1999

COMPLETION DATE: MAY 1, 2001

PRODUCED IN 2000 BY

CAT Technologies
Precision Mapping, Geospatial Solutions
11 PLEASANT STREET, LITTLETON, NH 03561
800.322.4640 - WWW.CAI-TECH.COM

LEGEND

AREA SURVEYED . . . . . Ac
AREA CALCULATED . . . . . AcC
RECORD DIMENSION . . . . . 100'
SCALED DIMENSION . . . . . 100'S
MATCH LINE . . . . . M.L.
WATER . . . . . W

EXEMPT PROPERTY . . . . . E
SUBDIVISION LOT NO. 2
BUILDING . . . . . B
RIGHT OF WAY/ACCESS . . . . . R/W
COMMON OWNERSHIP C
WETLANDS . . . . . W

SCALE 1" = 100'
FEET 50 0 100 200 300
METERS 25 0 25 50 75

REVISED TO : JANUARY 1, 2014

PROPERTY MAPS

WESTMINSTER

MASSACHUSETTS

INDEX DIAGRAM

69	70	71
80		78
88	89	90

ON N

MAP NO. 79

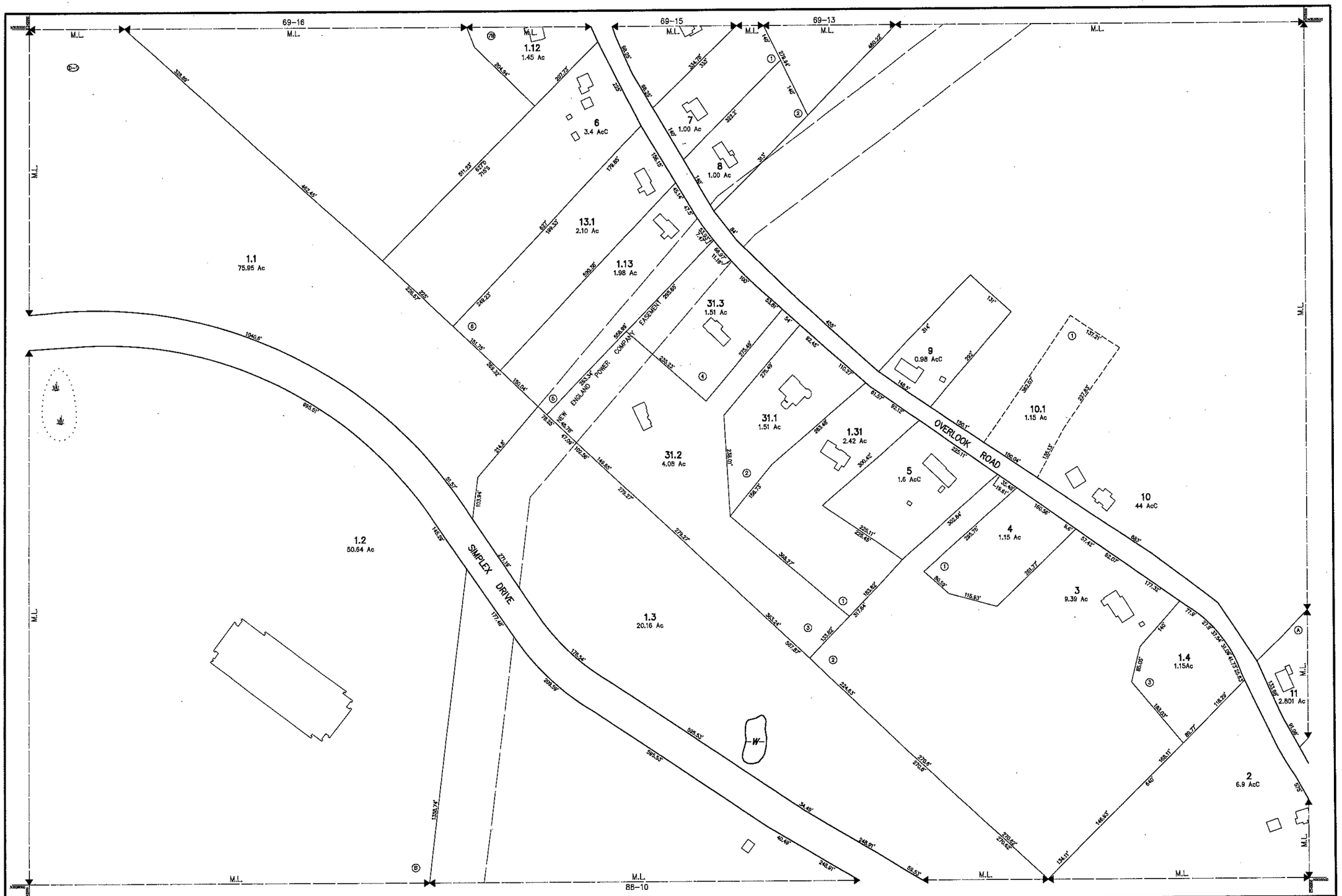

THIS MAP IS FOR ASSESSMENT PURPOSES. IT IS NOT VALID FOR LEGAL DESCRIPTION OR CONVEYANCE.

THE HORIZONTAL DATUM IS THE MASSACHUSETTS STATE PLANE COORDINATE SYSTEM, NAD 83.

PHOTOGRAPHY DATE: DECEMBER 8, 1999

COMPLETION DATE: MAY 1, 2001

PRODUCED IN 2000 BY

CAI Technologies

Promoting Mapping Geospatial Solutions

11 PLEASANT STREET, LITTLETON, NH 03561
800.322.4540 - WWW.CAI-TECH.COM

LEGEND

AREA SURVEYED . . . . . Ac
AREA CALCULATED . . . . . AcC
RECORD DIMENSION . . . . . 100'
SCALED DIMENSION . . . . . 100'S
MATCH LINE . . . . . M.L.
WATER . . . . . W

EXEMPT PROPERTY . . . . . E
SUBDIVISION LOT NO. 2
BUILDING . . . . .
RIGHT OF WAY/ACCESS . . . . . R/W
COMMON OWNERSHIP . . . . .
WETLANDS . . . . . W

SCALE 1" = 100'

FEET 50 0 100 200 300

25 0 25 50 75 METERS

REVISED TO : JANUARY 1, 2014

PROPERTY MAPS

WESTMINSTER

MASSACHUSETTS

INDEX DIAGRAM

68	69	70
81		79
87	88	89

GN

MAP NO.

80

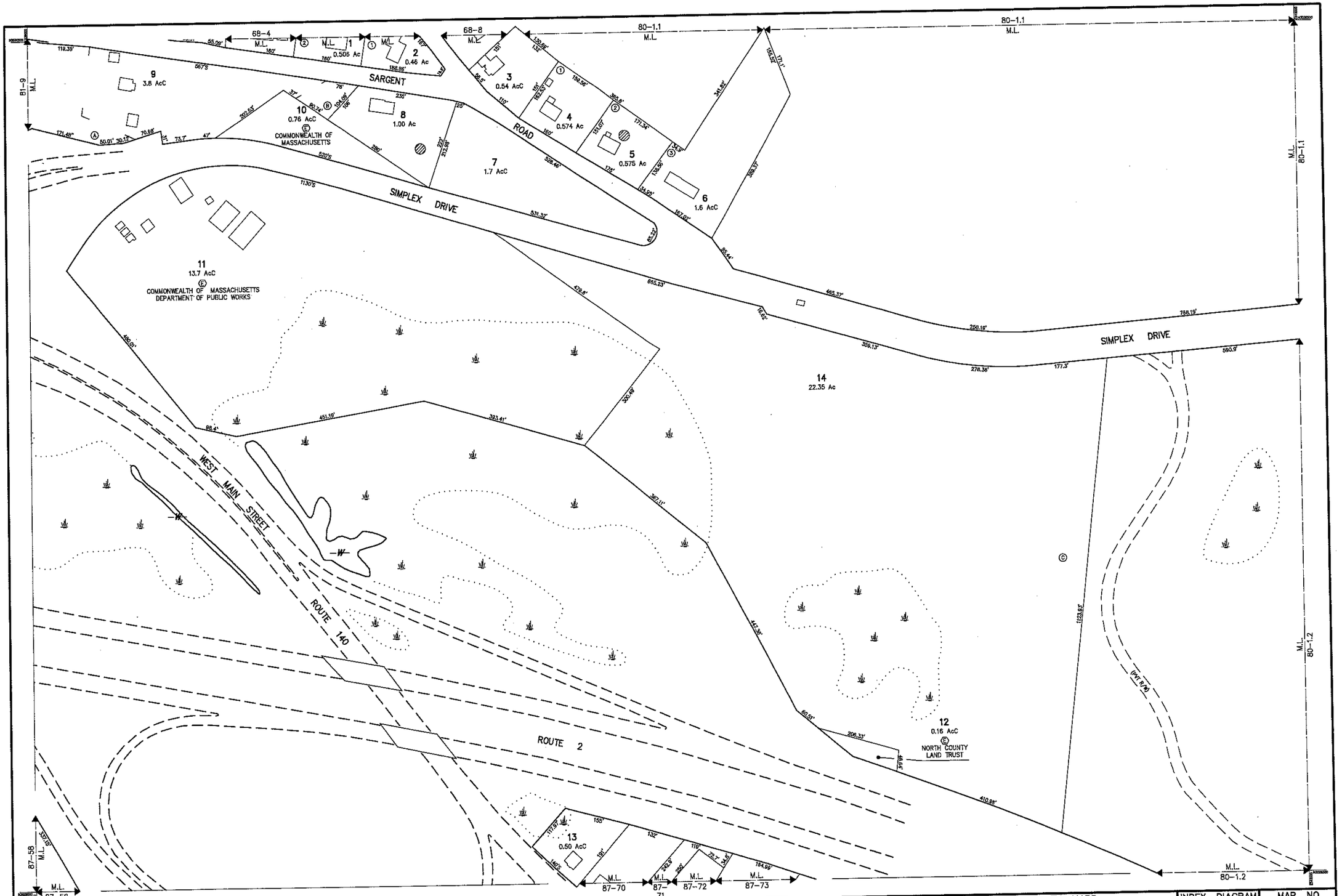

THIS MAP IS FOR ASSESSMENT PURPOSES. IT IS NOT VALID FOR LEGAL DESCRIPTION OR CONVEYANCE.

THE HORIZONTAL DATUM IS THE MASSACHUSETTS STATE PLANE COORDINATE SYSTEM, NAD 83.

PHOTOGRAPHY DATE: DECEMBER 8, 1999

COMPLETION DATE: MAY 1, 2001

PRODUCED IN 2000 BY

CAI Technologies
Precision Mapping, Geospatial Solutions
11 PLEASANT STREET, LITTLETON, NH 03561
800.322.4640 - WWW.CAI-TECH.COM

LEGEND

AREA SURVEYED	Ac
AREA CALCULATED	AcC
RECORD DIMENSION	100'
SCALED DIMENSION	100'S
MATCH LINE	M.L.
WATER	W
EXEMPT PROPERTY	E
SUBDIVISION LOT NO.	2
BUILDING	
RIGHT OF WAY/ACCESS	R/W
COMMON OWNERSHIP	
WETLANDS	

SCALE 1" = 100'

FEET 50 0 100 200 300

METERS 25 0 25 50 75

REVISED TO : JANUARY 1, 2014

PROPERTY MAPS

WESTMINSTER

MASSACHUSETTS

INDEX DIAGRAM

67	68	69
82		80
86	87	88

GN

MAP NO.

81

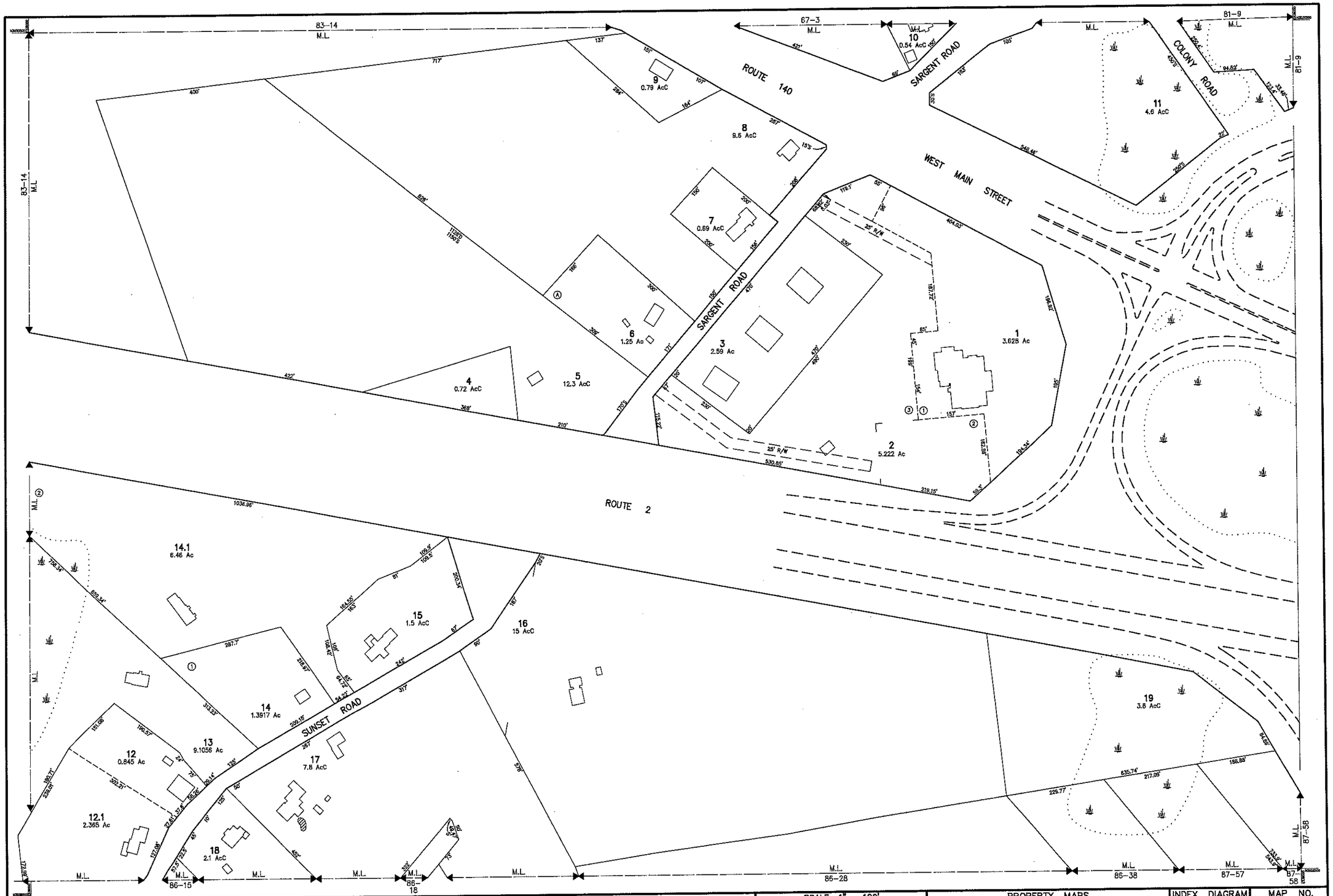

THIS MAP IS FOR ASSESSMENT PURPOSES. IT IS NOT VALID FOR LEGAL DESCRIPTION OR CONVEYANCE.

THE HORIZONTAL DATUM IS THE MASSACHUSETTS STATE PLANE COORDINATE SYSTEM, NAD 83.

PHOTOGRAPHY DATE: DECEMBER 8, 1999

COMPLETION DATE: MAY 1, 2001

PRODUCED IN 2000 BY

CAI Technologies
Premier Municipal Geospatial Solutions

11 PLEASANT STREET, LITTLETON, NH 03561
800.322.4540 - WWW.CAI-TECH.COM

LEGEND

AREA SURVEYED . . . . . Ac
AREA CALCULATED . . . . . AcC
RECORD DIMENSION . . . . . 100'
SCALED DIMENSION . . . . . 100'S
MATCH LINE . . . . . M.L.
WATER . . . . . W

EXEMPT PROPERTY. . . . . E
SUBDIVISION LOT NO.. 2
BUILDING. . . . . .
RIGHT OF WAY/ACCESS. . . . . R/W
COMMON OWNERSHIP. . . . . .
WETLANDS. . . . . .

SCALE 1" = 100'

FEET 50 0 100 200 300
METERS 25 0 25 50 75

REVISED TO : JANUARY 1, 2014

PROPERTY MAPS

WESTMINSTER

MASSACHUSETTS

INDEX DIAGRAM

66	67	68
83		81
85	86	87

MAP NO.

82

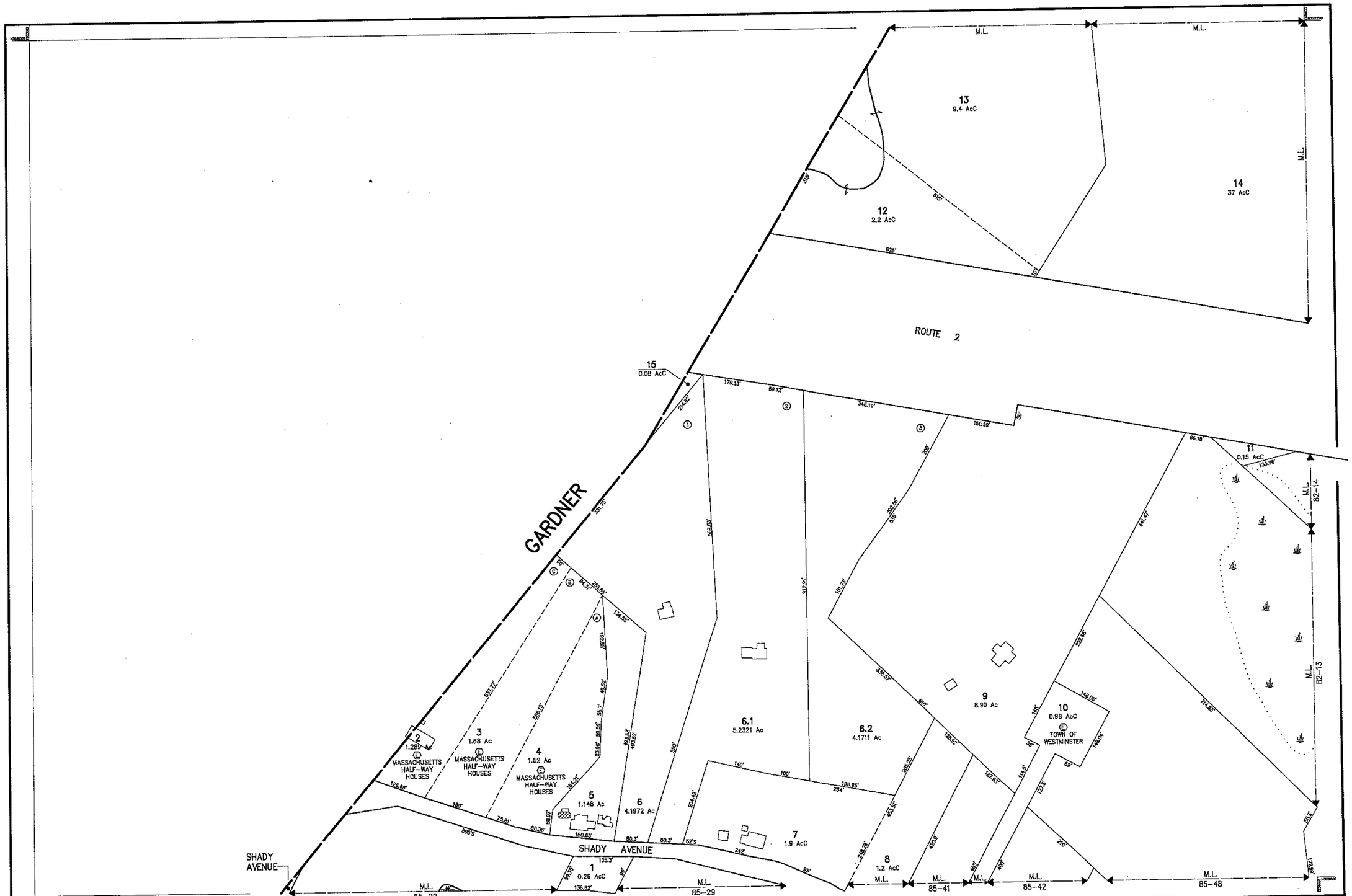

THIS MAP IS FOR ASSESSMENT PURPOSES. IT IS NOT VALID FOR LEGAL DESCRIPTION OR CONVEYANCE.

THE HORIZONTAL DATUM IS THE MASSACHUSETTS STATE PLANE COORDINATE SYSTEM, NAD 83.

PHOTOGRAPHY DATE: DECEMBER 8, 1999

COMPLETION DATE: MAY 1, 2001

PRODUCED IN 2000 BY

CAI Technologies
Precision Mapping Geospatial Solutions
11 PLEASANT STREET, LITTLETON, NH 03561
800.322.4540 - WWW.CAI-TECH.COM

LEGEND

AREA SURVEYED . . . . . Ac
AREA CALCULATED . . . . . AcC
RECORD DIMENSION . . . . . 100'
SCALED DIMENSION . . . . . 100'S
MATCH LINE . . . . . M.L.
WATER . . . . . W

EXEMPT PROPERTY. . . . . E
SUBDIVISION LOT NO. 2
BUILDING. . . . . .
RIGHT OF WAY/ACCESS . . . . . R/W
COMMON OWNERSHIP. . . . . .
WETLANDS. . . . . .

FEET 50 0 100 200 300
SCALE 1" = 100'
25 0 25 50 75
METERS

REVISED TO : JANUARY 1, 2014

PROPERTY MAPS

WESTMINSTER

MASSACHUSETTS

INDEX DIAGRAM

	66	67
		82
B4	85	86

ON N

MAP NO. 83

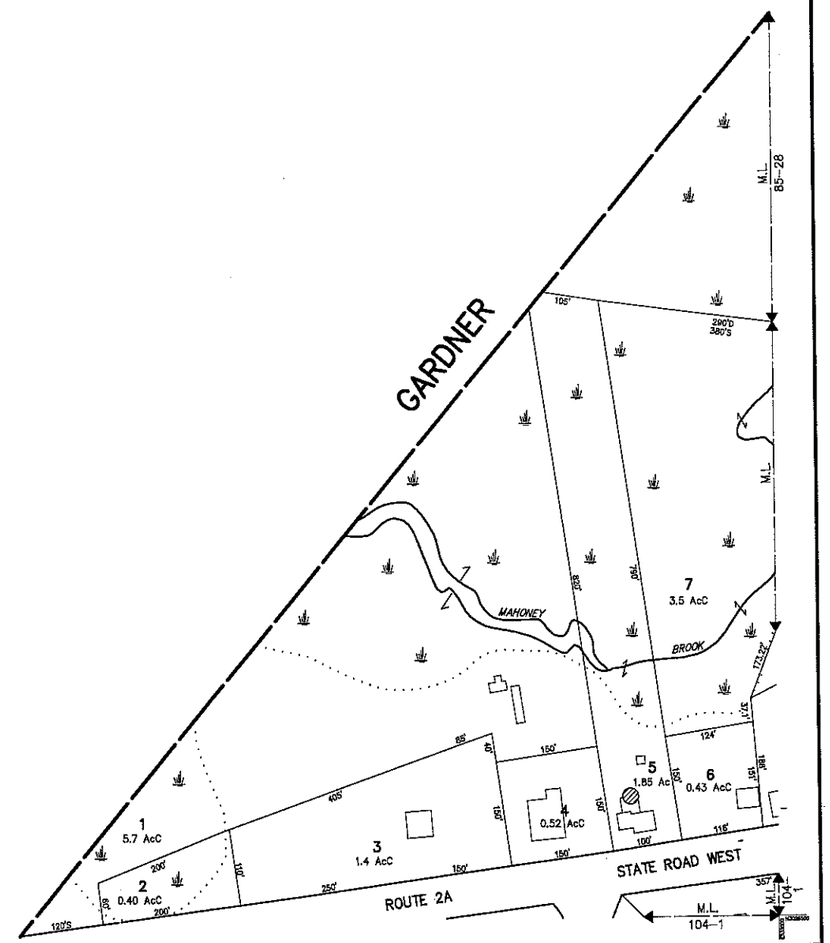

THIS MAP IS FOR ASSESSMENT PURPOSES. IT IS NOT VALID FOR LEGAL DESCRIPTION OR CONVEYANCE.

THE HORIZONTAL DATUM IS THE MASSACHUSETTS STATE PLANE COORDINATE SYSTEM, NAD 83.

PHOTOGRAPHY DATE: DECEMBER 8, 1999

COMPLETION DATE: MAY 1, 2001

PRODUCED IN 2000 BY

CAI Technologies
Precision Mapping Geospatial Solutions

11 PLEASANT STREET, LITTLETON, NH 03561
800.322.4640 • WWW.CAI-TECH.COM

LEGEND

AREA SURVEYED . . . . . Ac
AREA CALCULATED . . . . . AcC
RECORD DIMENSION . . . . . 100'
SCALED DIMENSION . . . . . 100'S
MATCH LINE . . . . . M.L.
WATER . . . . . W

EXEMPT PROPERTY . . . . . (6)
SUBDIVISION LOT NO. . . . . (2)
BUILDING . . . . . B/W
RIGHT OF WAY/ACCESS . . . . . R/W
COMMON OWNERSHIP . . . . . C/O
WETLANDS . . . . . W

SCALE 1" = 100'

FEET 50 0 100 200 300

METERS 25 0 25 50 75

REVISED TO : JANUARY 1, 2014

PROPERTY MAPS

WESTMINSTER

MASSACHUSETTS

INDEX DIAGRAM

83
85
104 103

GN

MAP NO.

84

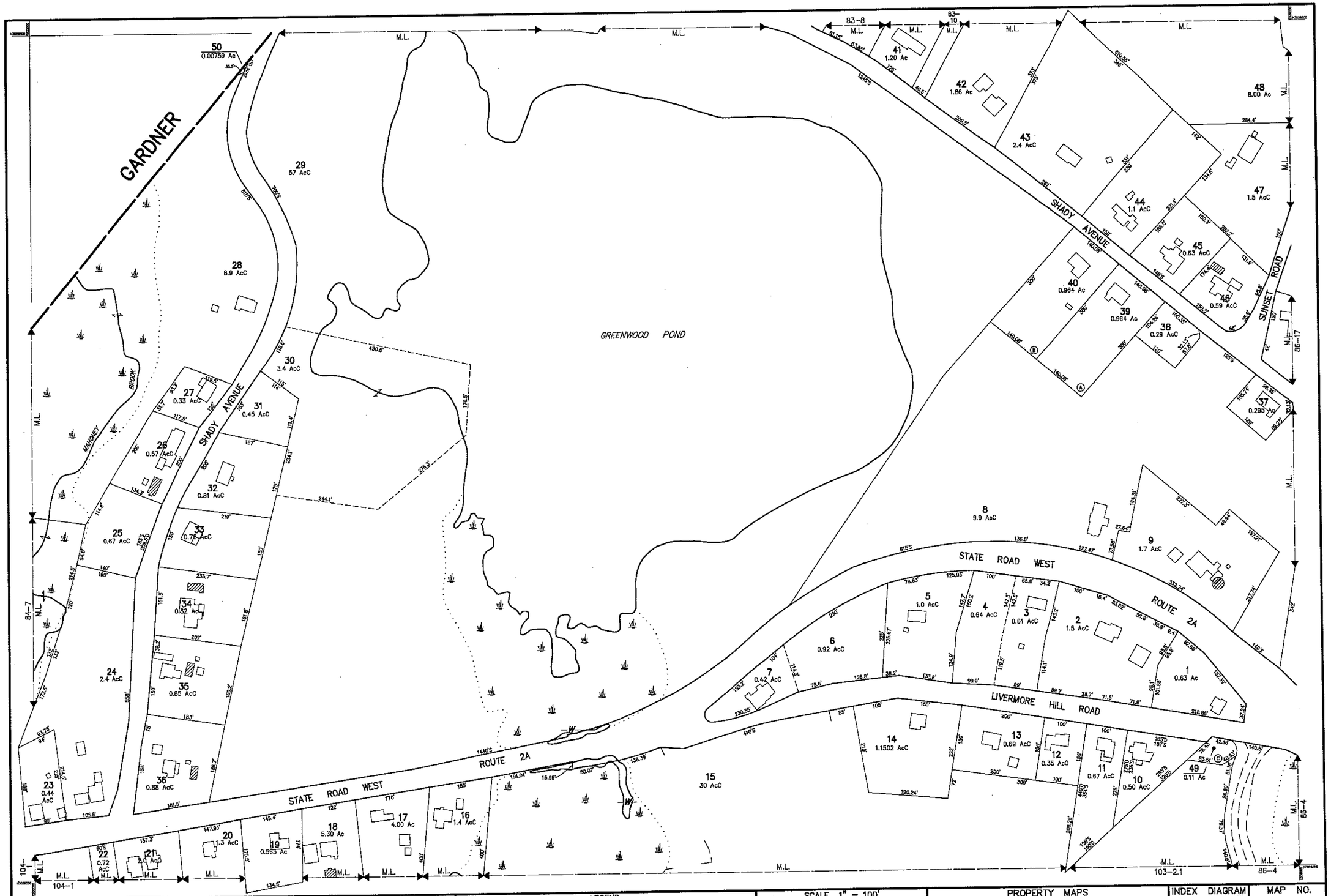

THIS MAP IS FOR ASSESSMENT PURPOSES. IT IS NOT VALID FOR LEGAL DESCRIPTION OR CONVEYANCE.

THE HORIZONTAL DATUM IS THE MASSACHUSETTS STATE PLANE COORDINATE SYSTEM, NAD 83.

PHOTOGRAPHY DATE: DECEMBER 8, 1999

COMPLETION DATE: MAY 1, 2001

PRODUCED IN 2000 BY

CAI Technologies
Precision Mapping, Geospatial Solutions
11 PLEASANT STREET, LITTLETON, NH 03561
800.322.4640 - WWW.CAI-TECH.COM

LEGEND

AREA SURVEYED	Ac
AREA CALCULATED	AcC
RECORD DIMENSION	.100'
SCALED DIMENSION	.100'S
MATCH LINE	M.L.
WATER	W
EXEMPT PROPERTY	E
SUBDIVISION LOT NO.	2
BUILDING	
RIGHT OF WAY/ACCESS	R/W
COMMON OWNERSHIP	
WETLANDS	

SCALE 1" = 100'

FEET 50 0 100 200 300

METERS 25 0 25 50 75

REVISED TO : JANUARY 1, 2014

PROPERTY MAPS

WESTMINSTER

MASSACHUSETTS

INDEX DIAGRAM

	83	82
84		86
104	103	102

ON N

MAP NO. 85

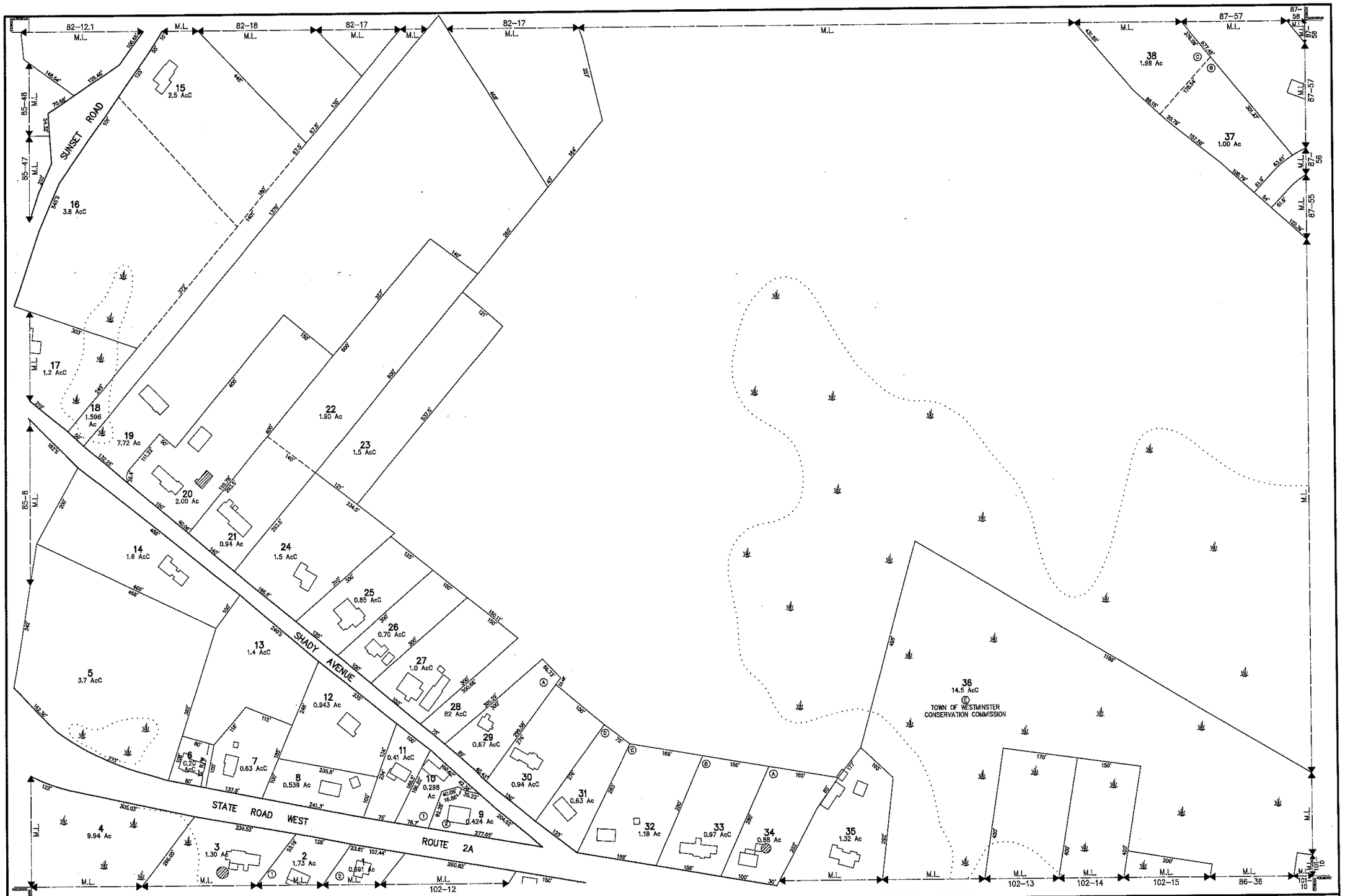

THIS MAP IS FOR ASSESSMENT PURPOSES. IT IS NOT VALID FOR LEGAL DESCRIPTION OR CONVEYANCE.

THE HORIZONTAL DATUM IS THE MASSACHUSETTS STATE PLANE COORDINATE SYSTEM, NAD 83.

PHOTOGRAPHY DATE: DECEMBER 8, 1999

COMPLETION DATE: MAY 1, 2001

PRODUCED IN 2000 BY

CAI Technologies
Precision Mapping Geospatial Solutions

11 PLEASANT STREET, LITTLETON, NH 03561
800.522.4640 - WWW.CAI-TECH.COM

LEGEND

AREA SURVEYED . . . . . Ac
AREA CALCULATED . . . . . AcC
RECORD DIMENSION . . . . . 100'
SCALED DIMENSION . . . . . 100's
MATCH LINE . . . . . M.L.
WATER . . . . . W

EXEMPT PROPERTY . . . . . E
SUBDIVISION LOT NO. 2
BUILDING . . . . . B/E
RIGHT OF WAY/ACCESS . . . . . R/A
COMMON OWNERSHIP C
WETLANDS . . . . . W

FEET 50 0 100 200 300
SCALE 1" = 100'
25 0 25 50 75
METERS

REVISED TO : JANUARY 1, 2014

PROPERTY MAPS

WESTMINSTER

MASSACHUSETTS

INDEX DIAGRAM

83	82	81
85		87
103	102	101

GN

MAP NO.

86

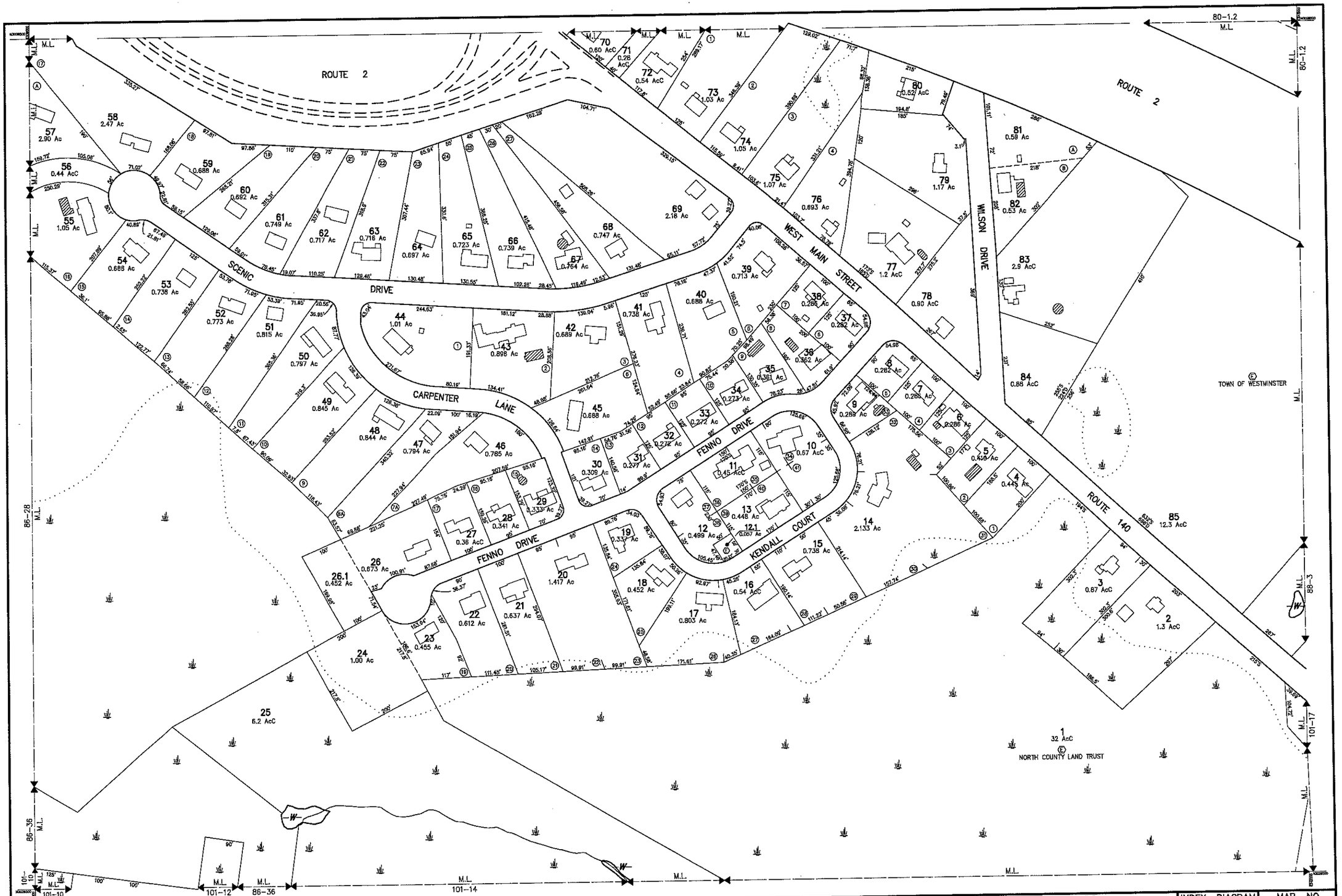

THIS MAP IS FOR ASSESSMENT PURPOSES. IT IS NOT VALID FOR LEGAL DESCRIPTION OR CONVEYANCE.

THE HORIZONTAL DATUM IS THE MASSACHUSETTS STATE PLANE COORDINATE SYSTEM, NAD 83.

PHOTOGRAPHY DATE: DECEMBER 8, 1999

COMPLETION DATE: MAY 1, 2001

PRODUCED IN 2000 BY

CAI Technologies
Precision Mapping, Geospatial Solutions
11 PLEASANT STREET, LITTLETON, NH 03561
800.322.4640 - WWW.CAI-TECH.COM

LEGEND

AREA SURVEYED . . . . . Ac
AREA CALCULATED . . . . . AcC
RECORD DIMENSION . . . . . 100'
SCALED DIMENSION . . . . . 100'S
MATCH LINE . . . . . M.L.
WATER . . . . . W

EXEMPT PROPERTY . . . . . (E)
SUBDIVISION LOT NO. . . . . (2)
BUILDING . . . . . B/M
RIGHT OF WAY/ACCESS . . . . . R/W
COMMON OWNERSHIP . . . . . C/O
WETLANDS . . . . . W

SCALE 1" = 100'

FEET 50 0 100 200 300

METERS 25 0 25 50 75

REVISED TO : JANUARY 1, 2014

PROPERTY MAPS

WESTMINSTER

MASSACHUSETTS

INDEX DIAGRAM

82	81	80
86		88
102	101	100

ON

MAP NO. 87

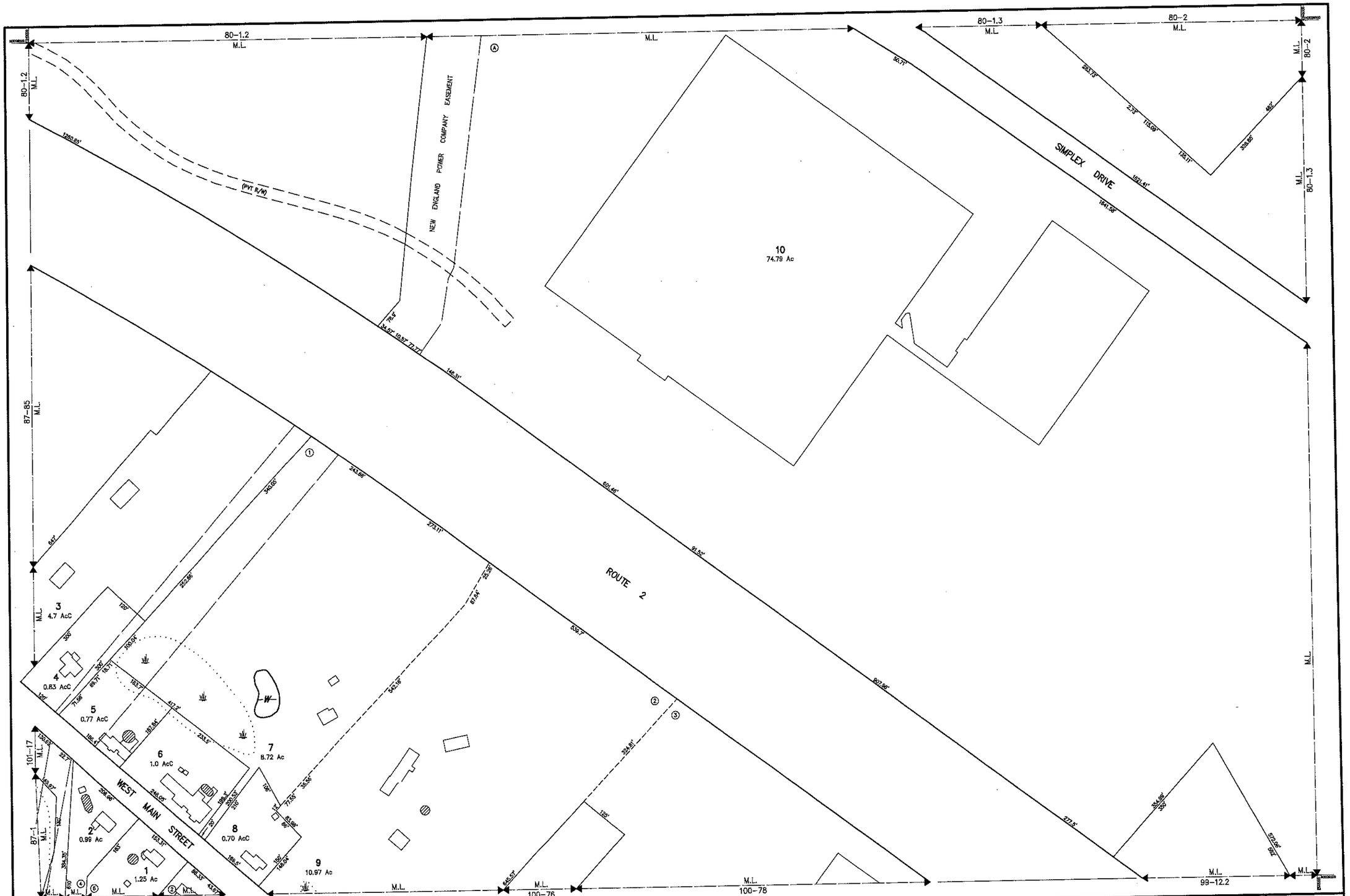

THIS MAP IS FOR ASSESSMENT PURPOSES. IT IS NOT VALID FOR LEGAL DESCRIPTION OR CONVEYANCE.

THE HORIZONTAL DATUM IS THE MASSACHUSETTS STATE PLANE COORDINATE SYSTEM, NAD 83.

PHOTOGRAPHY DATE: DECEMBER 8, 1999

COMPLETION DATE: MAY 1, 2001

PRODUCED IN 2000 BY

CAI Technologies

Precision Mapping, Geospatial Solutions

11 PLEASANT STREET, LITTLETON, NH 03561

800.322.4640 - WWW.CAI-TECH.COM

LEGEND

AREA SURVEYED . . . . . Ac

AREA CALCULATED . . . . . AcC

RECORD DIMENSION . . . . . 100'

SCALED DIMENSION . . . . . 100'S

MATCH LINE . . . . . M.L.

WATER . . . . . W

EXEMPT PROPERTY. . . . . E

SUBDIVISION LOT NO. 2

BUILDING . . . . . .

RIGHT OF WAY/ACCESS . . . . . R/W

COMMON OWNERSHIP. . . . . .

WETLANDS . . . . . .

SCALE 1" = 100'

FEET 50 0 100 200 300

METERS 25 0 25 50 75

REVISED TO : JANUARY 1, 2014

PROPERTY MAPS

WESTMINSTER

MASSACHUSETTS

INDEX DIAGRAM

81	80	79
87		89
101	100	99

MAP NO.

88

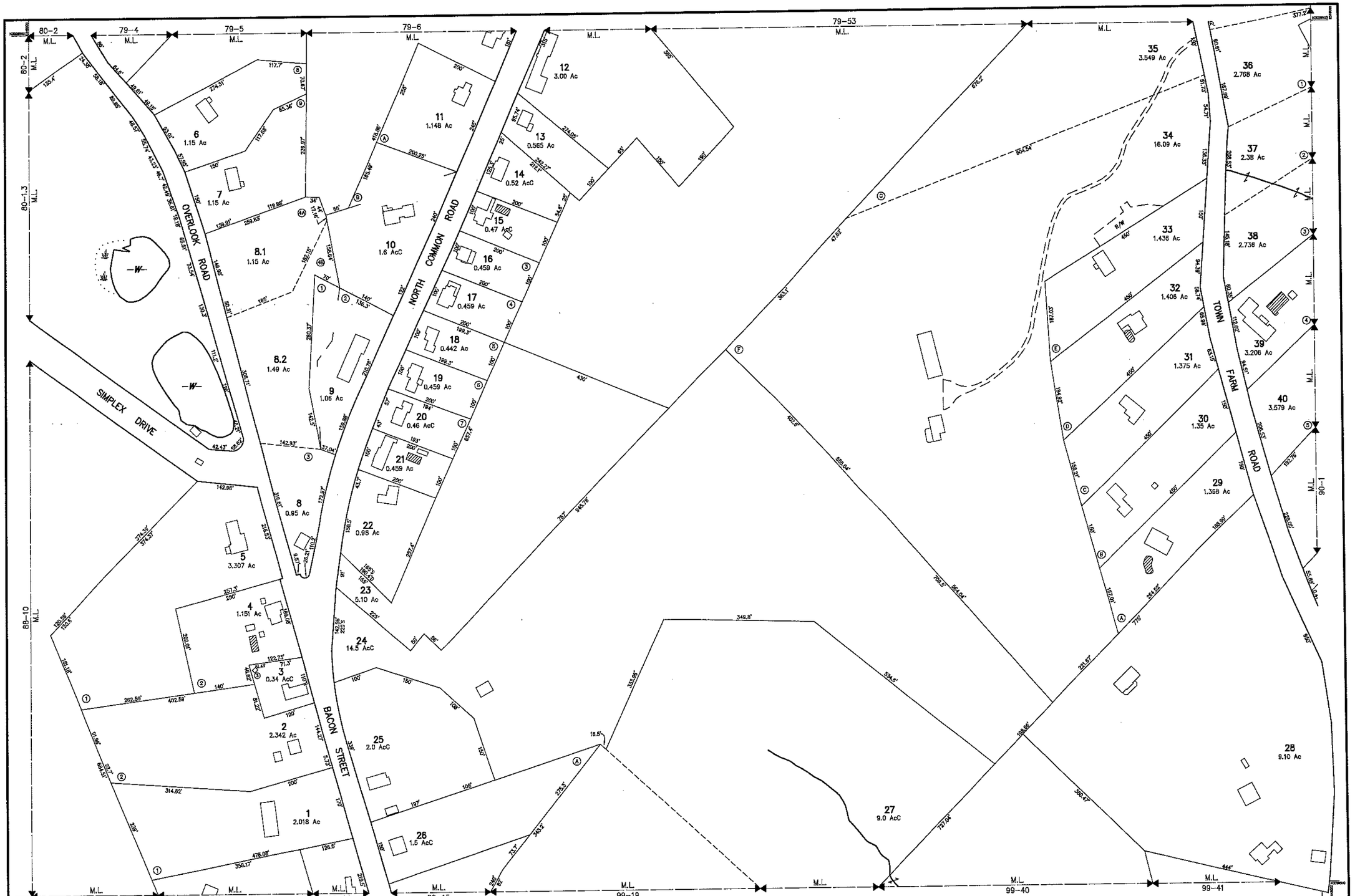

THIS MAP IS FOR ASSESSMENT PURPOSES. IT IS NOT VALID FOR LEGAL DESCRIPTION OR CONVEYANCE.

THE HORIZONTAL DATUM IS THE MASSACHUSETTS STATE PLANE COORDINATE SYSTEM, NAD 83.

PHOTOGRAPHY DATE: DECEMBER 8, 1999

COMPLETION DATE: MAY 1, 2001

PRODUCED IN 2000 BY

CAI Technologies
Precision Mapping, Geospatial Solutions
11 PLEASANT STREET, LITTLETON, NH 03561
800.322.4540 - WWW.CAI-TECH.COM

LEGEND

AREA SURVEYED . . . . . Ac
AREA CALCULATED . . . . . AcC
RECORD DIMENSION . . . . . 100'
SCALED DIMENSION . . . . . 100'S
MATCH LINE . . . . . M.L.
WATER . . . . . W

EXEMPT PROPERTY . . . . . E
SUBDIVISION LOT NO. 2
BUILDING . . . . .
RIGHT OF WAY/ACCESS . . . . . R/W
COMMON OWNERSHIP . . . . .
WETLANDS . . . . .

SCALE 1" = 100'
FEET 50 0 100 200 300
METERS 25 0 25 50 75

REVISED TO : JANUARY 1, 2014

PROPERTY MAPS

WESTMINSTER

MASSACHUSETTS

INDEX DIAGRAM

80	79	78
88		90
100	99	98

GN

MAP NO. 89

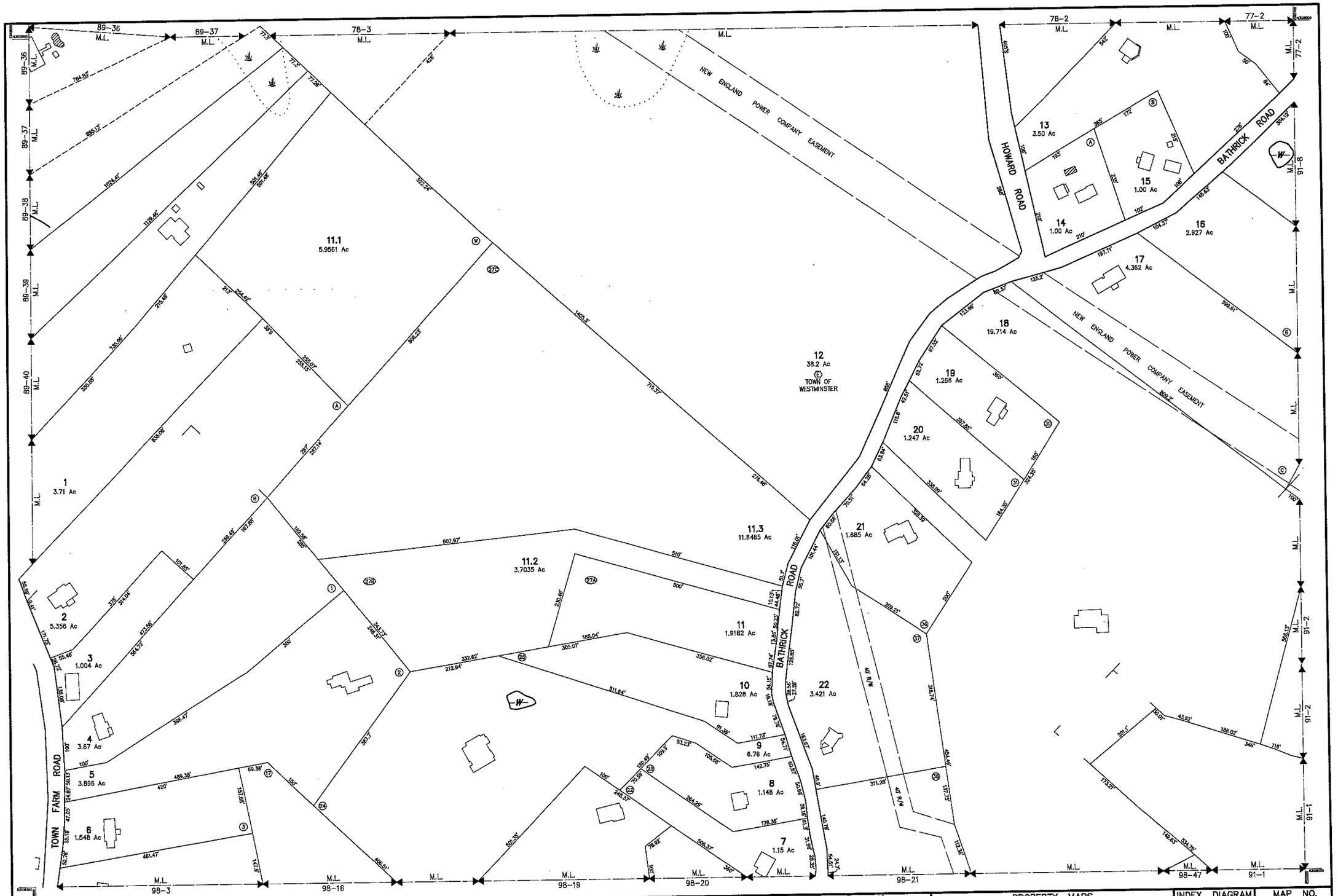

THIS MAP IS FOR ASSESSMENT PURPOSES. IT IS NOT VALID FOR LEGAL DESCRIPTION OR CONVEYANCE.

THE HORIZONTAL DATUM IS THE MASSACHUSETTS STATE PLANE COORDINATE SYSTEM, NAD 83.

PHOTOGRAPHY DATE: DECEMBER 8, 1999

COMPLETION DATE: MAY 1, 2001

PRODUCED IN 2000 BY

CAI Technologies
Precision Mapping, Geospatial Solutions
11 PLEASANT STREET, LITTLETON, NH 03561
800.322.4340 - WWW.CAI-TECH.COM

LEGEND

AREA SURVEYED	Ac
AREA CALCULATED	AcC
RECORD DIMENSION	100'
SCALED DIMENSION	100'S
MATCH LINE	M.L.
WATER	W
EXEMPT PROPERTY	E
SUBDIVISION LOT NO.	2
BUILDING	
RIGHT OF WAY/ACCESS	R/W
COMMON OWNERSHIP	
WETLANDS	

SCALE 1" = 100'

FEET: 50 0 100 200 300

METERS: 25 0 25 50 75

REVISED TO : JANUARY 1, 2014

PROPERTY MAPS

WESTMINSTER

MASSACHUSETTS

INDEX DIAGRAM

79	78	77
89		91
99	98	97

GN

MAP NO. 90

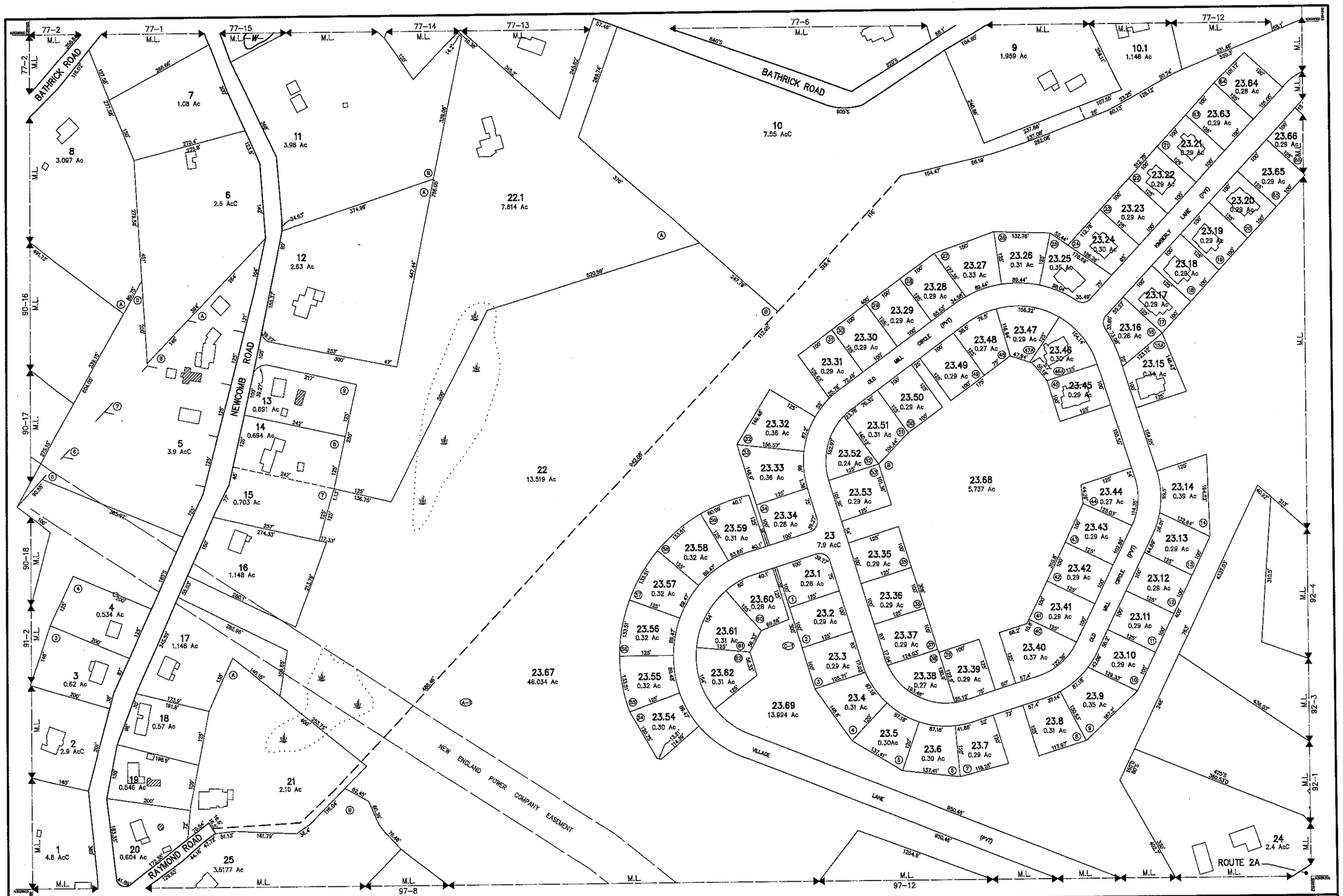

THIS MAP IS FOR ASSESSMENT PURPOSES. IT IS NOT VALID FOR LEGAL DESCRIPTION OR CONVEYANCE.

THE HORIZONTAL DATUM IS THE MASSACHUSETTS STATE PLANE COORDINATE SYSTEM, NAD 83.

PHOTOGRAPHY DATE: DECEMBER 8, 1999

COMPLETION DATE: MAY 1, 2001

PRODUCED IN 2000 BY

CAI Technologies
Planning, Mapping, Geographic Solutions
11 PLEASANT STREET, LITTLETON, NH 03561
800.322.4640 - WWW.CAI-TECH.COM

LEGEND

AREA SURVEYED . . . . . Ac
AREA CALCULATED . . . . . AcC
RECORD DIMENSION . . . . . 100'
SCALED DIMENSION . . . . . 100'S
MATCH LINE . . . . . M.L.
WATER . . . . . W

EXEMPT PROPERTY . . . . . E
SUBDIVISION LOT NO. 2
BUILDING . . . . . B/E
RIGHT OF WAY/ACCESS . . . . . R/W
COMMON OWNERSHIP C
WETLANDS . . . . . W

SCALE 1" = 100'

FEET 50 0 100 200 300

METERS 25 0 25 50 75

REVISED TO : JANUARY 1, 2014

PROPERTY MAPS

WESTMINSTER

MASSACHUSETTS

INDEX DIAGRAM

78	77	76
90		92
98	97	96

ON

MAP NO. 91

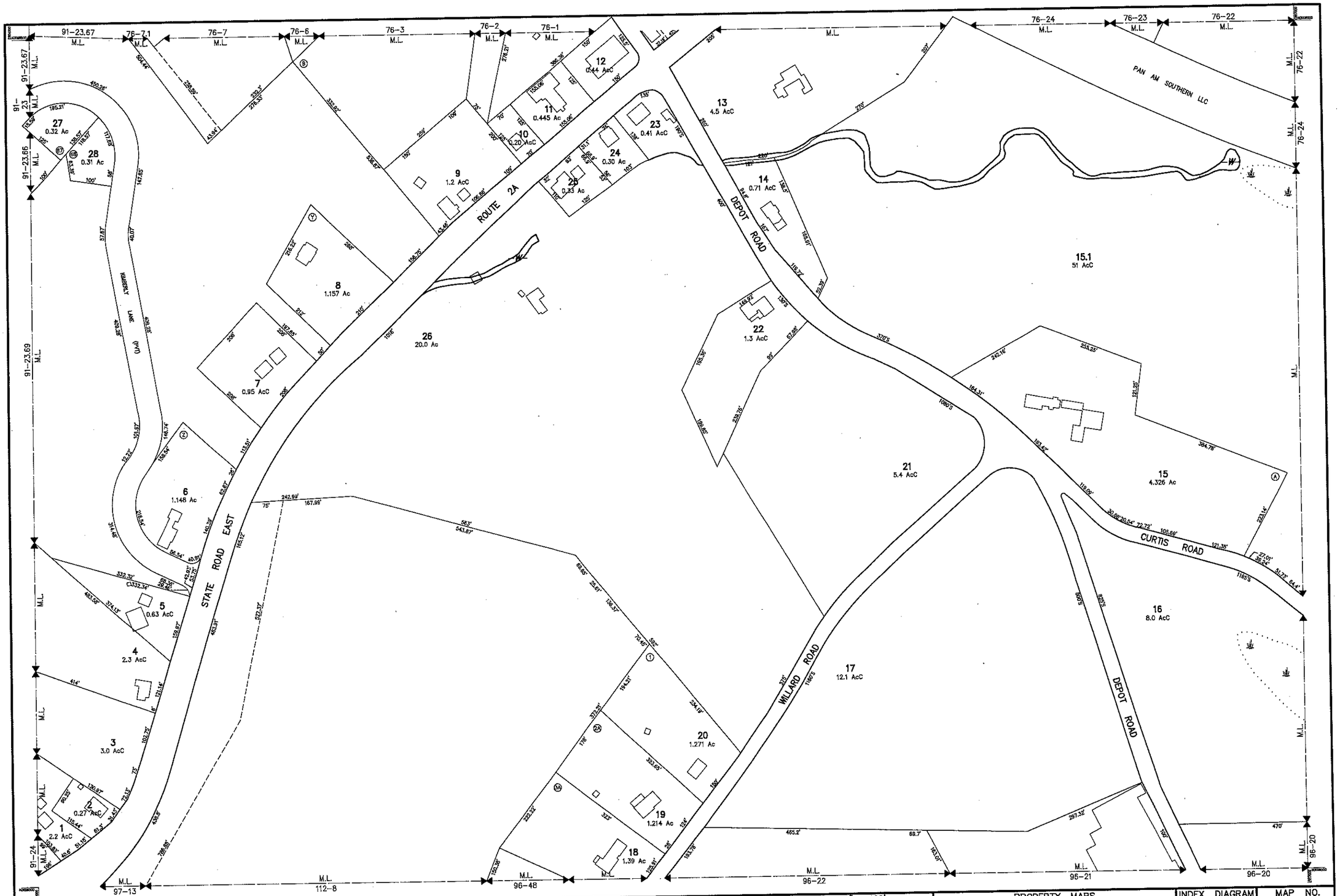

THIS MAP IS FOR ASSESSMENT PURPOSES. IT IS NOT VALID FOR LEGAL DESCRIPTION OR CONVEYANCE.

THE HORIZONTAL DATUM IS THE MASSACHUSETTS STATE PLANE COORDINATE SYSTEM, NAD 83.

PHOTOGRAPHY DATE: DECEMBER 8, 1999

COMPLETION DATE: MAY 1, 2001

PRODUCED IN 2000 BY

CAI Technologies
Precision Mapping, Geospatial Solutions
11 PLEASANT STREET, LITTLETON, NH 03561
800.322.4540 - WWW.CAI-TECH.COM

LEGEND

AREA SURVEYED . . . . . Ac
AREA CALCULATED . . . . . AcC
RECORD DIMENSION . . . . . 100'
SCALED DIMENSION . . . . . 100'S
MATCH LINE . . . . . M.L.
WATER . . . . . W

EXEMPT PROPERTY . . . . . (E)
SUBDIVISION LOT NO. . . . . (2)
BUILDING . . . . . B/N
RIGHT OF WAY/ACCESS . . . . . R/W
COMMON OWNERSHIP . . . . . C/O
WETLANDS . . . . . W

SCALE 1" = 100'

FEET 50 0 100 200 300
METERS 25 0 25 50 75

REVISED TO : JANUARY 1, 2014

PROPERTY MAPS

WESTMINSTER

MASSACHUSETTS

INDEX DIAGRAM

77	76	75
91		93
97	96	95

MAP NO. 92

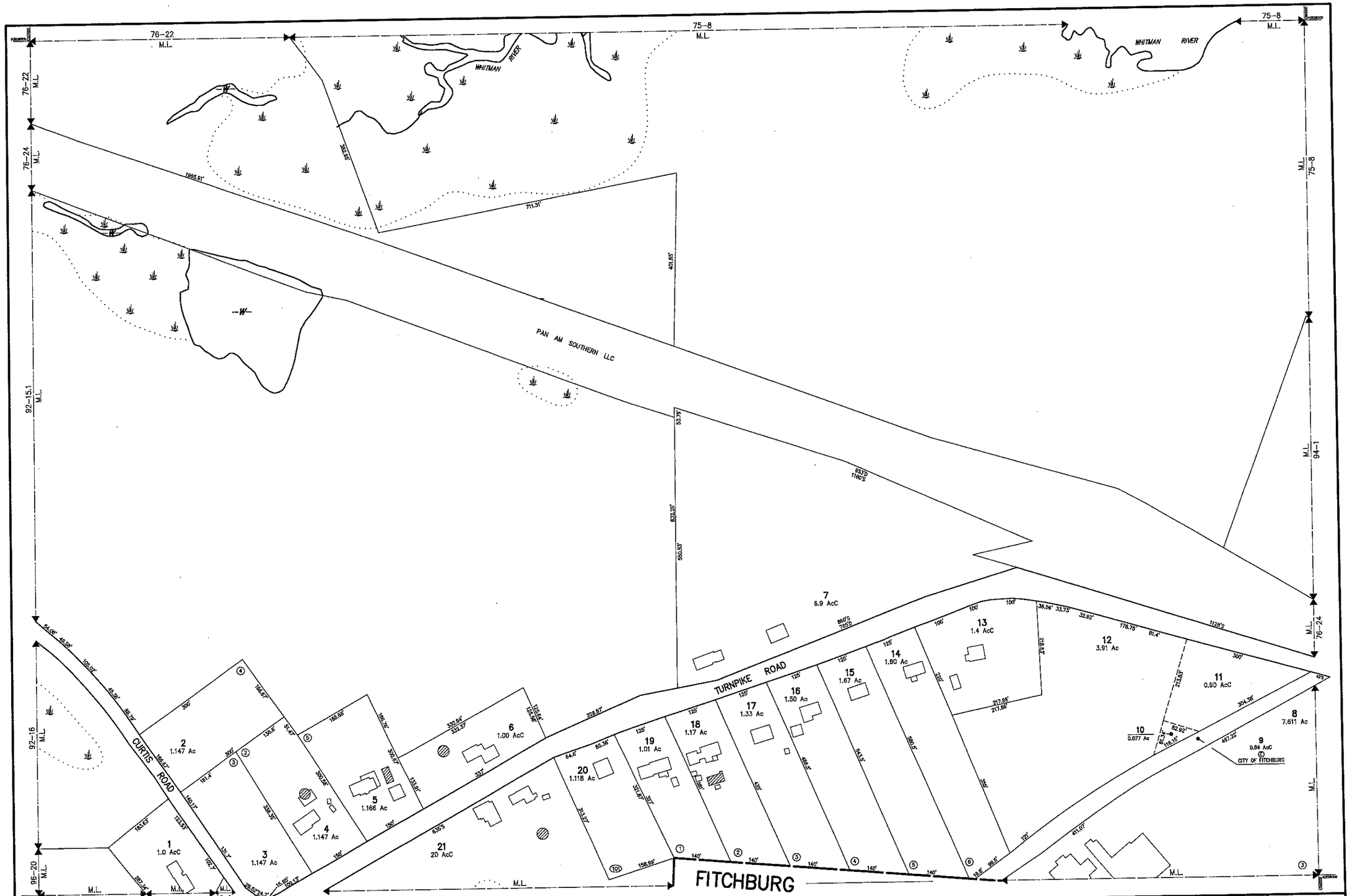

THIS MAP IS FOR ASSESSMENT PURPOSES. IT IS NOT VALID FOR LEGAL DESCRIPTION OR CONVEYANCE.

THE HORIZONTAL DATUM IS THE MASSACHUSETTS STATE PLANE COORDINATE SYSTEM, NAD 83.

PHOTOGRAPHY DATE: DECEMBER 8, 1999

COMPLETION DATE: MAY 1, 2001

PRODUCED IN 2000 BY

CAI Technologies
Precision Mapping Geospatial Solutions

11 PLEASANT STREET, LITTLETON, NH 03561
800.322.4540 - WWW.CAI-TECH.COM

LEGEND

AREA SURVEYED . . . . . Ac
AREA CALCULATED . . . . . AcC
RECORD DIMENSION . . . . . .100'
SCALED DIMENSION . . . . . .100'S
MATCH LINE . . . . . M.L.
WATER . . . . . W

EXEMPT PROPERTY. . . . . (E)
SUBDIVISION LOT NO.. . . . . (2)
BUILDING . . . . . .
RIGHT OF WAY/ACCESS . . . . . R/W
COMMON OWNERSHIP. . . . . .
WETLANDS . . . . . .

SCALE 1" = 100'

FEET 50 0 100 200 300

METERS 25 0 25 50 75

REVISED TO : JANUARY 1, 2014

PROPERTY MAPS

WESTMINSTER

MASSACHUSETTS

INDEX DIAGRAM

76	75	
92		94
96	95	

MAP NO. 93

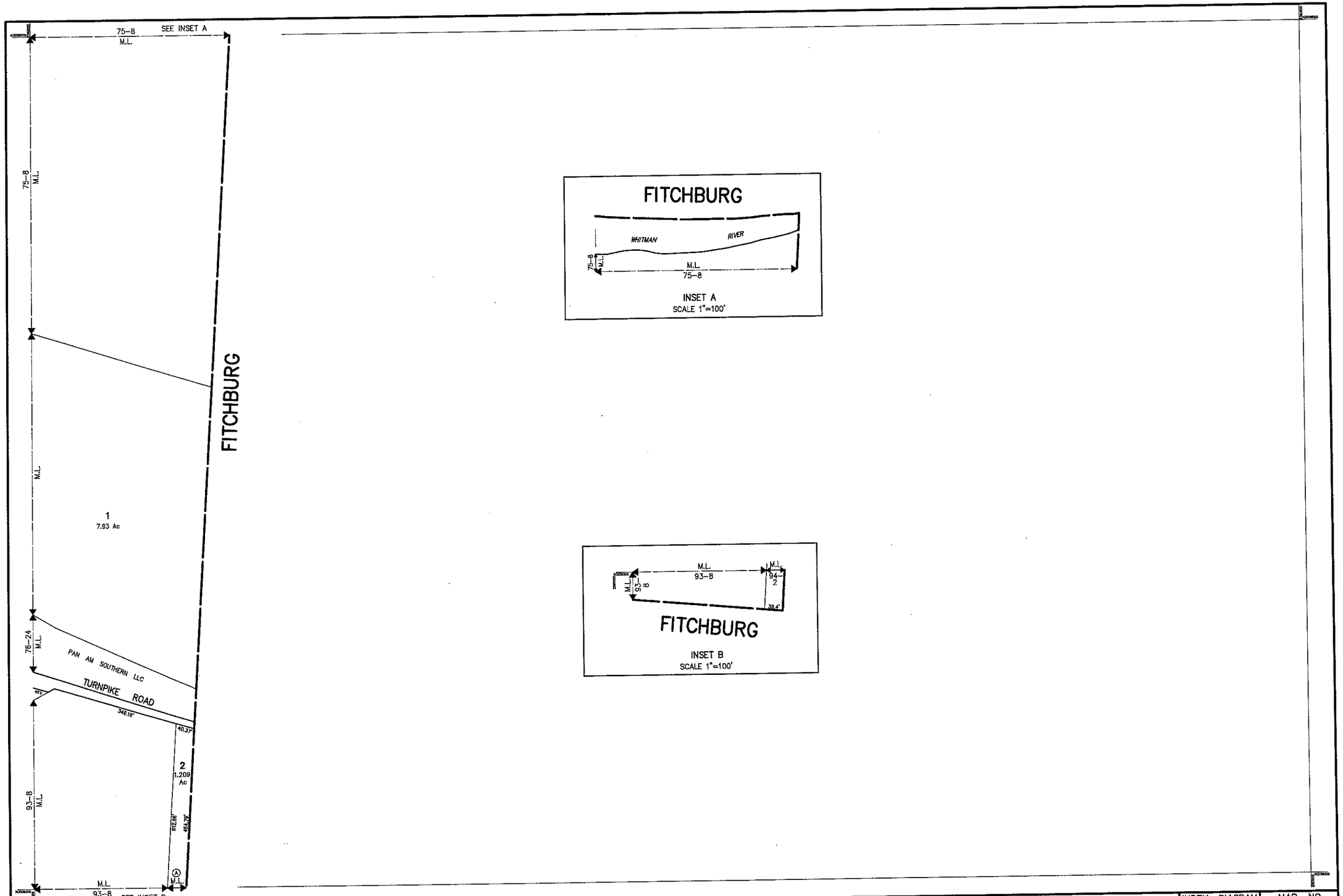

THIS MAP IS FOR ASSESSMENT PURPOSES. IT IS NOT VALID FOR LEGAL DESCRIPTION OR CONVEYANCE.

THE HORIZONTAL DATUM IS THE MASSACHUSETTS STATE PLANE COORDINATE SYSTEM, NAD 83.

PHOTOGRAPHY DATE: DECEMBER 8, 1999

COMPLETION DATE: MAY 1, 2001

PRODUCED IN 2000 BY

CAI Technologies
Precision Mapping, Geospatial Solutions

11 PLEASANT STREET, LITTLETON, NH 03561
800.322.4640 - WWW.CAI-TECH.COM

LEGEND

AREA SURVEYED . . . . . Ac
AREA CALCULATED . . . . . AcC
RECORD DIMENSION . . . . . 100'
SCALED DIMENSION . . . . . 100'S
MATCH LINE . . . . . M.L.
WATER . . . . . W

EXEMPT PROPERTY. . . . . E
SUBDIVISION LOT NO. 2
BUILDING. . . . . 678'
RIGHT OF WAY/ACCESS . . . . . 678'
COMMON OWNERSHIP. C
WETLANDS . . . . . W

SCALE 1" = 100'

FEET 50 0 100 200 300

25 0 25 50 75

METERS

REVISED TO : JANUARY 1, 2014

PROPERTY MAPS

WESTMINSTER

MASSACHUSETTS

INDEX DIAGRAM

75
93
95

GN

MAP NO.

94

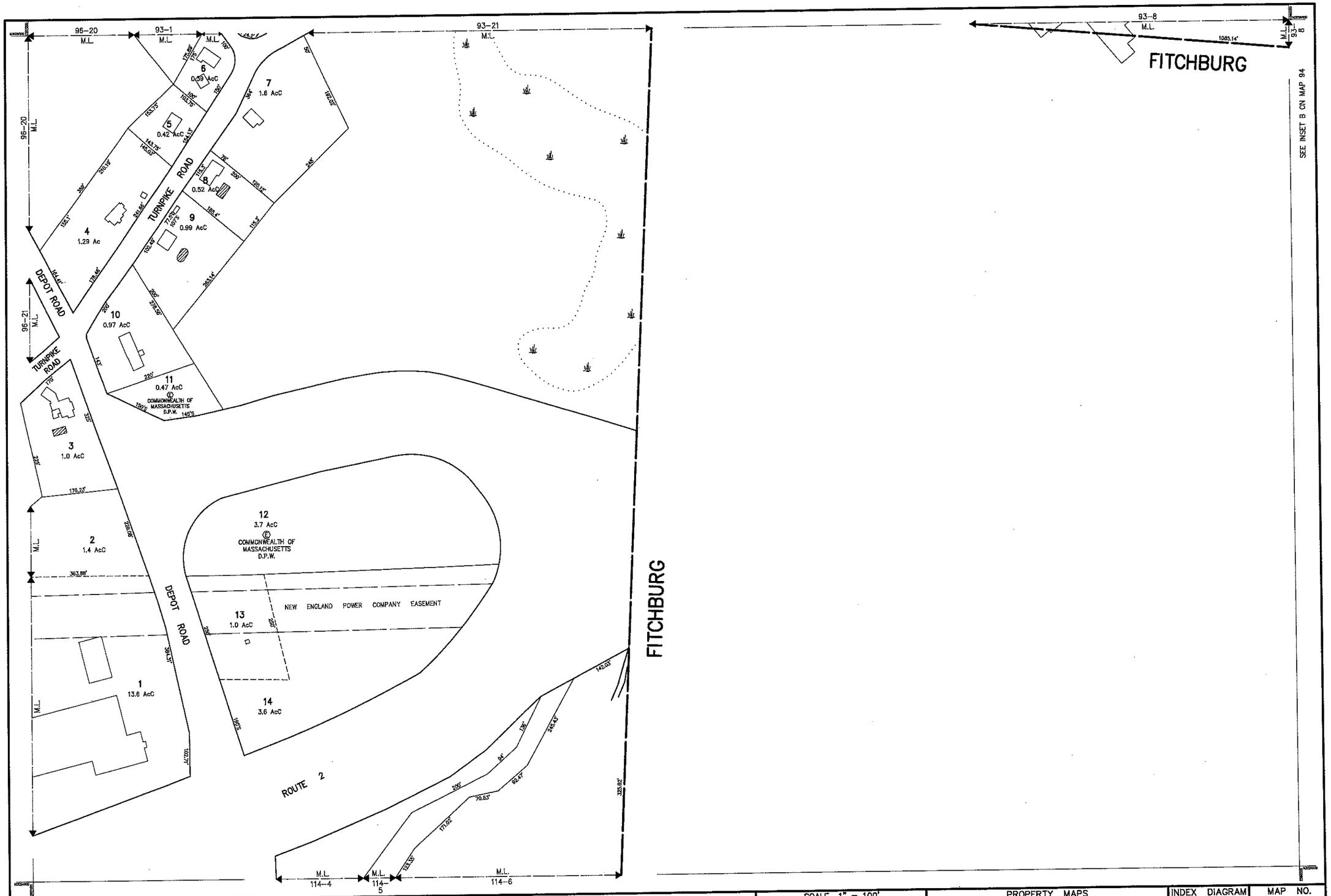

THIS MAP IS FOR ASSESSMENT PURPOSES. IT IS NOT VALID FOR LEGAL DESCRIPTION OR CONVEYANCE.

THE HORIZONTAL DATUM IS THE MASSACHUSETTS STATE PLANE COORDINATE SYSTEM, NAD 83.

PHOTOGRAPHY DATE: DECEMBER 8, 1999

COMPLETION DATE: MAY 1, 2001

PRODUCED IN 2000 BY

CAI Technologies
Precision Mapping, Geospatial Solutions
11 PLEASANT STREET, LITTLETON, NH 03561
508.322.4540 - WWW.CAI-TECH.COM

LEGEND

AREA SURVEYED . . . . . Ac
AREA CALCULATED . . . . . AcC
RECORD DIMENSION . . . . . 100'
SCALED DIMENSION . . . . . 100'S
MATCH LINE . . . . . M.L.
WATER . . . . . W

EXEMPT PROPERTY . . . . . (E)
SUBDIVISION LOT NO. . . . . (2)
BUILDING . . . . . BLDG
RIGHT OF WAY/ACCESS . . . . . R/W
COMMON OWNERSHIP . . . . . <
WETLANDS . . . . . W

FEET SCALE 1" = 100'
50 0 100 200 300
25 0 25 50 75
METERS

REVISED TO : JANUARY 1, 2014

PROPERTY MAPS

WESTMINSTER

MASSACHUSETTS

INDEX DIAGRAM

92	93	94
96		
113	114	115

GN

MAP NO. 95

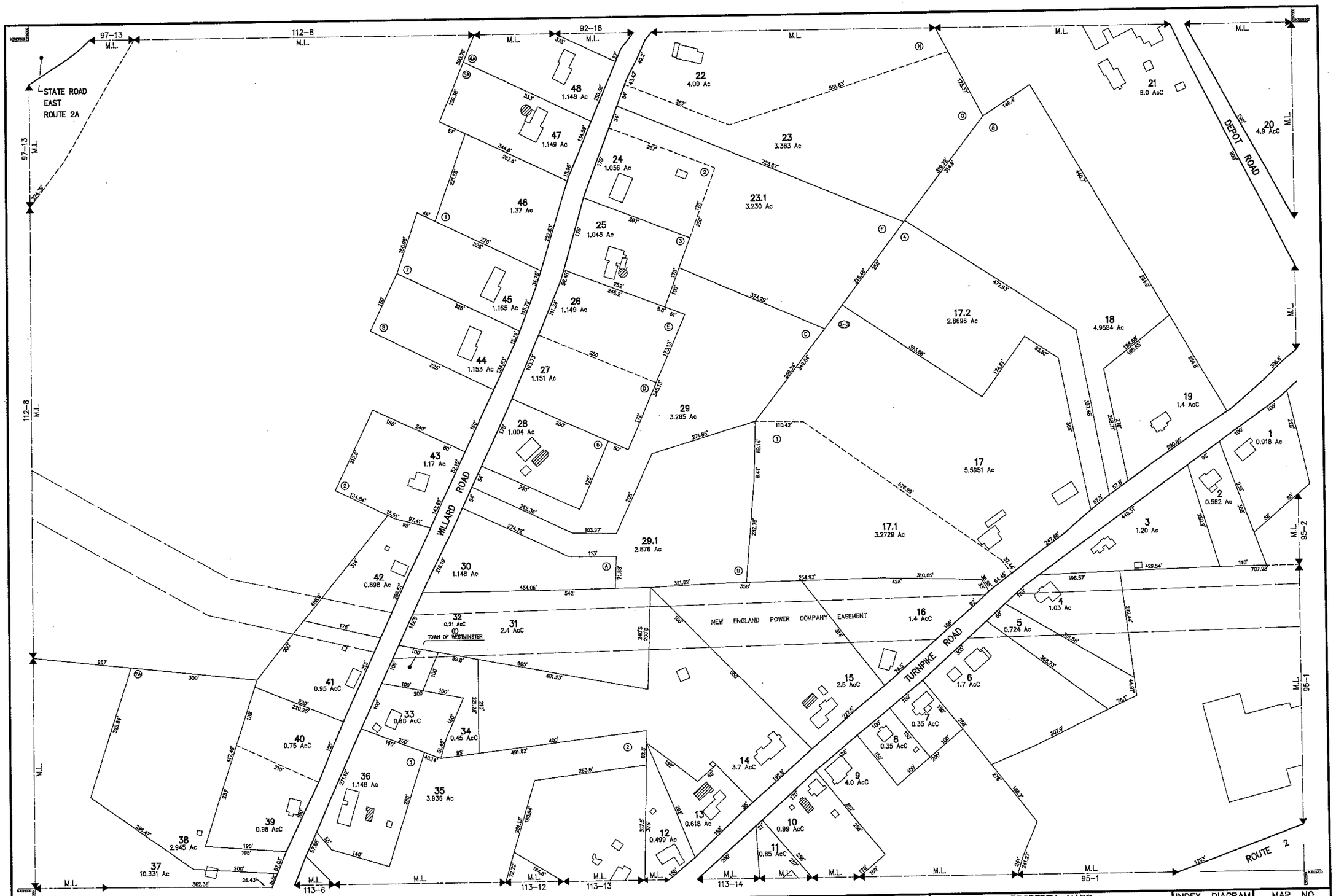

THIS MAP IS FOR ASSESSMENT PURPOSES. IT IS NOT VALID FOR LEGAL DESCRIPTION OR CONVEYANCE.

THE HORIZONTAL DATUM IS THE MASSACHUSETTS STATE PLANE COORDINATE SYSTEM, NAD 83.

PHOTOGRAPHY DATE: DECEMBER 8, 1999

COMPLETION DATE: MAY 1, 2001

PRODUCED IN 2000 BY

CAI Technologies
Precision Mapping, Geospatial Solutions
11 PLEASANT STREET, LITTLETON, NH 03561
800.322.4540 - WWW.CAI-TECH.COM

LEGEND

AREA SURVEYED . . . . . Ac
AREA CALCULATED . . . . . AcC
RECORD DIMENSION . . . . . 100'
SCALED DIMENSION . . . . . 100'S
MATCH LINE . . . . . M.L.
WATER . . . . . W

EXEMPT PROPERTY. . . . . E
SUBDIVISION LOT NO. 2
BUILDING . . . . .
RIGHT OF WAY/ACCESS . . . . . R/W
COMMON OWNERSHIP. . . . .
WETLANDS . . . . .

FEET 50 0 100 200 300
METERS 25 0 25 50 75

SCALE 1" = 100'

REVISED TO : JANUARY 1, 2014

PROPERTY MAPS

WESTMINSTER

MASSACHUSETTS

INDEX DIAGRAM

91	92	93
97		95
112	113	114

GN

MAP NO. 96

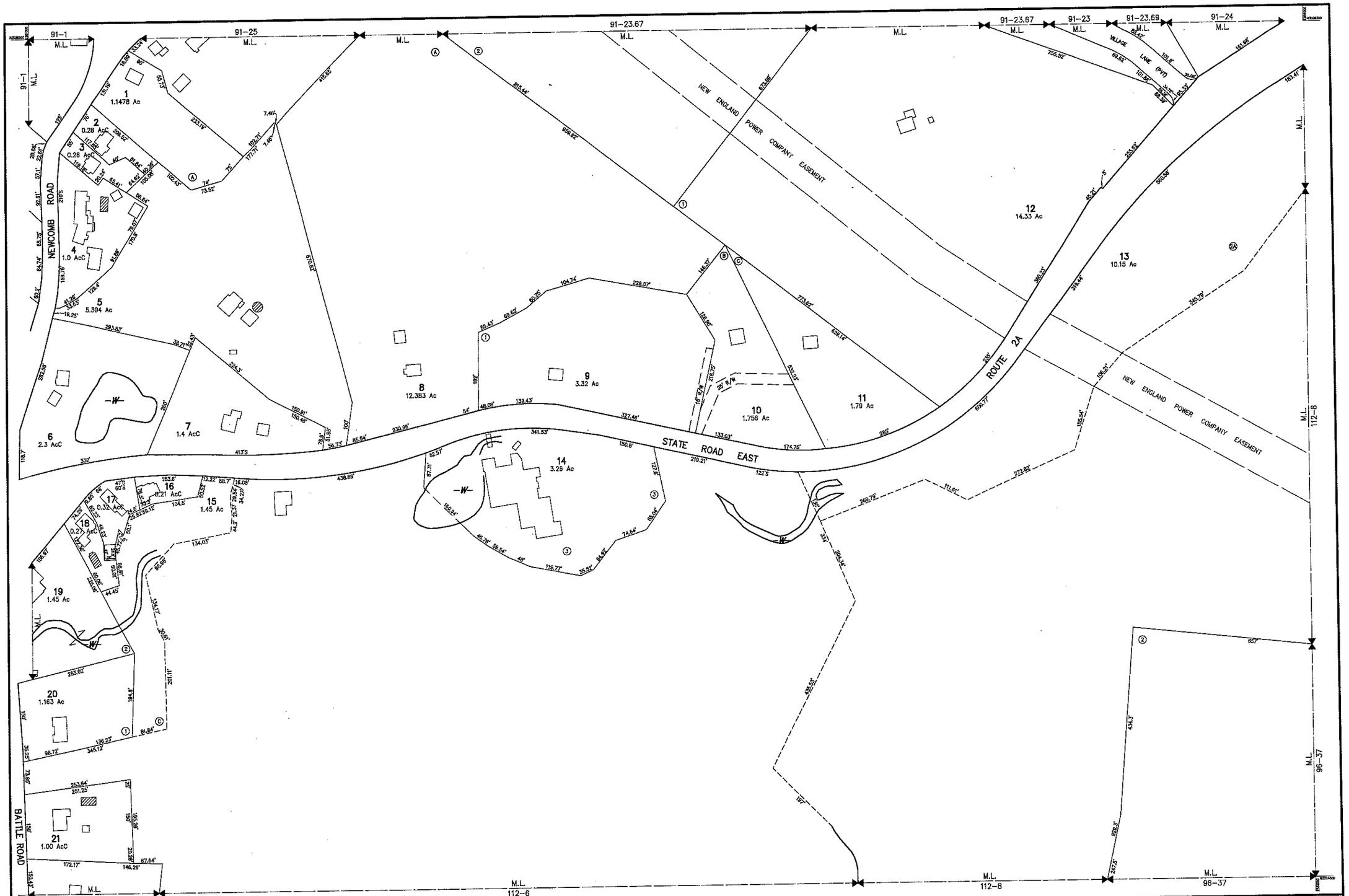

THIS MAP IS FOR ASSESSMENT PURPOSES. IT IS NOT VALID FOR LEGAL DESCRIPTION OR CONVEYANCE.

THE HORIZONTAL DATUM IS THE MASSACHUSETTS STATE PLANE COORDINATE SYSTEM, NAD 83.

PHOTOGRAPHY DATE: DECEMBER 8, 1999

COMPLETION DATE: MAY 1, 2001

PRODUCED IN 2000 BY

CAI Technologies
Precision Mapping, Geospatial Solutions
11 PLEASANT STREET, LITTLETON, NH 03561
603.322.4540 - WWW.CAI-TECH.COM

LEGEND

AREA SURVEYED . . . . . Ac
AREA CALCULATED . . . . . AcC
RECORD DIMENSION . . . . . .100'
SCALED DIMENSION . . . . . .100'S
MATCH LINE . . . . . M.L.
WATER . . . . . W

EXEMPT PROPERTY. . . . . (E)
SUBDIVISION LOT NO. . . . . (2)
BUILDING. . . . . .
RIGHT OF WAY/ACCESS . . . . . R/W
COMMON OWNERSHIP. . . . . .
WETLANDS. . . . . .

FEET SCALE 1" = 100'
50 0 100 200 300
25 0 25 50 75
METERS

REVISED TO : JANUARY 1, 2014

PROPERTY MAPS

WESTMINSTER

MASSACHUSETTS

INDEX DIAGRAM

90	91	92
98		96
111	112	113

MAP NO.

97

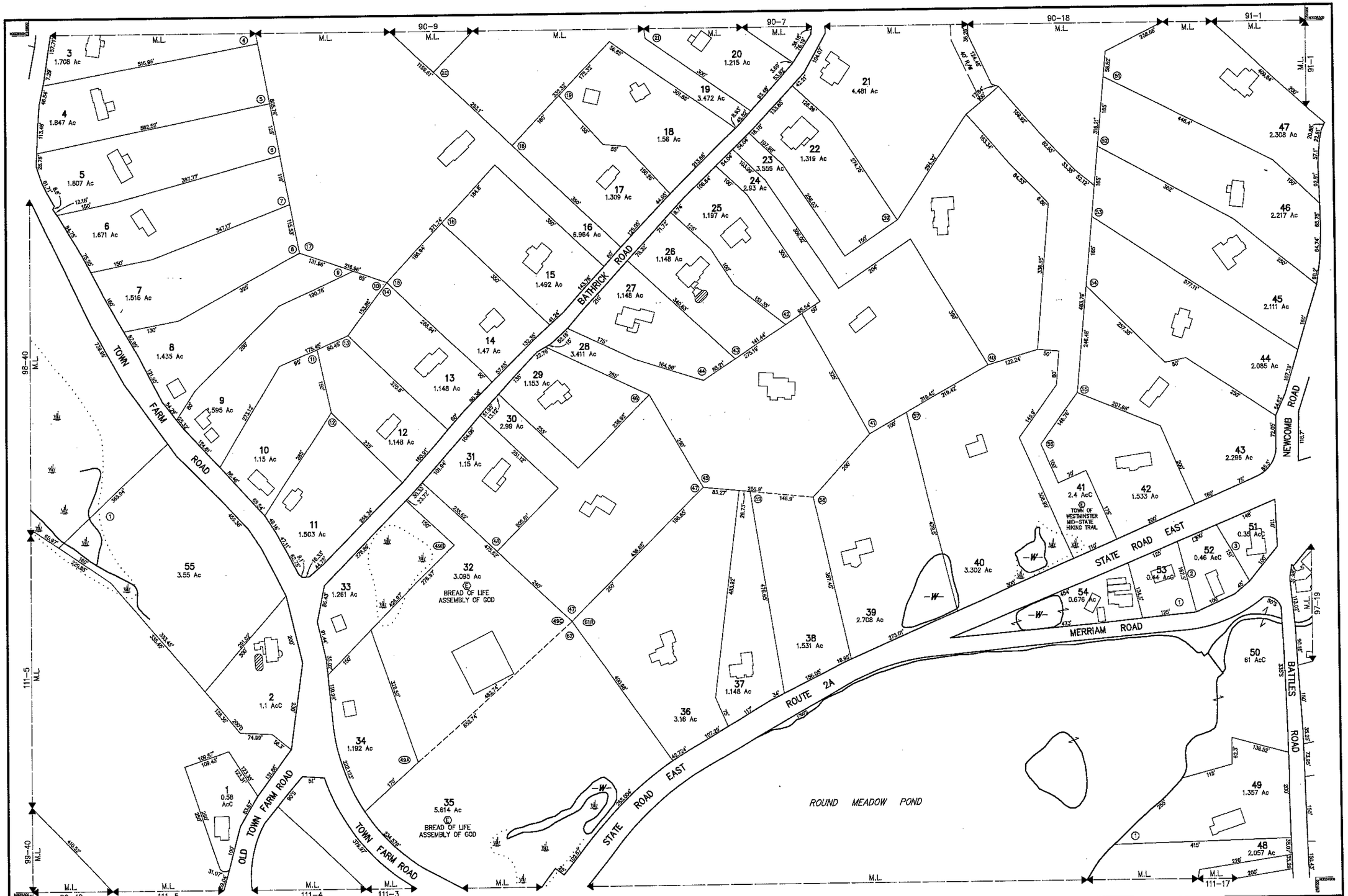

THIS MAP IS FOR ASSESSMENT PURPOSES. IT IS NOT VALID FOR LEGAL DESCRIPTION OR CONVEYANCE.

THE HORIZONTAL DATUM IS THE MASSACHUSETTS STATE PLANE COORDINATE SYSTEM, NAD 83.

PHOTOGRAPHY DATE: DECEMBER 8, 1999

COMPLETION DATE: MAY 1, 2001

PRODUCED IN 2000 BY

CAI Technologies
Precision Mapping, Geospatial Solutions
11 PLEASANT STREET, LITTLETON, NH 03561
800.322.4540 - WWW.CAI-TECH.COM

LEGEND

AREA SURVEYED	Ac
AREA CALCULATED	AcC
RECORD DIMENSION	100'
SCALED DIMENSION	100'S
MATCH LINE	M.L.
WATER	-W-
EXEMPT PROPERTY	(E)
SUBDIVISION LOT NO.	(2)
BUILDING	
RIGHT OF WAY/ACCESS	
COMMON OWNERSHIP	
WETLANDS	

FEET 50 0 100 200 300
SCALE 1" = 100'
25 0 25 50 75
METERS

REVISED TO : JANUARY 1, 2014

PROPERTY MAPS

WESTMINSTER

MASSACHUSETTS

INDEX DIAGRAM

89	90	91
99		97
110	111	112

MAP NO. 98

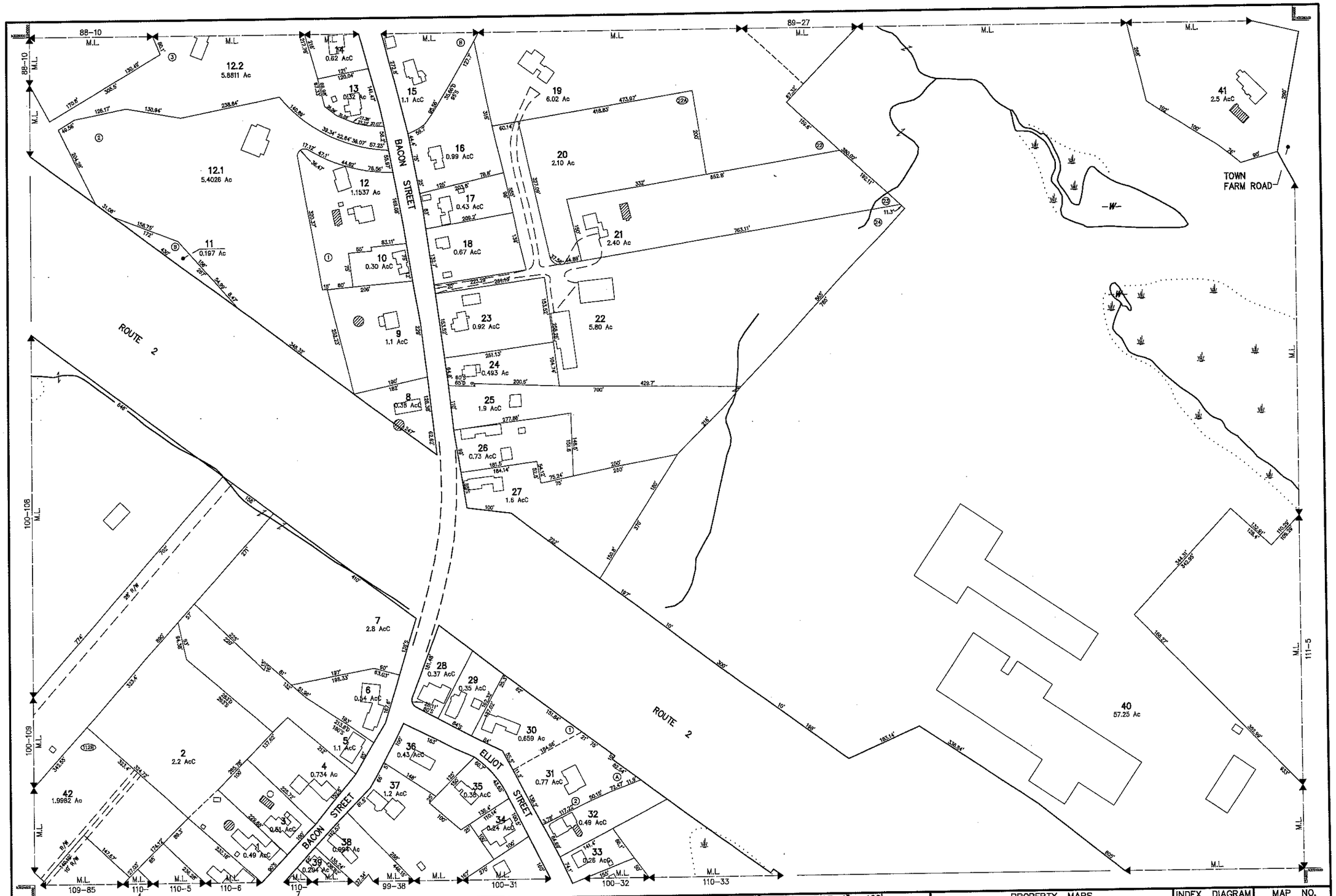

THIS MAP IS FOR ASSESSMENT PURPOSES. IT IS NOT VALID FOR LEGAL DESCRIPTION OR CONVEYANCE.

THE HORIZONTAL DATUM IS THE MASSACHUSETTS STATE PLANE COORDINATE SYSTEM, NAD 83.

PHOTOGRAPHY DATE: DECEMBER 8, 1999

COMPLETION DATE: MAY 1, 2001

PRODUCED IN 2000 BY

CAI Technologies
Precision Mapping, Geospatial Solutions
11 PLEASANT STREET, LITTLETON, NH 03561
800.322.4540 - WWW.CAI-TECH.COM

LEGEND

AREA SURVEYED . . . . . Ac
AREA CALCULATED . . . . . AcC
RECORD DIMENSION . . . . . 100'
SCALED DIMENSION . . . . . 100'S
MATCH LINE . . . . . M.L.
WATER . . . . . W

EXEMPT PROPERTY . . . . . (6)
SUBDIVISION LOT NO. . . . . (2)
BUILDING . . . . .
RIGHT OF WAY/ACCESS . . . . . R/W
COMMON OWNERSHIP . . . . .
WETLANDS . . . . . W

SCALE 1" = 100'

FEET 50 0 100 200 300

METERS 25 0 25 50 75

REVISED TO : JANUARY 1, 2014

PROPERTY MAPS

WESTMINSTER

MASSACHUSETTS

INDEX DIAGRAM

88	89	90
100		98
109	110	111

GN

MAP NO. 99

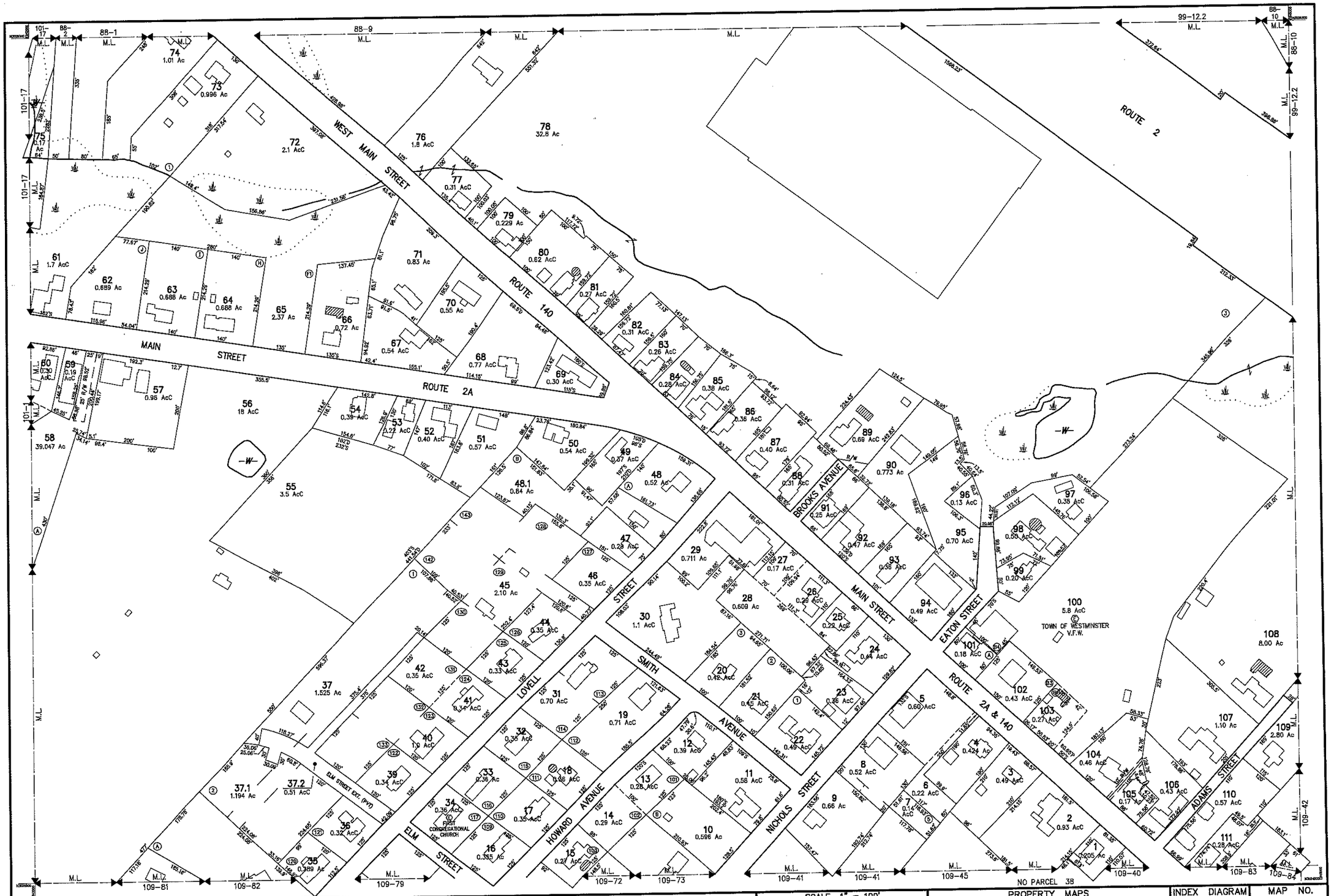

THIS MAP IS FOR ASSESSMENT PURPOSES. IT IS NOT VALID FOR LEGAL DESCRIPTION OR CONVEYANCE.

THE HORIZONTAL DATUM IS THE MASSACHUSETTS STATE PLANE COORDINATE SYSTEM, NAD 83.

PHOTOGRAPHY DATE: DECEMBER 8, 1999

COMPLETION DATE: MAY 1, 2001

PRODUCED IN 2000 BY

CAI Technologies
Promotion, Mapping, Environmental Solutions

11 PLEASANT STREET, LITTLETON, NH 03561
800.322.4640 - WWW.CAITECH.COM

LEGEND

AREA SURVEYED	Ac
AREA CALCULATED	AcC
RECORD DIMENSION	100'
SCALED DIMENSION	100'S
MATCH LINE	M.L.
WATER	W
EXEMPT PROPERTY	E
SUBDIVISION LOT NO.	2
BUILDING	
RIGHT OF WAY/ACCESS	R/W
COMMON OWNERSHIP	
WETLANDS	

SCALE 1" = 100'

FEET 50 0 100 200 300

METERS 25 0 25 50 75

REVISED TO : JANUARY 1, 2014

PROPERTY MAPS

WESTMINSTER

MASSACHUSETTS

INDEX DIAGRAM

87	88	89
101		99
108	109	110

MAP NO.

100

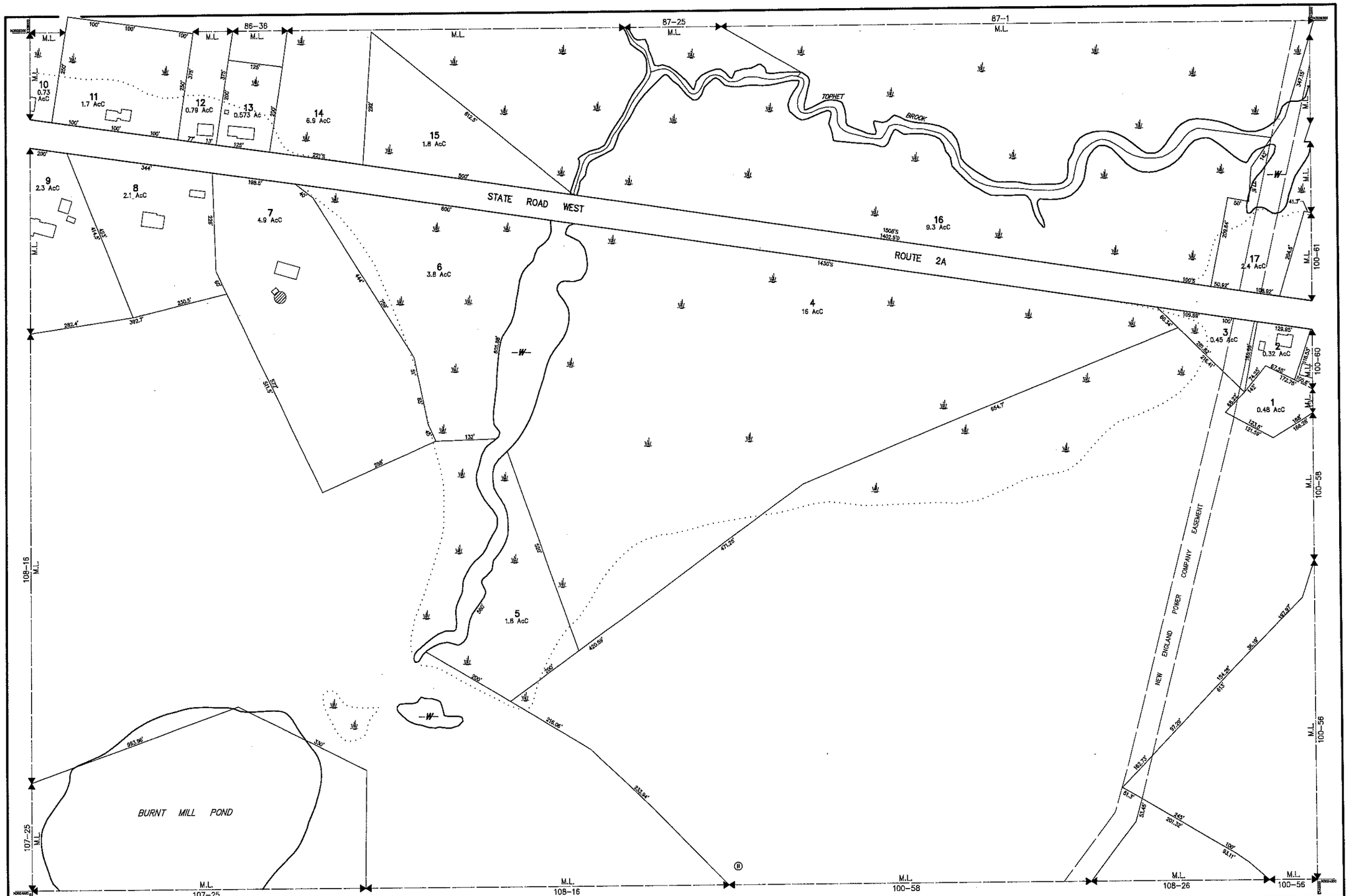

THIS MAP IS FOR ASSESSMENT PURPOSES. IT IS NOT VALID FOR LEGAL DESCRIPTION OR CONVEYANCE.

THE HORIZONTAL DATUM IS THE MASSACHUSETTS STATE PLANE COORDINATE SYSTEM, NAD 83.

PHOTOGRAPHY DATE: DECEMBER 8, 1999

COMPLETION DATE: MAY 1, 2001

PRODUCED IN 2000 BY

CAI Technologies
Precision Mapping. Geospatial Solutions

11 PLEASANT STREET, LITTLETON, NH 03561
800.322.4540 - WWW.CAI-TECH.COM

LEGEND

AREA SURVEYED . . . . . Ac
AREA CALCULATED . . . . . AcC
RECORD DIMENSION . . . . . 100'
SCALED DIMENSION . . . . . 100'S
MATCH LINE . . . . . M.L.
WATER . . . . . W

EXEMPT PROPERTY. . . . . E
SUBDIVISION LOT NO.. 2
BUILDING. . . . . .
RIGHT OF WAY/ACCESS . . . . . R/W
COMMON OWNERSHIP. . . . . .
WETLANDS. . . . . .

SCALE 1" = 100'

FEET 50 0 100 200 300

METERS 25 0 25 50 75

REVISED TO : JANUARY 1, 2014

PROPERTY MAPS

WESTMINSTER

MASSACHUSETTS

INDEX DIAGRAM

86	87	88
102		100
107	108	109

BN

MAP NO.

101

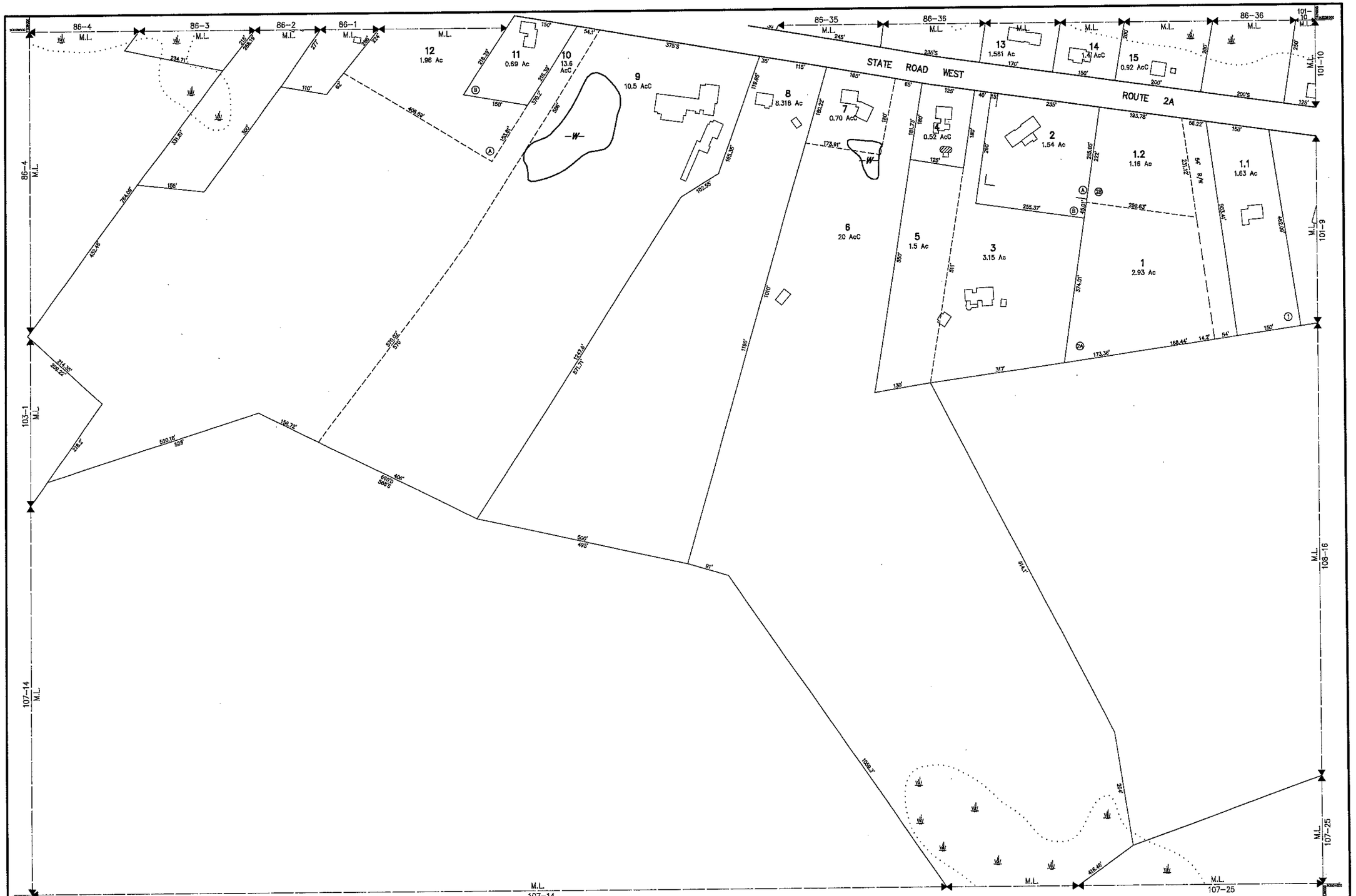

THIS MAP IS FOR ASSESSMENT PURPOSES. IT IS NOT VALID FOR LEGAL DESCRIPTION OR CONVEYANCE.

THE HORIZONTAL DATUM IS THE MASSACHUSETTS STATE PLANE COORDINATE SYSTEM, NAD 83.

PHOTOGRAPHY DATE: DECEMBER 8, 1999

COMPLETION DATE: MAY 1, 2001

PRODUCED IN 2000 BY

CAI Technologies
Precision Mapping, Geospatial Solutions

11 PLEASANT STREET, LITTLETON, NH 03561
800.322.4640 - WWW.CAITECH.COM

LEGEND

AREA SURVEYED . . . . . Ac
AREA CALCULATED . . . . . AcC
RECORD DIMENSION . . . . . 100'
SCALED DIMENSION . . . . . 100'S
MATCH LINE . . . . . M.L.
WATER . . . . . W

EXEMPT PROPERTY. . . . . E
SUBDIVISION LOT NO.. 2
BUILDING. . . . . .
RIGHT OF WAY/ACCESS . . . . . R/W
COMMON OWNERSHIP. . . . . .
WETLANDS. . . . . .

SCALE 1" = 100'

FEET 50 0 100 200 300

METERS 25 0 25 50 75

REVISED TO : JANUARY 1, 2014

PROPERTY MAPS

WESTMINSTER

MASSACHUSETTS

INDEX DIAGRAM

85	86	87
103		101
106	107	108

GN

MAP NO.

102

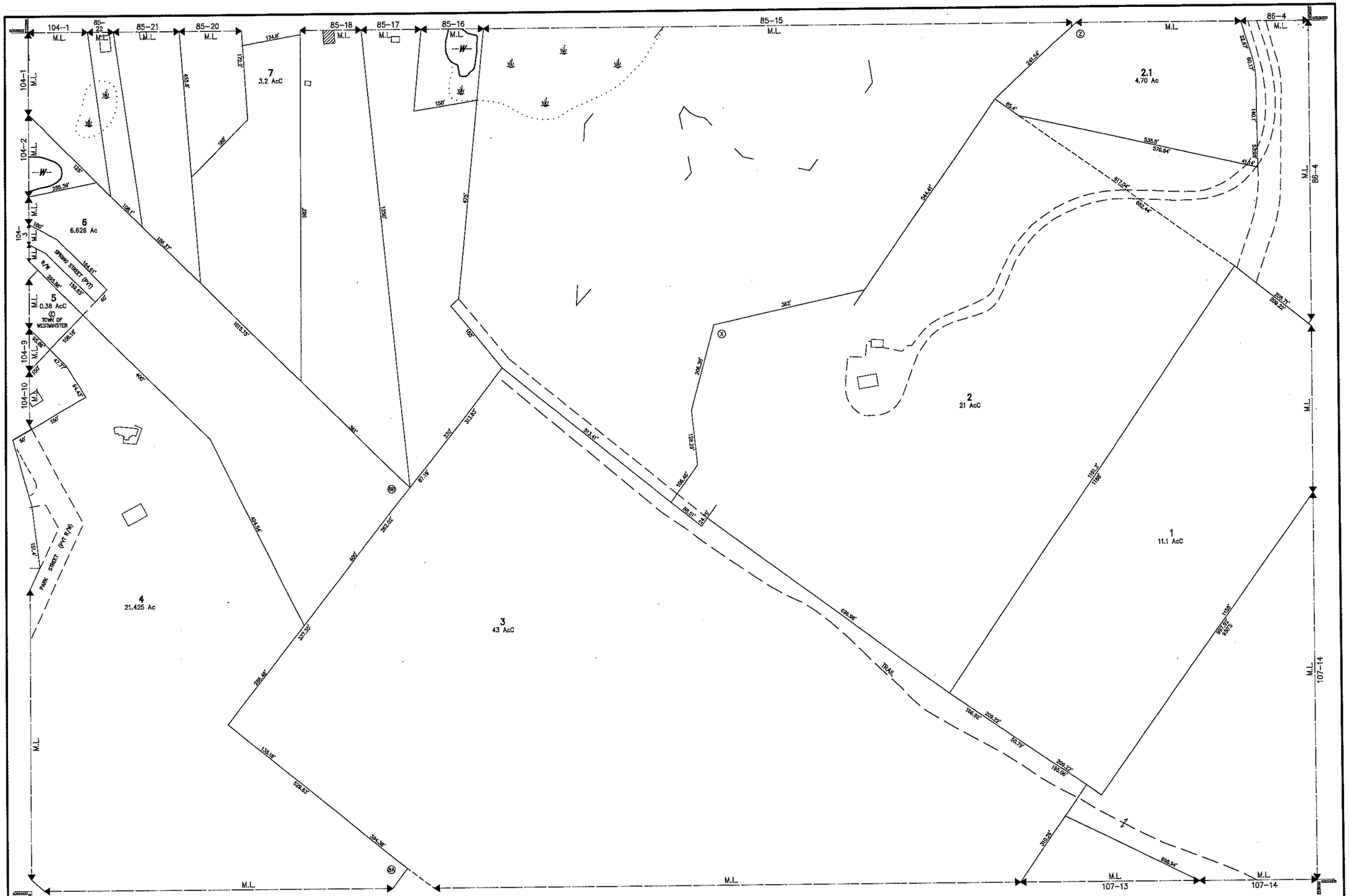

THIS MAP IS FOR ASSESSMENT PURPOSES. IT IS NOT VALID FOR LEGAL DESCRIPTION OR CONVEYANCE.

THE HORIZONTAL DATUM IS THE MASSACHUSETTS STATE PLANE COORDINATE SYSTEM, NAD 83.

PHOTOGRAPHY DATE: DECEMBER 8, 1999

COMPLETION DATE: MAY 1, 2001

PRODUCED IN 2000 BY

CAI Technologies

Processes Mapping Geospatial Software

11 PLEASANT STREET, LITTLETON, NH 03561

800.322.4540 - WWW.CAI-TECH.COM

LEGEND

AREA SURVEYED . . . . . Ac

AREA CALCULATED . . . . . AcC

RECORD DIMENSION . . . . . 100'

SCALED DIMENSION . . . . . 100'S

MATCH LINE . . . . . M.L.

WATER . . . . . W

EXEMPT PROPERTY . . . . . (E)

SUBDIVISION LOT NO. . . . . (2)

BUILDING . . . . . B/R

RIGHT OF WAY/ACCESS . . . . . R/W

COMMON OWNERSHIP C

WETLANDS . . . . . W

SCALE 1" = 100'

FEET 50 0 100 200 300

METERS 25 0 25 50 75

REVISED TO : JANUARY 1, 2014

PROPERTY MAPS

WESTMINSTER

MASSACHUSETTS

INDEX DIAGRAM

84	85	86
104		102
105	106	107

MAP NO. 103

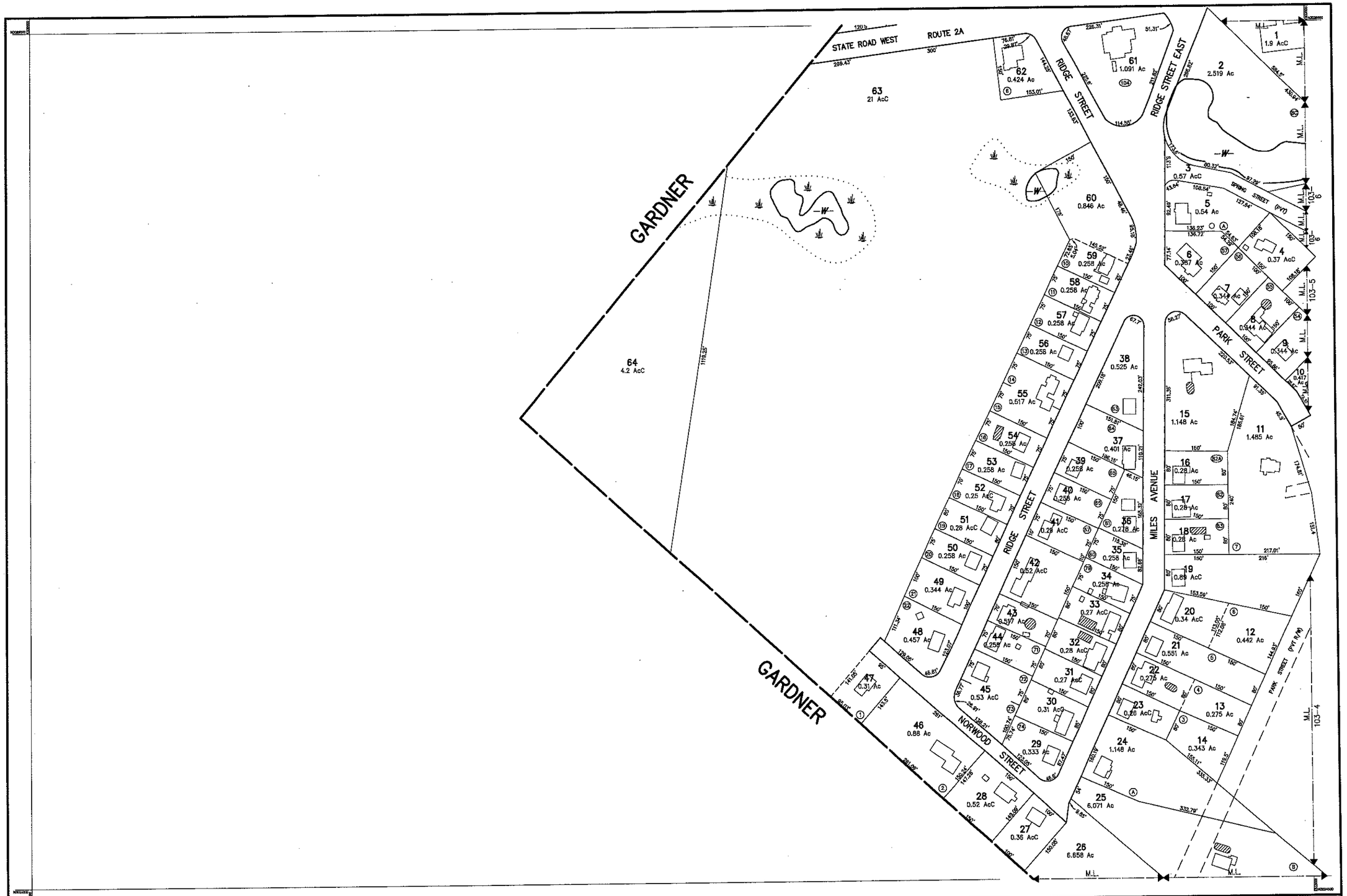

THIS MAP IS FOR ASSESSMENT PURPOSES. IT IS NOT VALID FOR LEGAL DESCRIPTION OR CONVEYANCE.

THE HORIZONTAL DATUM IS THE MASSACHUSETTS STATE PLANE COORDINATE SYSTEM, NAD 83.

PHOTOGRAPHY DATE: DECEMBER 8, 1999

COMPLETION DATE: MAY 1, 2001

PRODUCED IN 2000 BY

CAI Technologies
Precision Mapping, Geospatial Solutions

11 PLEASANT STREET, LITTLETON, NH 03561
800.322.4640 - WWW.CAI-TECH.COM

LEGEND

AREA SURVEYED	Ac
AREA CALCULATED	AcC
RECORD DIMENSION	100'
SCALED DIMENSION	100'S
MATCH LINE	M.L.
WATER	W
EXEMPT PROPERTY	E
SUBDIVISION LOT NO.	2
BUILDING	
RIGHT OF WAY/ACCESS	R/W
COMMON OWNERSHIP	
WETLANDS	

SCALE 1" = 100'

FEET 50 0 100 200 300

METERS 25 0 25 50 75

REVISED TO : JANUARY 1, 2014

PROPERTY MAPS

WESTMINSTER

MASSACHUSETTS

INDEX DIAGRAM

84	85	
	103	
105	106	

GN

MAP NO. 104

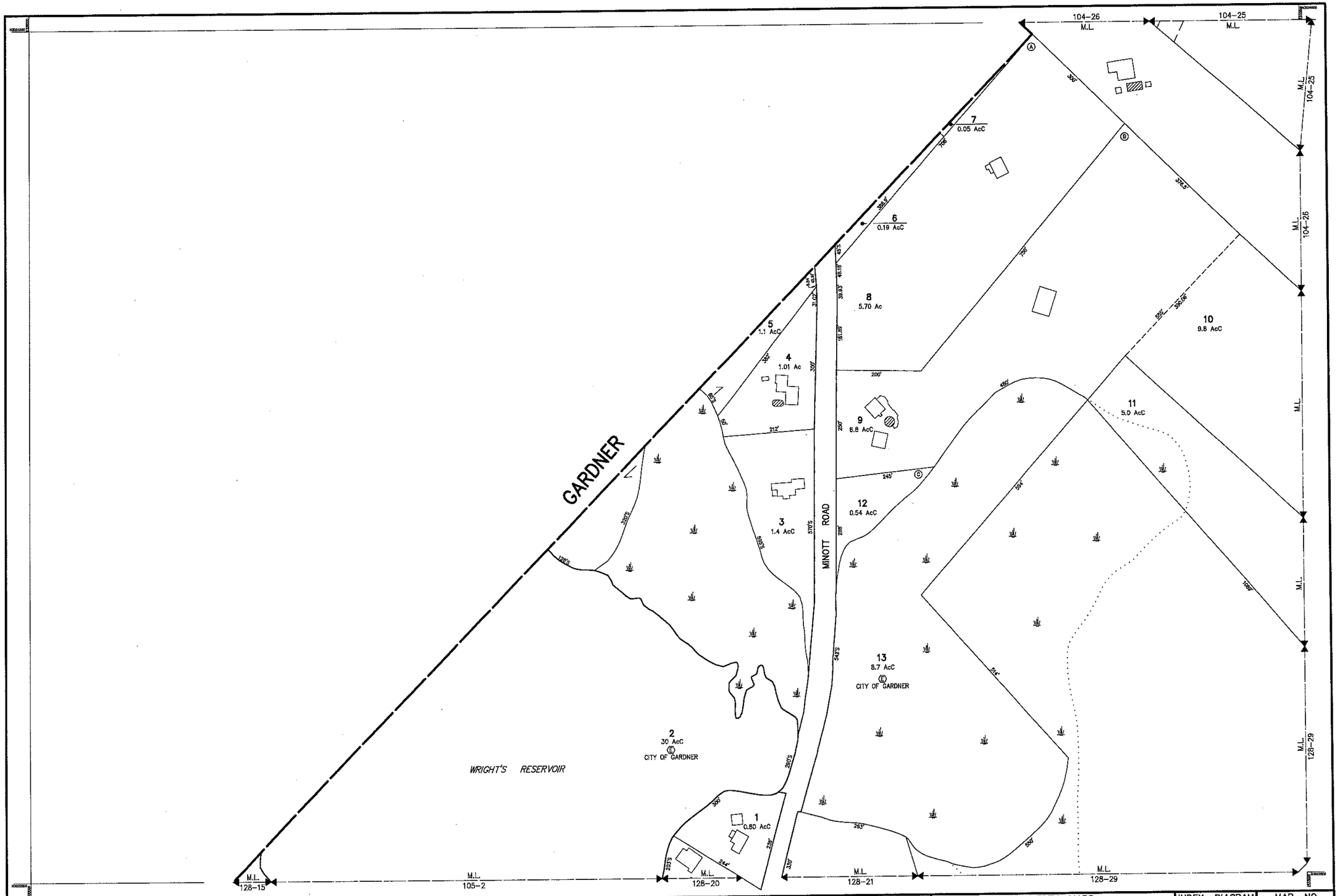

THIS MAP IS FOR ASSESSMENT PURPOSES. IT IS NOT VALID FOR LEGAL DESCRIPTION OR CONVEYANCE.

THE HORIZONTAL DATUM IS THE MASSACHUSETTS STATE PLANE COORDINATE SYSTEM, NAD 83.

PHOTOGRAPHY DATE: DECEMBER 8, 1999

COMPLETION DATE: MAY 1, 2001

PRODUCED IN 2000 BY

CAI Technologies
Precision Mapping, Geospatial Solutions
11 PLEASANT STREET, LITTLETON, NH 03561
800.322.4540 - WWW.CAI-TECH.COM

LEGEND

AREA SURVEYED . . . . . Ac
AREA CALCULATED . . . . . AcC
RECORD DIMENSION . . . . . 100'
SCALED DIMENSION . . . . . 100'S
MATCH LINE . . . . . M.L.
WATER . . . . . W

EXEMPT PROPERTY . . . . . E
SUBDIVISION LOT NO. 2
BUILDING . . . . . BLDG
RIGHT OF WAY/ACCESS . . . . . ROW
COMMON OWNERSHIP . . . . . CO
WETLANDS . . . . . W

SCALE 1" = 100'

FEET 50 0 100 200 300

METERS 25 0 25 50 75

REVISED TO : JANUARY 1, 2014

PROPERTY MAPS

WESTMINSTER

MASSACHUSETTS

INDEX DIAGRAM

	104	103
		106
129	128	127

N

MAP NO. 105

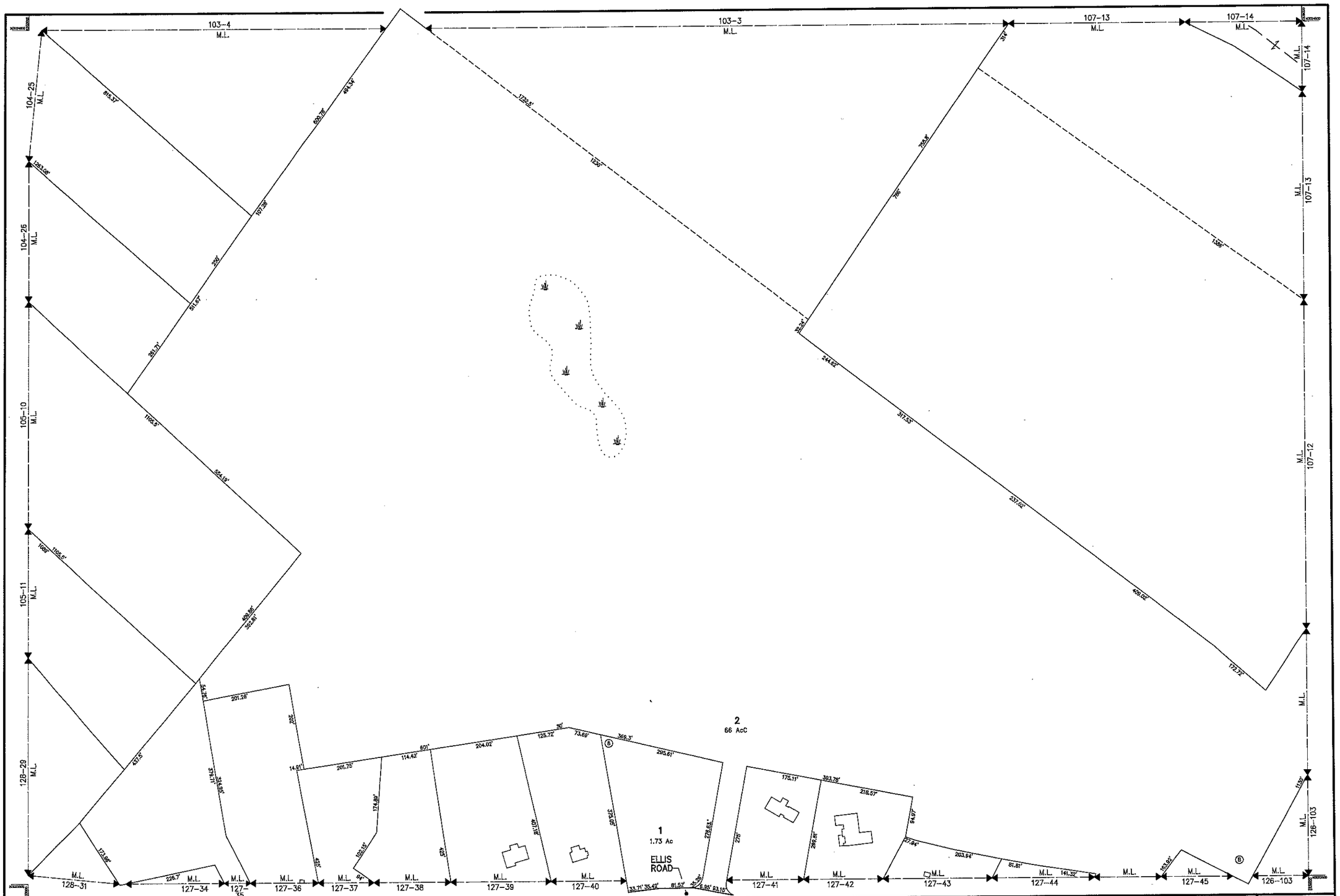

THIS MAP IS FOR ASSESSMENT PURPOSES. IT IS NOT VALID FOR LEGAL DESCRIPTION OR CONVEYANCE.

THE HORIZONTAL DATUM IS THE MASSACHUSETTS STATE PLANE COORDINATE SYSTEM, NAD 83.

PHOTOGRAPHY DATE: DECEMBER 8, 1999

COMPLETION DATE: MAY 1, 2001

PRODUCED IN 2000 BY

CAI Technologies

Promotion, Mapping, Geospatial Solutions

11 PLEASANT STREET, LITTLETON, NH 03561
800.322.4540 - WWW.CAI-TECH.COM

LEGEND

AREA SURVEYED	Ac
AREA CALCULATED	AcC
RECORD DIMENSION	100'
SCALED DIMENSION	100's
MATCH LINE	M.L.
WATER	W
EXEMPT PROPERTY	E
SUBDIVISION LOT NO.	2
BUILDING	
RIGHT OF WAY/ACCESS	R/W
COMMON OWNERSHIP	
WETLANDS	

SCALE 1" = 100'

FEET 50 0 100 200 300

METERS 25 0 25 50 75

REVISED TO : JANUARY 1, 2014

PROPERTY MAPS

WESTMINSTER

MASSACHUSETTS

INDEX DIAGRAM

104	103	102
105		107
128	127	126

MAP NO.

106

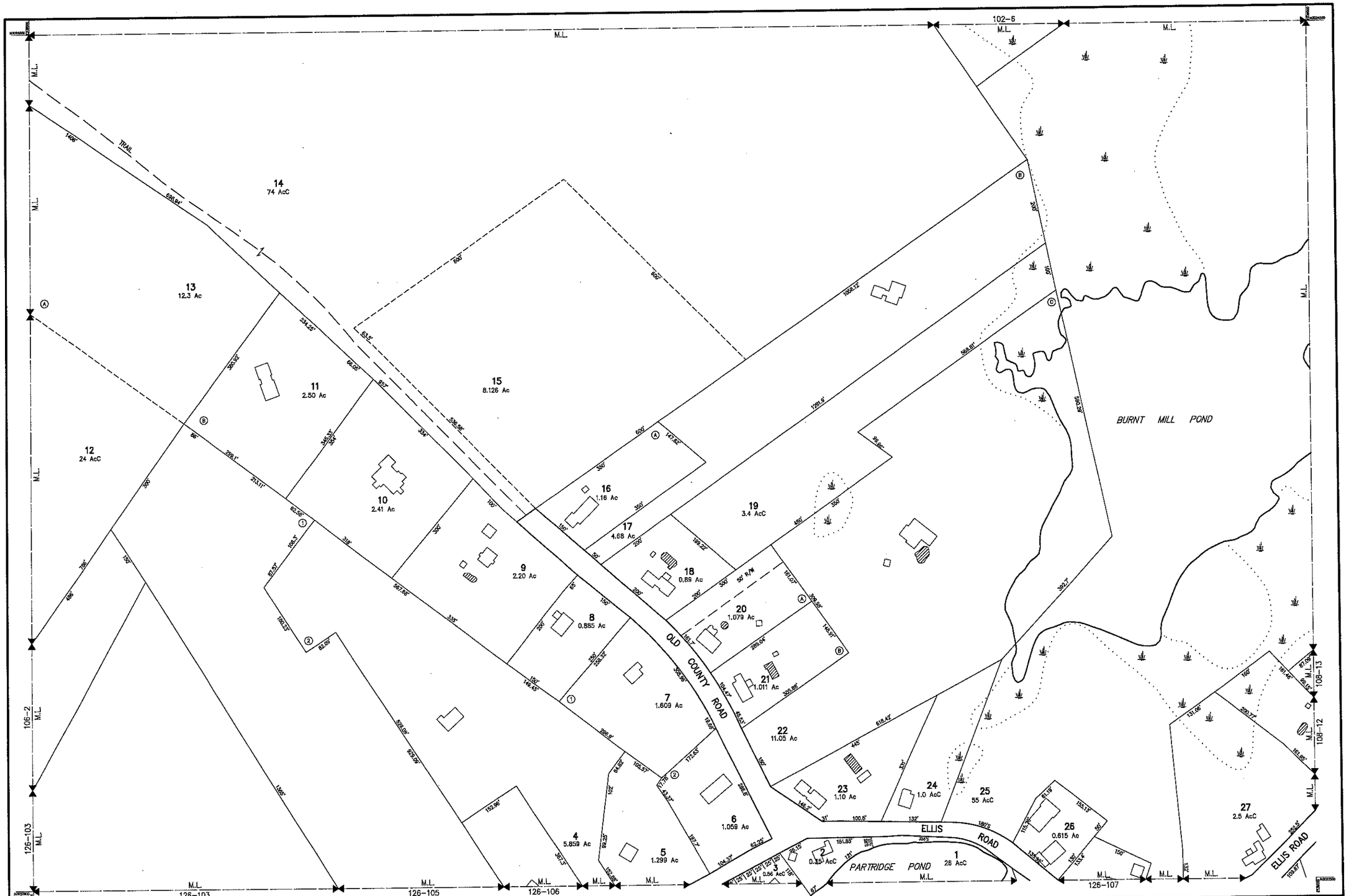

THIS MAP IS FOR ASSESSMENT PURPOSES. IT IS NOT VALID FOR LEGAL DESCRIPTION OR CONVEYANCE.

THE HORIZONTAL DATUM IS THE MASSACHUSETTS STATE PLANE COORDINATE SYSTEM, NAD 83.

PHOTOGRAPHY DATE: DECEMBER 8, 1999

COMPLETION DATE: MAY 1, 2001

PRODUCED IN 2000 BY

CAI Technologies
Precise Mapping Geographic Solutions

11 PLEASANT STREET, LITTLETON, NH 03561
800.522.4540 - WWW.CAI-TECH.COM

LEGEND

AREA SURVEYED . . . . . Ac
AREA CALCULATED . . . . . AcC
RECORD DIMENSION . . . . . 100'
SCALED DIMENSION . . . . . 100'S
MATCH LINE . . . . . M.L.
WATER . . . . . W

EXEMPT PROPERTY. . . . . E
SUBDIVISION LOT NO. 2
BUILDING. . . . . B
RIGHT OF WAY/ACCESS . . . . . R/W
COMMON OWNERSHIP. C
WETLANDS . . . . . W

SCALE 1" = 100'

FEET 50 0 100 200 300

METERS 25 0 25 50 75

REVISED TO : JANUARY 1, 2014

PROPERTY MAPS

WESTMINSTER

MASSACHUSETTS

INDEX DIAGRAM

103	102	101
106		105
127	126	125

ON

MAP NO.

107

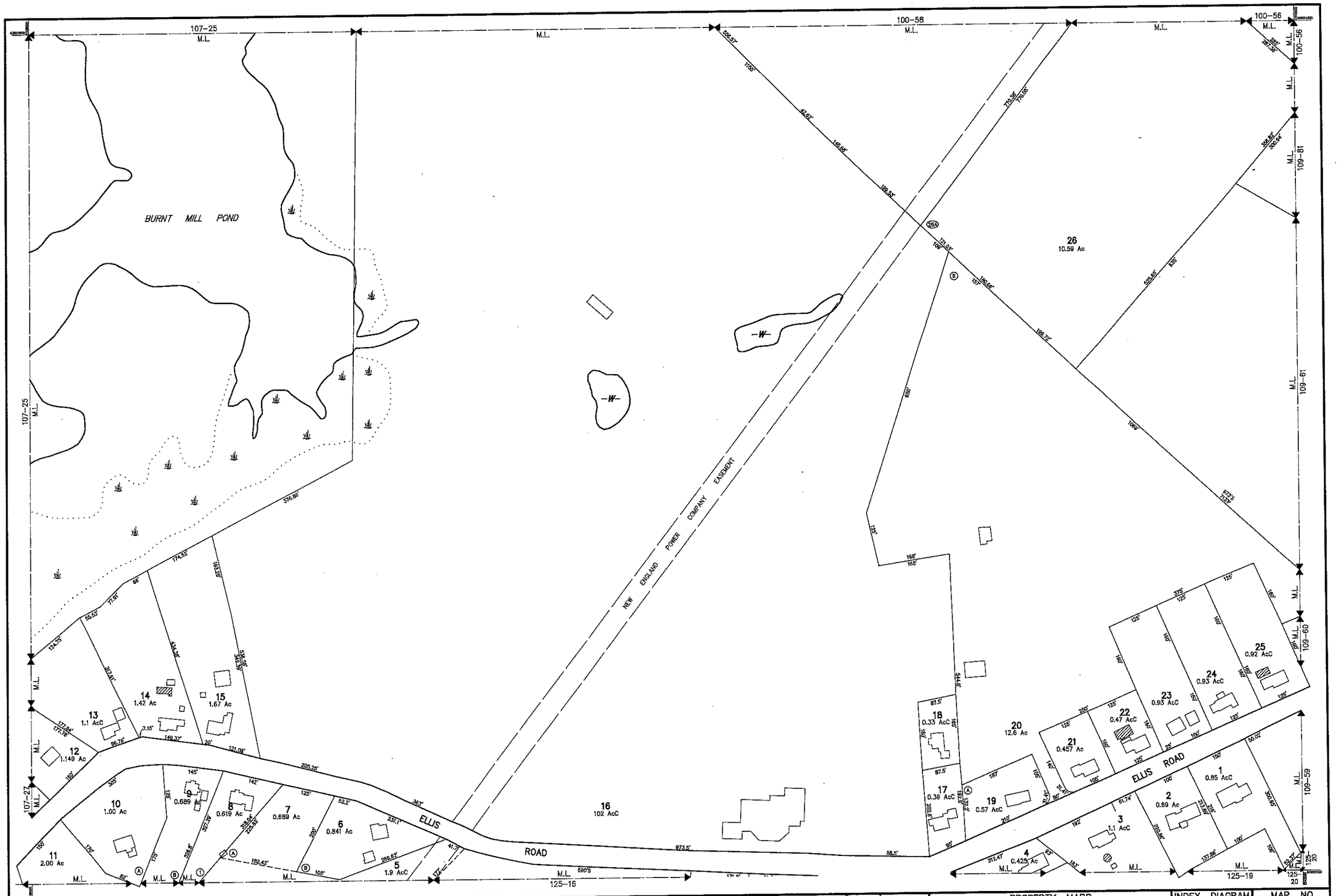

THIS MAP IS FOR ASSESSMENT PURPOSES. IT IS NOT VALID FOR LEGAL DESCRIPTION OR CONVEYANCE.

THE HORIZONTAL DATUM IS THE MASSACHUSETTS STATE PLANE COORDINATE SYSTEM, NAD 83.

PHOTOGRAPHY DATE: DECEMBER 8, 1999

COMPLETION DATE: MAY 1, 2001

PRODUCED IN 2000 BY

CAI Technologies
Precision Mapping, Geospatial Solutions
11 PLEASANT STREET, LITTLETON, NH 03561
800.322.4540 - WWW.CAI-TECH.COM

LEGEND

AREA SURVEYED	Ac
AREA CALCULATED	AcC
RECORD DIMENSION	100'
SCALED DIMENSION	100'S
MATCH LINE	M.L.
WATER	W
EXEMPT PROPERTY	E
SUBDIVISION LOT NO.	2
BUILDING	
RIGHT OF WAY/ACCESS	
COMMON OWNERSHIP	
WETLANDS	

SCALE 1" = 100'

FEET 50 0 100 200 300

METERS 25 0 25 50 75

REVISED TO : JANUARY 1, 2014

PROPERTY MAPS

WESTMINSTER

MASSACHUSETTS

INDEX DIAGRAM

102	101	100
107		109
126	125	124

GN

MAP NO. 108

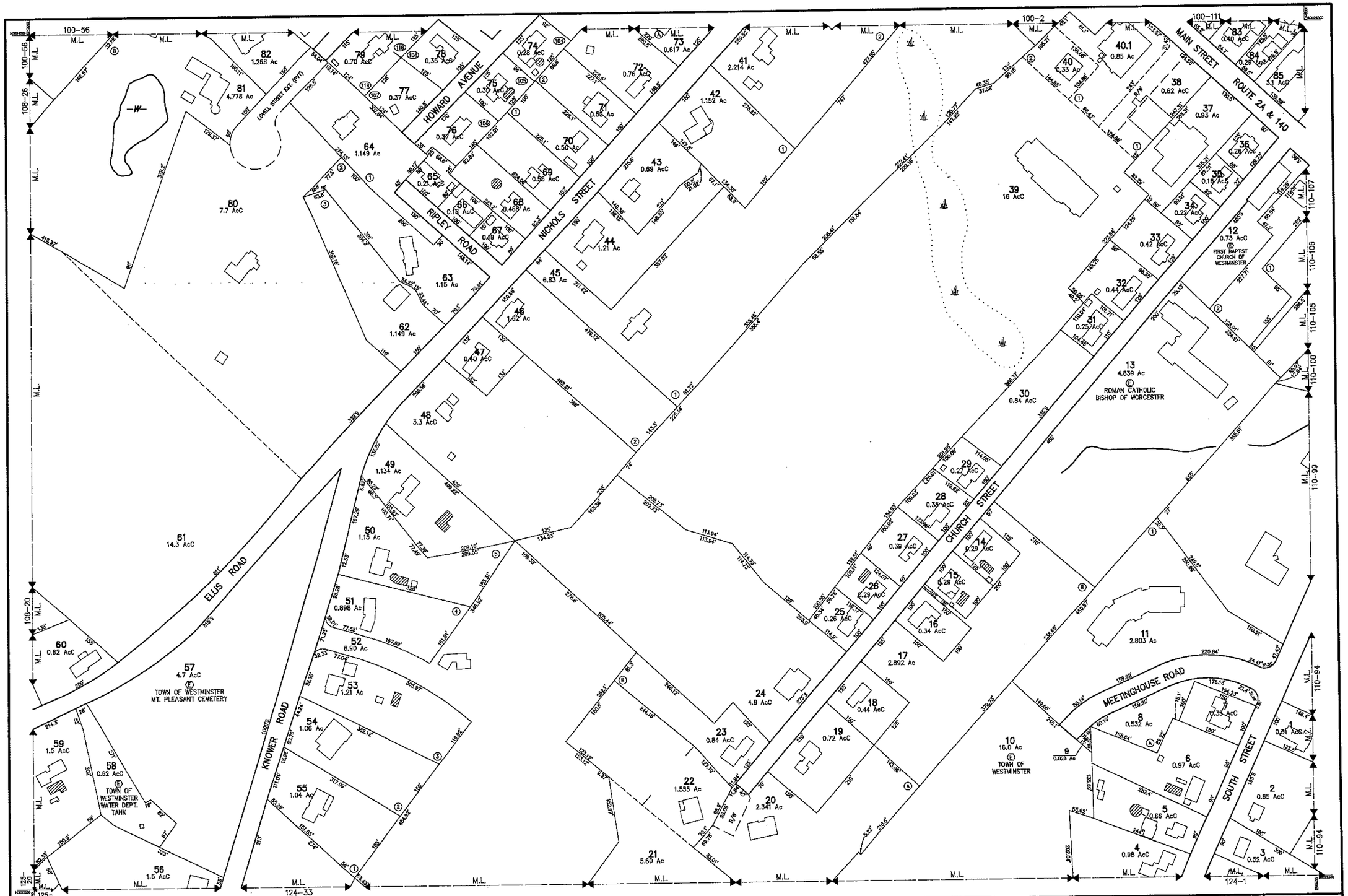

THIS MAP IS FOR ASSESSMENT PURPOSES. IT IS NOT VALID FOR LEGAL DESCRIPTION OR CONVEYANCE.

THE HORIZONTAL DATUM IS THE MASSACHUSETTS STATE PLANE COORDINATE SYSTEM, NAD 83.

PHOTOGRAPHY DATE: DECEMBER 8, 1999

COMPLETION DATE: MAY 1, 2001

PRODUCED IN 2000 BY

CAI Technologies
Precision Mapping, Geospatial Solutions

11 PLEASANT STREET, LITTLETON, NH 03561
800.322.4940 - WWW.CAI-TECH.COM

LEGEND

AREA SURVEYED . . . . . Ac
AREA CALCULATED . . . . . AcC
RECORD DIMENSION . . . . . 100'
SCALED DIMENSION . . . . . 100'S
MATCH LINE . . . . . M.L.
WATER . . . . . W

EXEMPT PROPERTY . . . . . E
SUBDIVISION LOT NO. 2
BUILDING . . . . . B/R
RIGHT OF WAY/ACCESS . . . . . R/W
COMMON OWNERSHIP . . . . . C/O
WETLANDS . . . . . W

SCALE 1" = 100'

FEET 50 0 100 200 300

METERS 25 0 25 50 75

REVISED TO : JANUARY 1, 2014

PROPERTY MAPS

WESTMINSTER

MASSACHUSETTS

INDEX DIAGRAM

101	100	99
108		110
125	124	123

MAP NO.

109

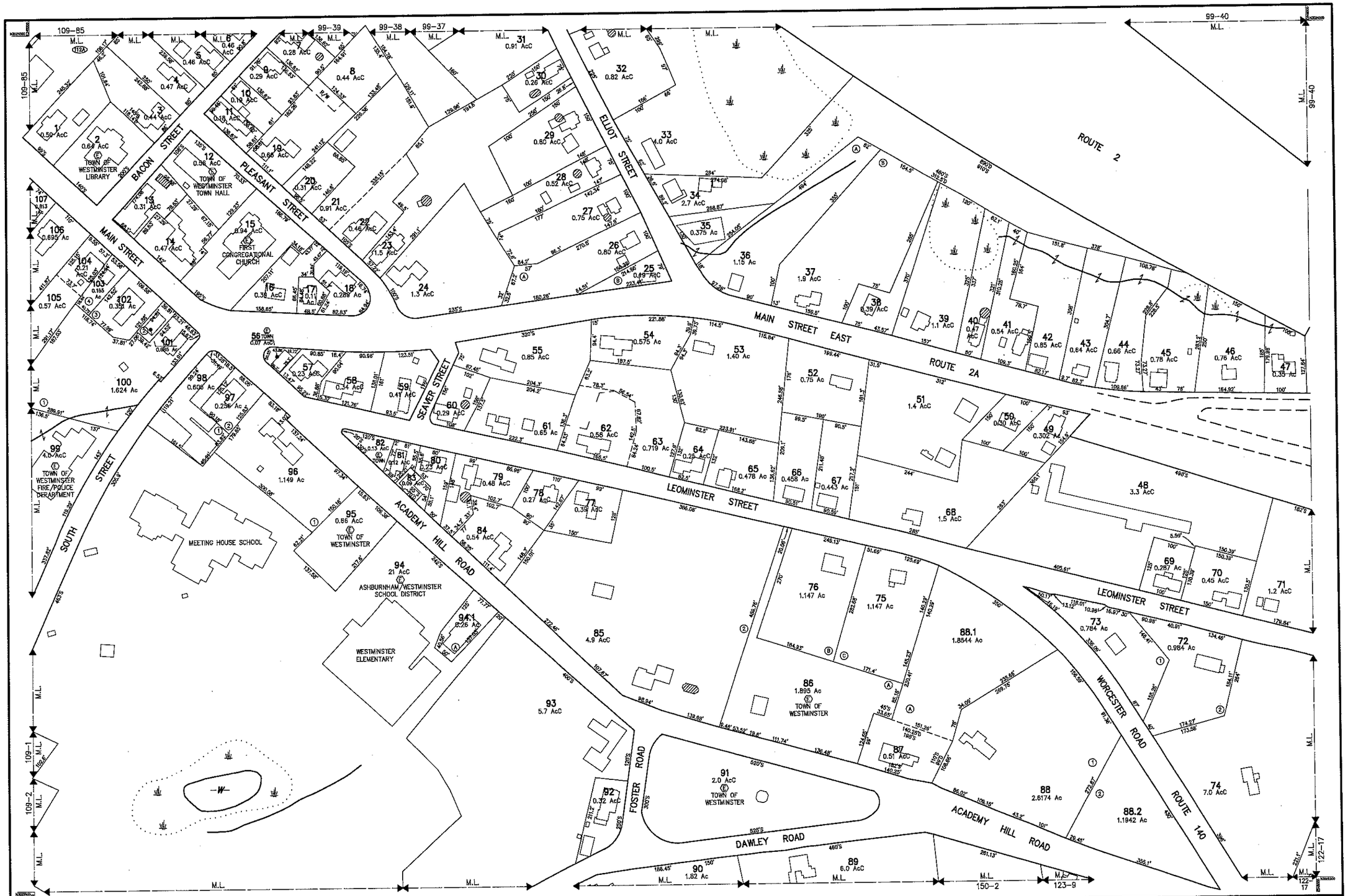

THIS MAP IS FOR ASSESSMENT PURPOSES. IT IS NOT VALID FOR LEGAL DESCRIPTION OR CONVEYANCE.

THE HORIZONTAL DATUM IS THE MASSACHUSETTS STATE PLANE COORDINATE SYSTEM, NAD 83.

PHOTOGRAPHY DATE: DECEMBER 8, 1999

COMPLETION DATE: MAY 1, 2001

PRODUCED IN 2000 BY

CAI Technologies

Precision Mapping Geospatial Solutions

11 PLEASANT STREET, LITTLETON, NH 03561
800.322.4540 - WWW.CAI-TECH.COM

LEGEND

AREA SURVEYED . . . . . Ac
AREA CALCULATED . . . . . AcC
RECORD DIMENSION . . . . . 100'
SCALED DIMENSION . . . . . 100'S
MATCH LINE . . . . . M.L.
WATER . . . . . -W-
EXEMPT PROPERTY . . . . . E
SUBDIVISION LOT NO. 2
BUILDING . . . . .
RIGHT OF WAY/ACCESS . . . . . R/W
COMMON OWNERSHIP . . . . .
WETLANDS . . . . . W

SCALE 1" = 100'

FEET 50 0 100 200 300

METERS 25 0 25 50 75

REVISED TO : JANUARY 1, 2014

PROPERTY MAPS

WESTMINSTER

MASSACHUSETTS

INDEX DIAGRAM

100	99	98
109		111
124	123	122

MAP NO.

110

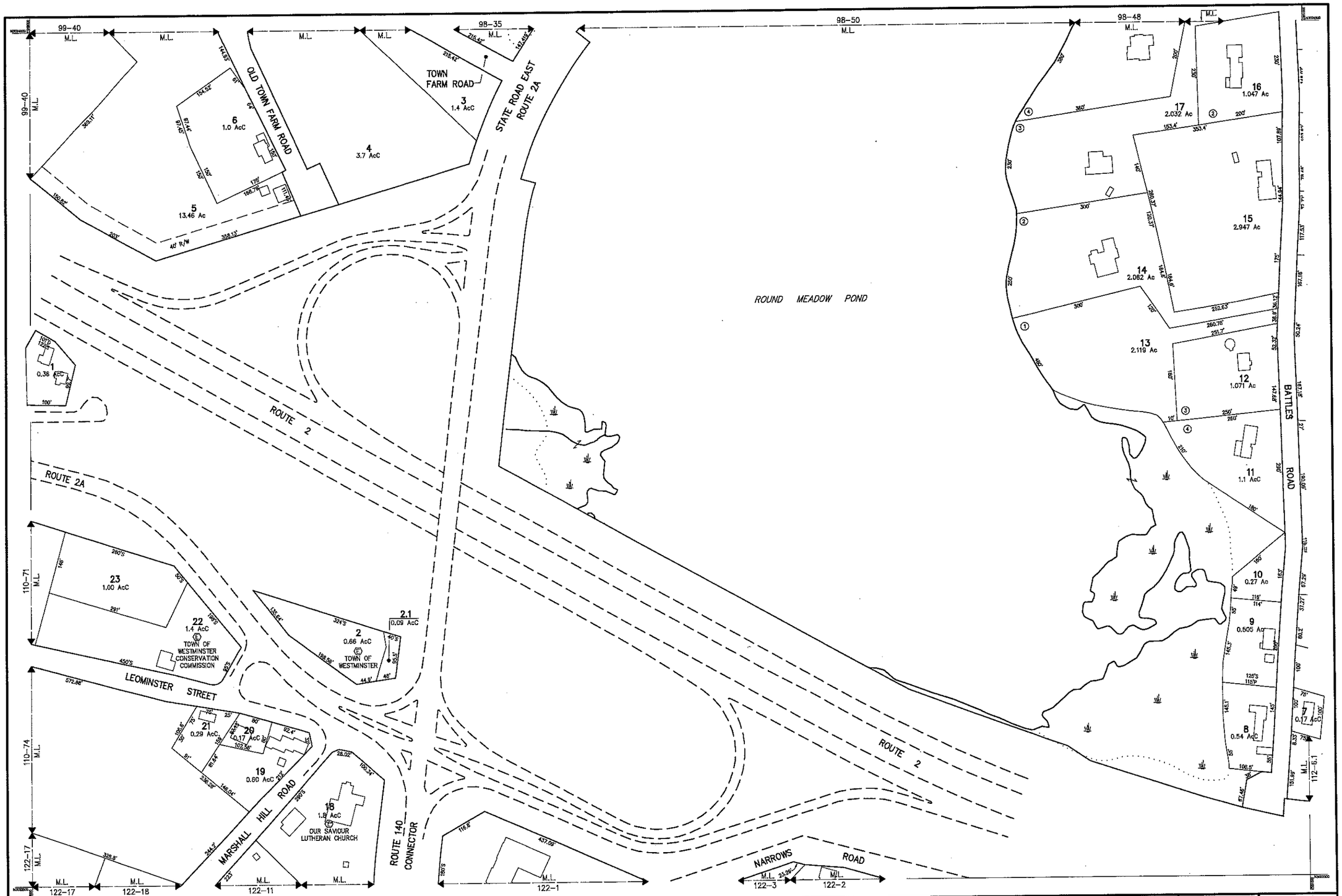

THIS MAP IS FOR ASSESSMENT PURPOSES. IT IS NOT VALID FOR LEGAL DESCRIPTION OR CONVEYANCE.

THE HORIZONTAL DATUM IS THE MASSACHUSETTS STATE PLANE COORDINATE SYSTEM, NAD 83.

PHOTOGRAPHY DATE: DECEMBER 8, 1999

COMPLETION DATE: MAY 1, 2001

PRODUCED IN 2000 BY

CAI Technologies

Precision Mapping, Geospatial Solutions

11 PLEASANT STREET, LITTLETON, NH 03561

800.322.4540 - WWW.CAI-TECH.COM

LEGEND

AREA SURVEYED . . . . . Ac

AREA CALCULATED . . . . . AcC

RECORD DIMENSION . . . . . 100'

SCALED DIMENSION . . . . . 100'S

MATCH LINE . . . . . M.L.

WATER . . . . . W

EXEMPT PROPERTY. . . . . E

SUBDIVISION LOT NO. 2

BUILDING . . . . . .

RIGHT OF WAY/ACCESS . . . . . R/W

COMMON OWNERSHIP. . . . . .

WETLANDS . . . . . .

SCALE 1" = 100'

FEET 50 0 100 200 300

METERS 25 0 25 50 75

REVISED TO : JANUARY 1, 2014

PROPERTY MAPS

WESTMINSTER

MASSACHUSETTS

INDEX DIAGRAM

99	98	97
110		112
123	122	121

ON

MAP NO.

111

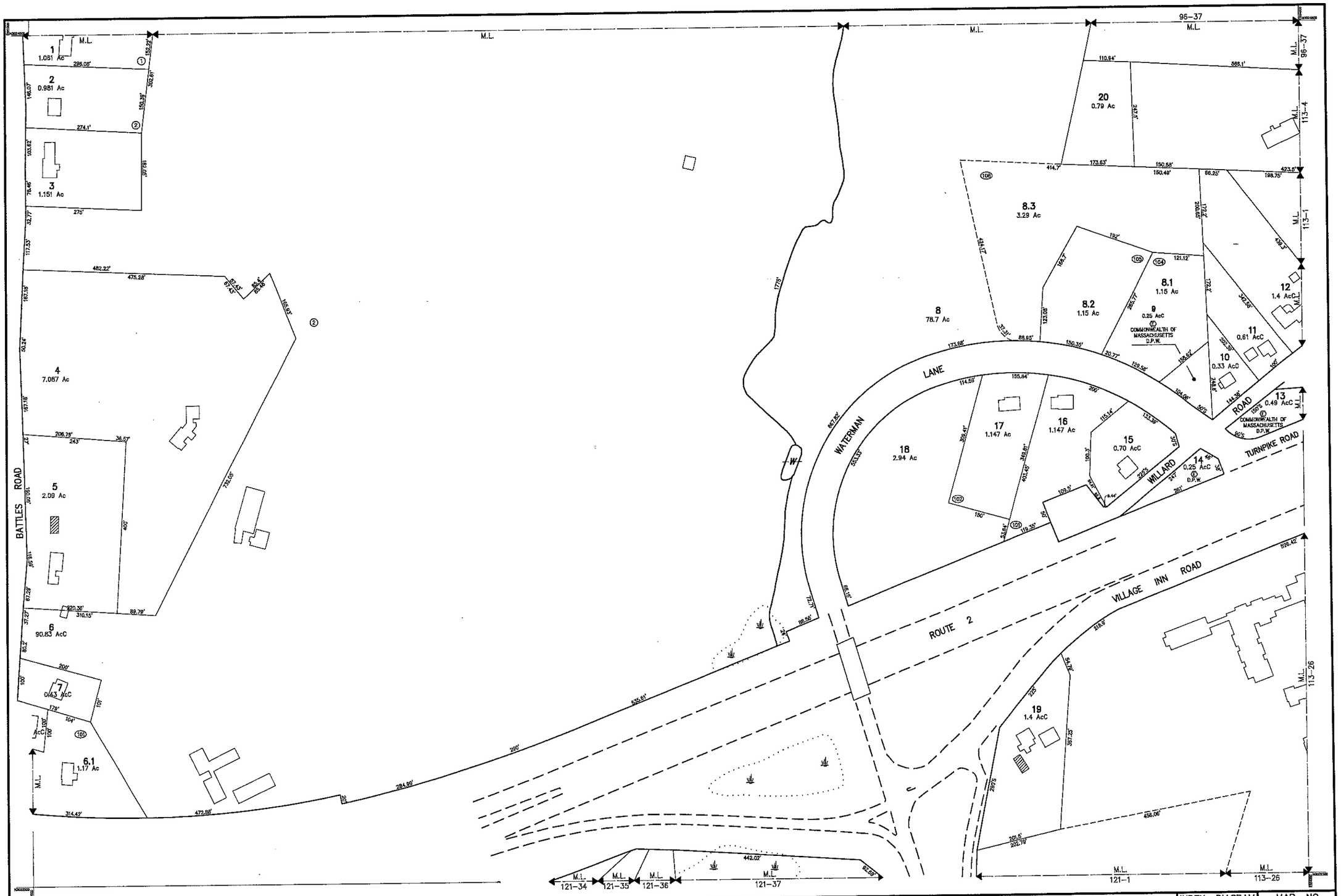

THIS MAP IS FOR ASSESSMENT PURPOSES. IT IS NOT VALID FOR LEGAL DESCRIPTION OR CONVEYANCE.

THE HORIZONTAL DATUM IS THE MASSACHUSETTS STATE PLANE COORDINATE SYSTEM, NAD 83.

PHOTOGRAPHY DATE: DECEMBER 8, 1999

COMPLETION DATE: MAY 1, 2001

PRODUCED IN 2000 BY

CAI Technologies
Precision Mapping, Geospatial Solutions

11 PLEASANT STREET, LITTLETON, NH 03561
800.327.4540 - WWW.CAITECH.COM

LEGEND

AREA SURVEYED . . . . . Ac
AREA CALCULATED . . . . . AcC
RECORD DIMENSION . . . . . 100'
SCALED DIMENSION . . . . . 100'S
MATCH LINE . . . . . M.L.
WATER . . . . . W

EXEMPT PROPERTY . . . . . (1) (2)
SUBDIVISION LOT NO. 2/8
BUILDING . . . . . .
RIGHT OF WAY/ACCESS . . . . . .
COMMON OWNERSHIP . . . . . .
WETLANDS . . . . . .

SCALE 1" = 100'

FEET 50 0 100 200 300

METERS 25 0 25 50 75

REVISED TO : JANUARY 1, 2014

PROPERTY MAPS

WESTMINSTER

MASSACHUSETTS

INDEX DIAGRAM

98	97	96
111		113
122	121	120

GN

MAP NO. 112

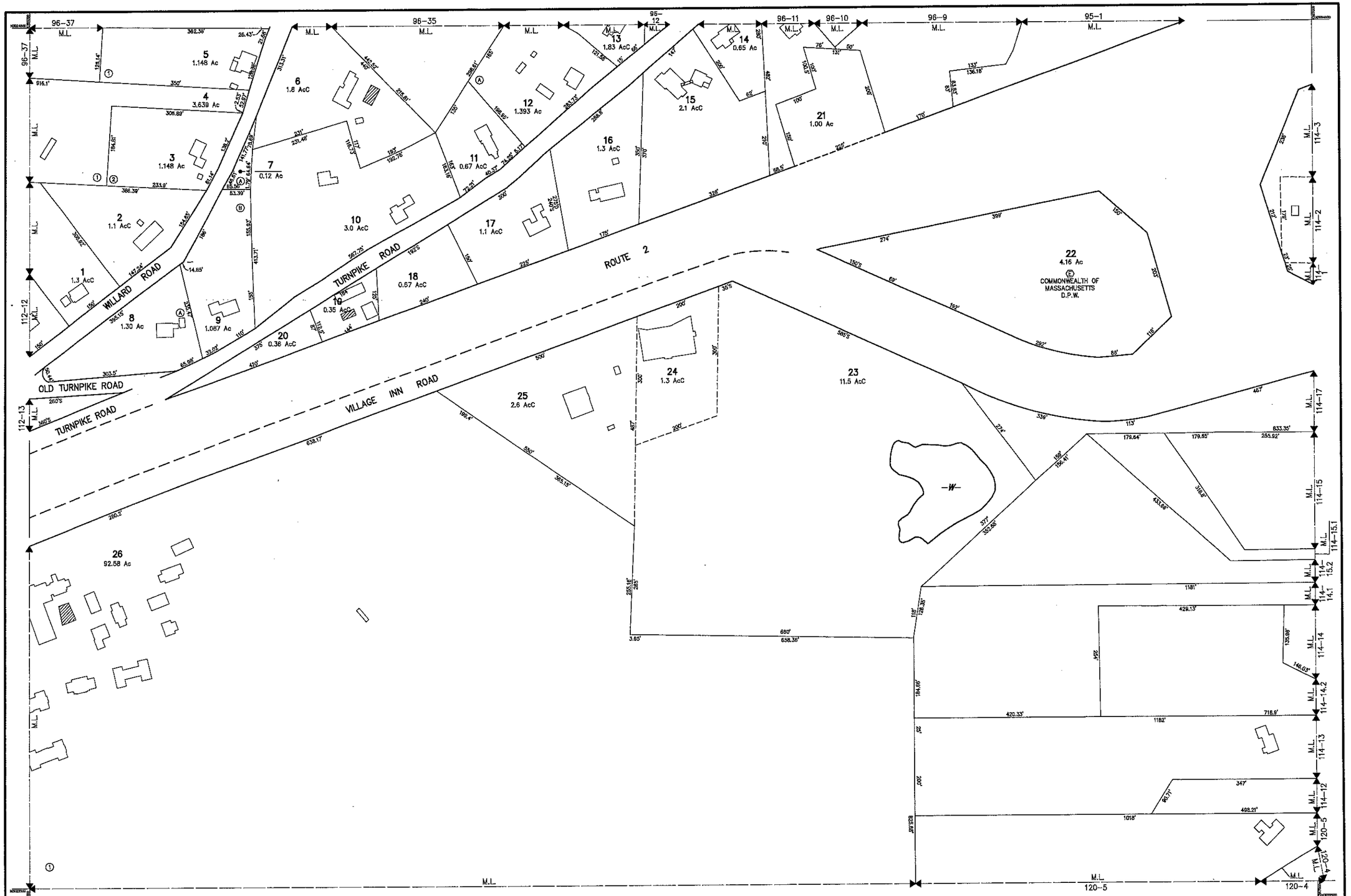

THIS MAP IS FOR ASSESSMENT PURPOSES. IT IS NOT VALID FOR LEGAL DESCRIPTION OR CONVEYANCE.

THE HORIZONTAL DATUM IS THE MASSACHUSETTS STATE PLANE COORDINATE SYSTEM, NAD 83.

PHOTOGRAPHY DATE: DECEMBER 8, 1999

COMPLETION DATE: MAY 1, 2001

PRODUCED IN 2000 BY

CAI Technologies
Precision Mapping, Geospatial Solutions
11 PLEASANT STREET, LITTLETON, NH 03561
800.322.4840 - WWW.CAI-TECH.COM

LEGEND

AREA SURVEYED . . . . . Ac
AREA CALCULATED . . . . . AcC
RECORD DIMENSION . . . . . .100'
SCALED DIMENSION . . . . . .100'S
MATCH LINE . . . . . M.L.
WATER . . . . . W

EXEMPT PROPERTY. . . . . E
SUBDIVISION LOT NO.. 2
BUILDING . . . . . .
RIGHT OF WAY/ACCESS . . . . . R/W
COMMON OWNERSHIP. . . . . .
WETLANDS . . . . . .

SCALE 1" = 100'

FEET 50 0 100 200 300

25 0 25 50 75 METERS

REVISED TO : JANUARY 1, 2014

PROPERTY MAPS

WESTMINSTER

MASSACHUSETTS

INDEX DIAGRAM

97	96	95
112		114
121	120	119

GN

MAP NO. 113

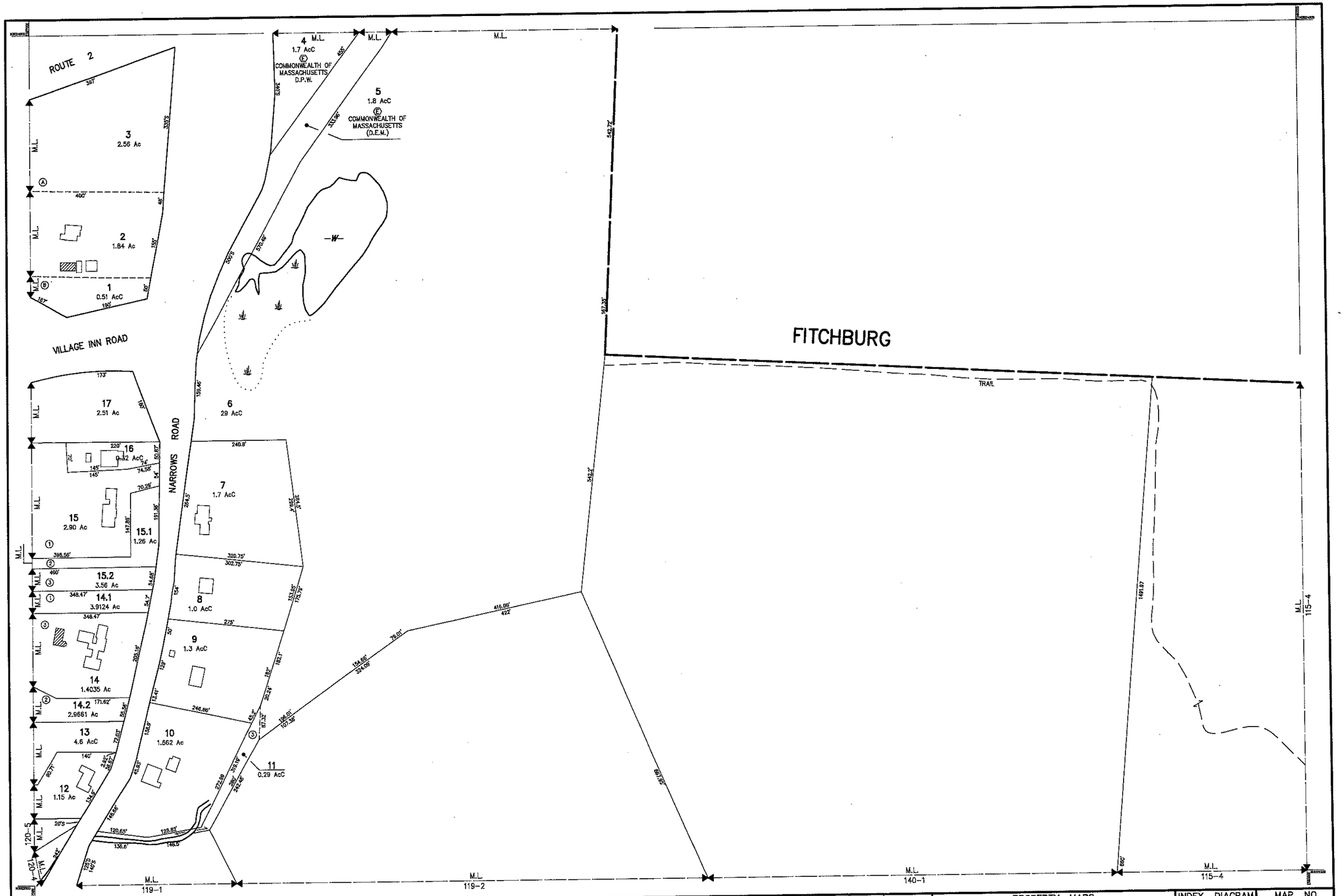

THIS MAP IS FOR ASSESSMENT PURPOSES. IT IS NOT VALID FOR LEGAL DESCRIPTION OR CONVEYANCE.

THE HORIZONTAL DATUM IS THE MASSACHUSETTS STATE PLANE COORDINATE SYSTEM, NAD 83.

PHOTOGRAPHY DATE: DECEMBER 8, 1999

COMPLETION DATE: MAY 1, 2001

PRODUCED IN 2000 BY

CAI Technologies
Precision Mapping. Geospatial Solutions.
11 PLEASANT STREET, LITTLETON, NH 03561
800.322.4340 - WWW.CAI-TECH.COM

LEGEND

AREA SURVEYED . . . . . Ac
AREA CALCULATED . . . . . AcC
RECORD DIMENSION . . . . . 100'
SCALED DIMENSION . . . . . 100'S
MATCH LINE . . . . . M.L.
WATER . . . . . W

EXEMPT PROPERTY. . . . . E
SUBDIVISION LOT NO. 2
BUILDING. . . . . .
RIGHT OF WAY/ACCESS . . . . . R/W
COMMON OWNERSHIP. . . . . .
WETLANDS. . . . . .

SCALE 1" = 100'
FEET 50 0 100 200 300
METERS 25 0 25 50 75

REVISED TO : JANUARY 1, 2014

PROPERTY MAPS

WESTMINSTER

MASSACHUSETTS

INDEX DIAGRAM

98	95	
113		115
120	119	118

GN

MAP NO.

114

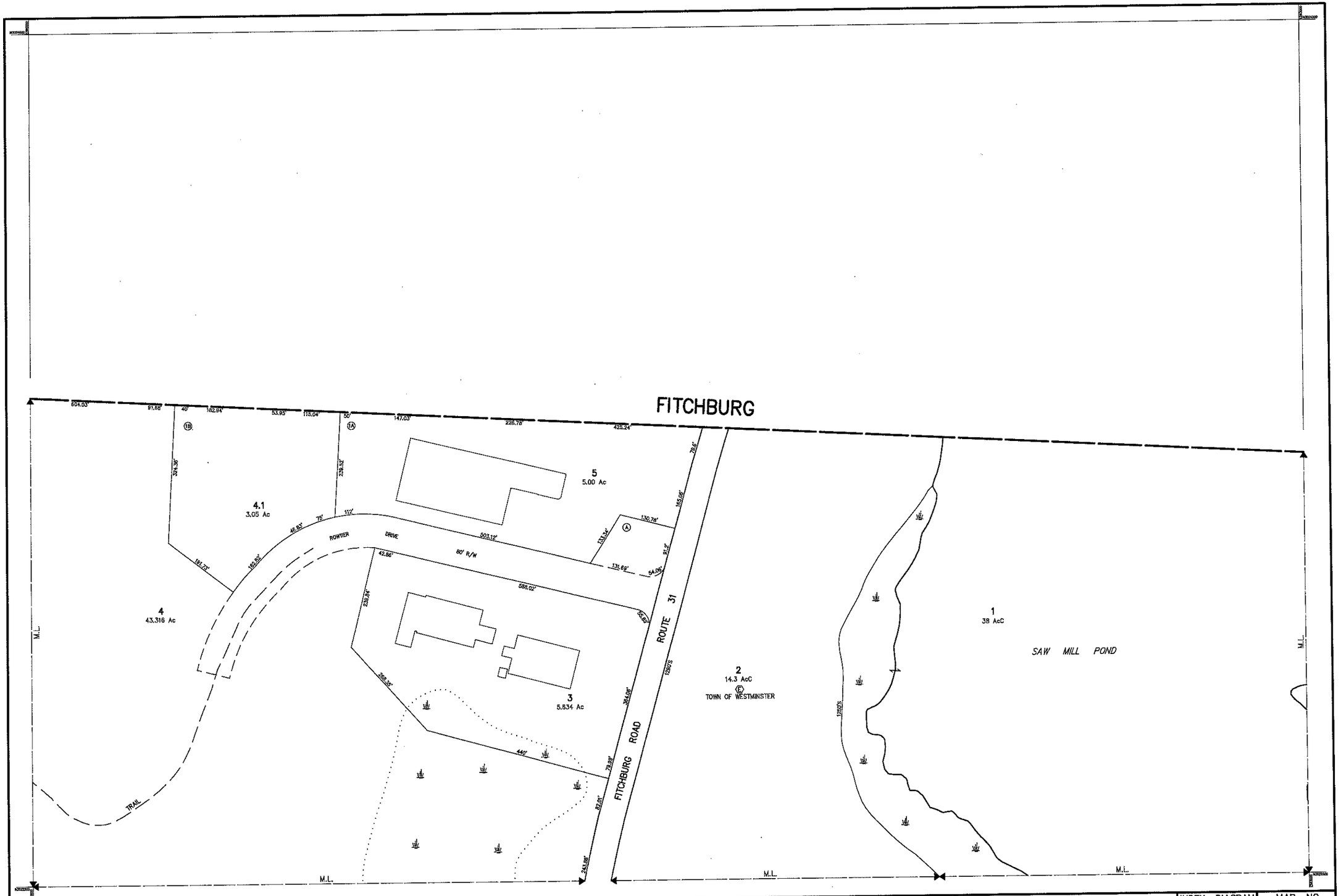

THIS MAP IS FOR ASSESSMENT PURPOSES. IT IS NOT VALID FOR LEGAL DESCRIPTION OR CONVEYANCE.

THE HORIZONTAL DATUM IS THE MASSACHUSETTS STATE PLANE COORDINATE SYSTEM, NAD 83.

PHOTOGRAPHY DATE: DECEMBER 8, 1999

COMPLETION DATE: MAY 1, 2001

PRODUCED IN 2000 BY

CAI Technologies

11 PLEASANT STREET, LITTLETON, NH 03561
800.322.4940 - WWW.CAI-TECH.COM

LEGEND

AREA SURVEYED . . . . . Ac
AREA CALCULATED . . . . . AcC
RECORD DIMENSION . . . . . 100'
SCALED DIMENSION . . . . . 100'S
MATCH LINE . . . . . M.L.
WATER . . . . . W

EXEMPT PROPERTY. . . . . E
SUBDIVISION LOT NO. 2
BUILDING. . . . . .
RIGHT OF WAY/ACCESS . . . . . R/W
COMMON OWNERSHIP. . . . . .
WETLANDS . . . . . .

SCALE 1" = 100'

FEET 50 0 100 200 300

METERS 25 0 25 50 75

REVISED TO : JANUARY 1, 2014

PROPERTY MAPS

WESTMINSTER

MASSACHUSETTS

INDEX DIAGRAM

95
114 116
119 118 117

MAP NO.

115

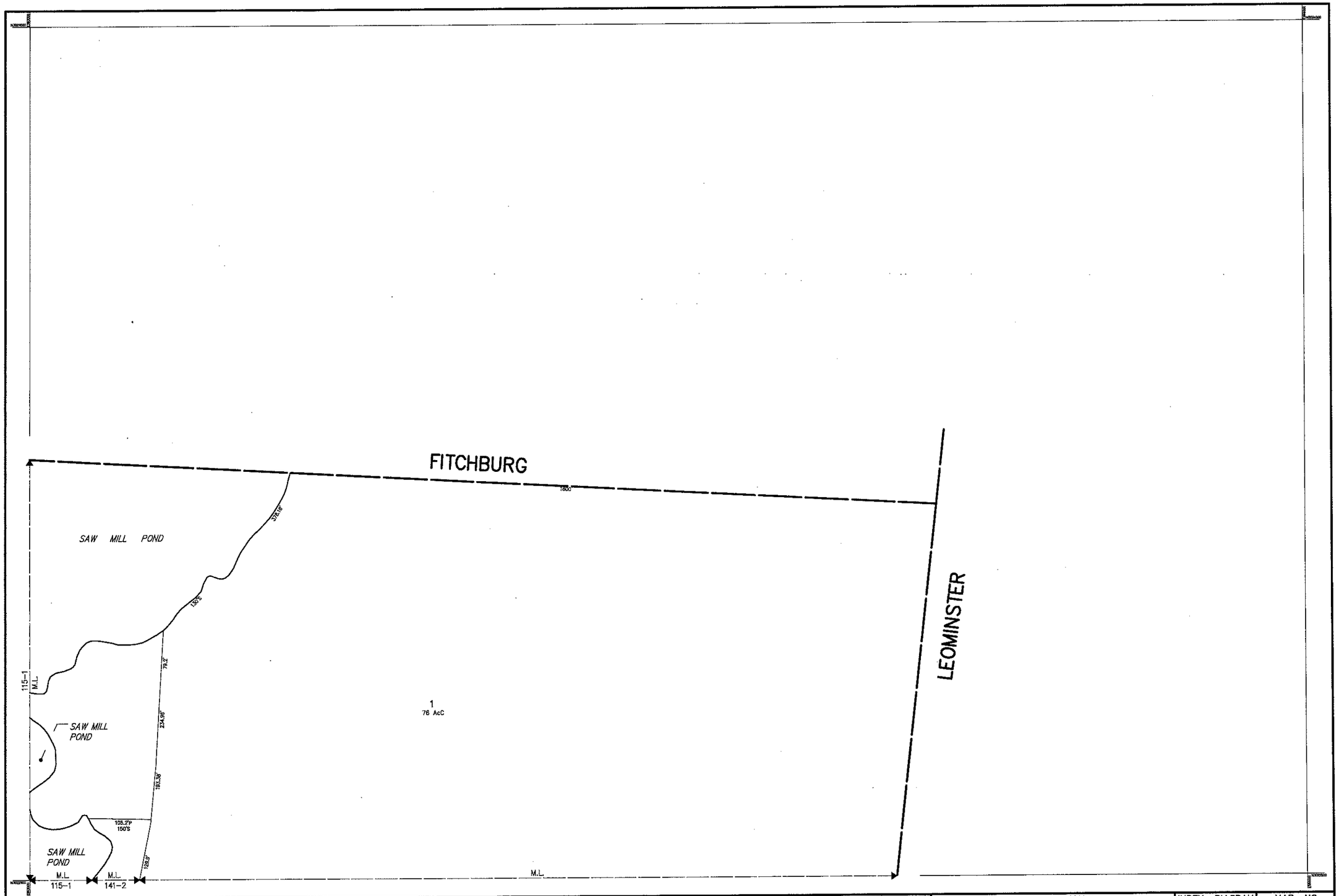

THIS MAP IS FOR ASSESSMENT PURPOSES. IT IS NOT VALID FOR LEGAL DESCRIPTION OR CONVEYANCE.

THE HORIZONTAL DATUM IS THE MASSACHUSETTS STATE PLANE COORDINATE SYSTEM, NAD 83.

PHOTOGRAPHY DATE: DECEMBER 8, 1999

COMPLETION DATE: MAY 1, 2001

PRODUCED IN 2000 BY

CAI Technologies
Precision Mapping, Geospatial Solutions
11 PLEASANT STREET, LITTLETON, NH 03561
800.322.4543 - WWW.CAI-TECH.COM

LEGEND

AREA SURVEYED . . . . . Ac
AREA CALCULATED . . . . . AcC
RECORD DIMENSION . . . . . 100'
SCALED DIMENSION . . . . . 100'S
MATCH LINE . . . . . M.L.
WATER . . . . . W

EXEMPT PROPERTY. . . . . E
SUBDIVISION LOT NO. 2
BUILDING. . . . . .
RIGHT OF WAY/ACCESS . . . . . R/W
COMMON OWNERSHIP. . . . . .
WETLANDS. . . . . .

SCALE 1" = 100'

FEET 50 0 100 200 300

METERS 25 0 25 50 75

REVISED TO : JANUARY 1, 2014

PROPERTY MAPS

WESTMINSTER

MASSACHUSETTS

INDEX DIAGRAM

115 118 117

GN N

MAP NO.

116

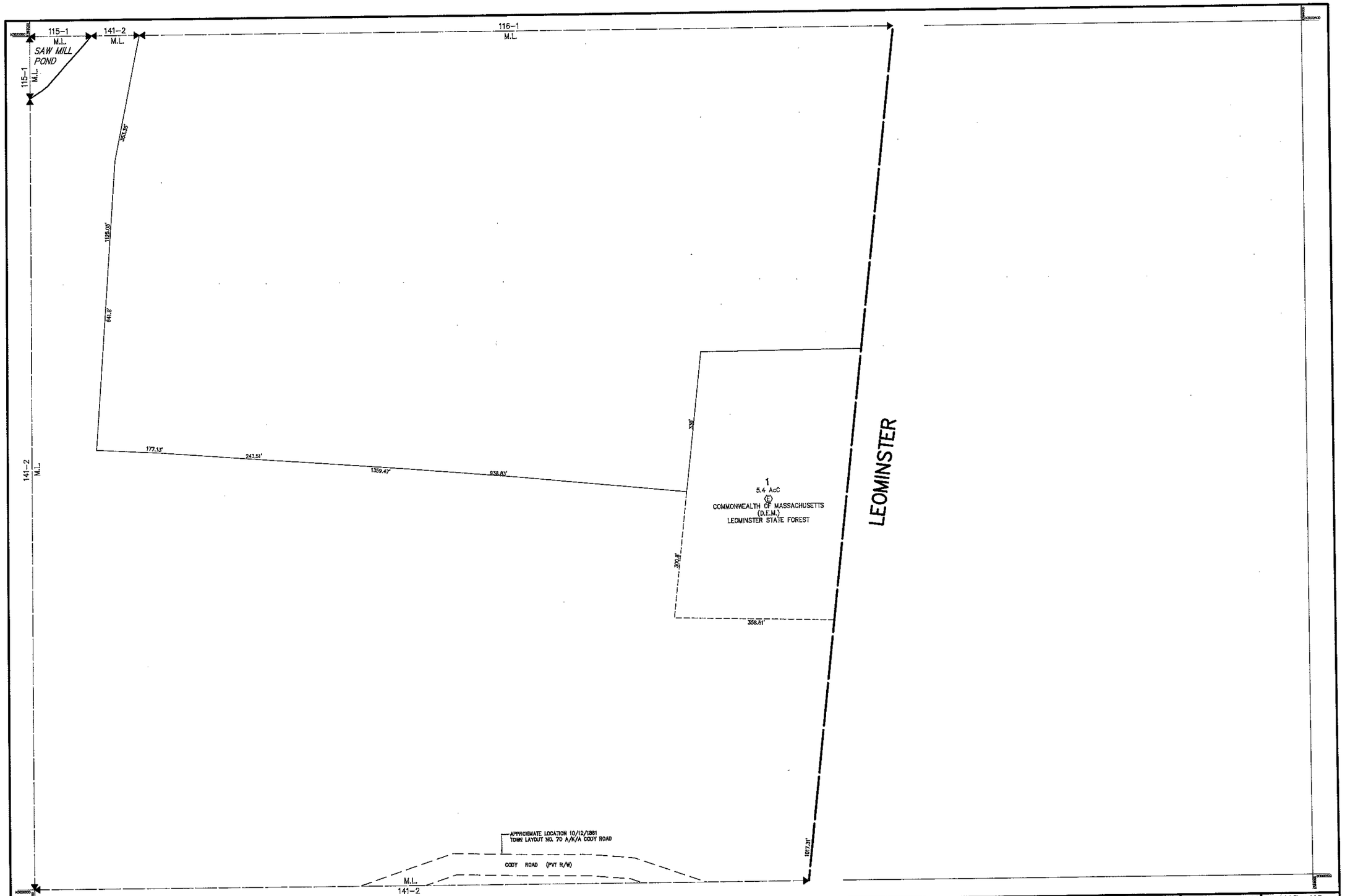

THIS MAP IS FOR ASSESSMENT PURPOSES. IT IS NOT VALID FOR LEGAL DESCRIPTION OR CONVEYANCE.

THE HORIZONTAL DATUM IS THE MASSACHUSETTS STATE PLANE COORDINATE SYSTEM, NAD 83.

PHOTOGRAPHY DATE: DECEMBER 8, 1999

COMPLETION DATE: MAY 1, 2001

PRODUCED IN 2000 BY

CAI Technologies
Precision Mapping, Geospatial Solutions
11 PLEASANT STREET, LITTLETON, NH 03561
800.322.4340 - WWW.CAI-TECH.COM

LEGEND

AREA SURVEYED . . . . . Ac
AREA CALCULATED . . . . . AcC
RECORD DIMENSION . . . . . 100'
SCALED DIMENSION . . . . . 100'S
MATCH LINE . . . . . M.L.
WATER . . . . . W

EXEMPT PROPERTY. . . . . (E)
SUBDIVISION LOT NO. . . . . (2)
BUILDING. . . . . .
RIGHT OF WAY/ACCESS . . . . . R/W
COMMON OWNERSHIP. . . . . .
WETLANDS . . . . . .

SCALE 1" = 100'

FEET 50 0 100 200 300
METERS 25 0 25 50 75

REVISED TO : JANUARY 1, 2014

PROPERTY MAPS

WESTMINSTER

MASSACHUSETTS

INDEX DIAGRAM

115 116
118
141 142

GN

MAP NO.

117

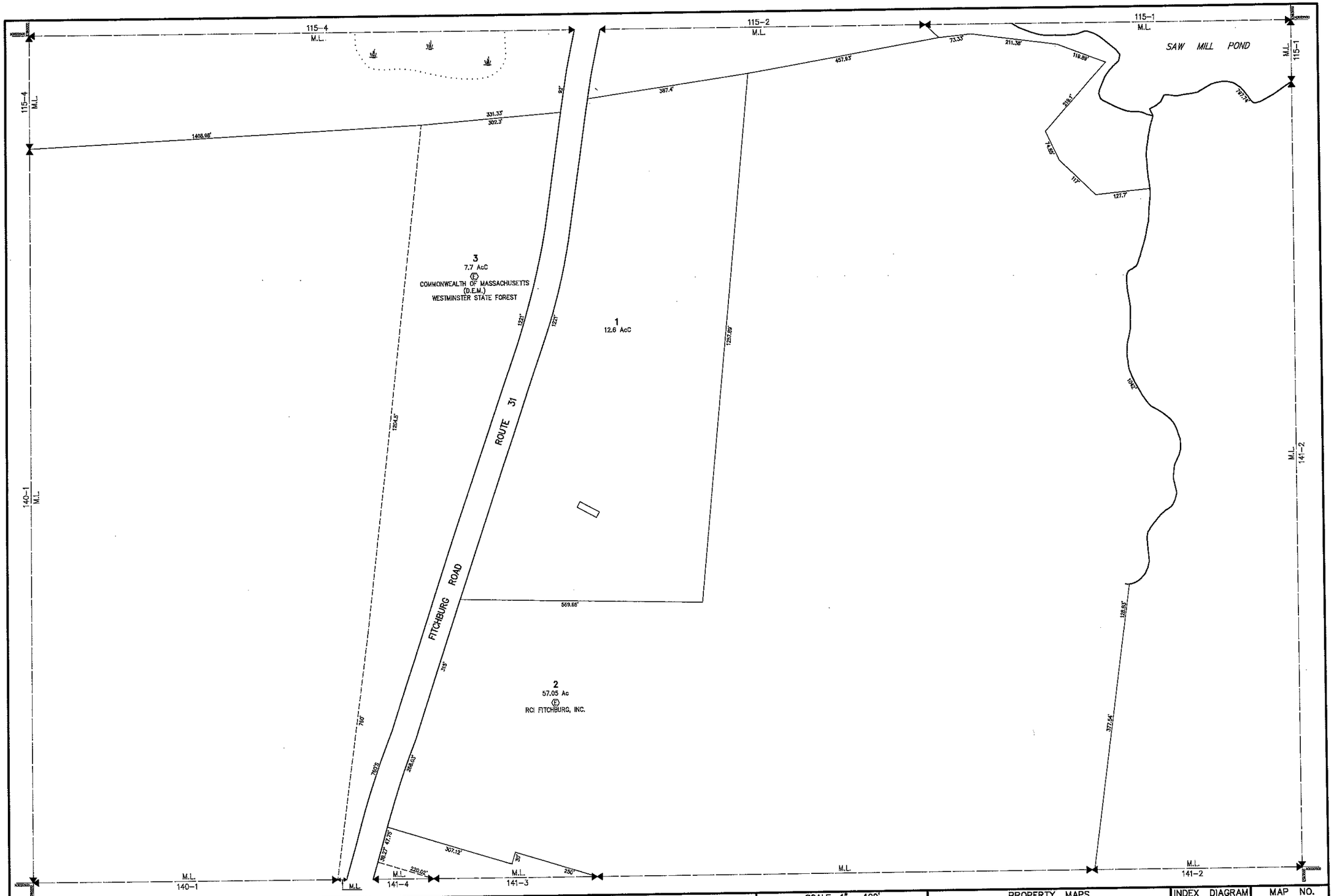

THIS MAP IS FOR ASSESSMENT PURPOSES. IT IS NOT VALID FOR LEGAL DESCRIPTION OR CONVEYANCE.

THE HORIZONTAL DATUM IS THE MASSACHUSETTS STATE PLANE COORDINATE SYSTEM, NAD 83.

PHOTOGRAPHY DATE: DECEMBER 8, 1999

COMPLETION DATE: MAY 1, 2001

PRODUCED IN 2000 BY

CAI Technologies

Precision Mapping, Geospatial Solutions

11 PLEASANT STREET, LITTLETON, NH 03561
800.522.4540 - WWW.CAI-TECH.COM

LEGEND

AREA SURVEYED . . . . . Ac
AREA CALCULATED . . . . . AcC
RECORD DIMENSION . . . . . 100'
SCALED DIMENSION . . . . . 100'S
MATCH LINE . . . . . M.L.
WATER . . . . . W

EXEMPT PROPERTY. . . . . E
SUBDIVISION LOT NO.. 2
BUILDING. . . . . B/R
RIGHT OF WAY/ACCESS. . . . . R/W
COMMON OWNERSHIP. . . . . .
WETLANDS . . . . . .

FEET SCALE 1" = 100'
50 0 100 200 300
25 0 25 50 75
METERS

REVISED TO : JANUARY 1, 2014

PROPERTY MAPS

WESTMINSTER

MASSACHUSETTS

INDEX DIAGRAM

114	115	116
119		117
140	141	142

GN

MAP NO.

118

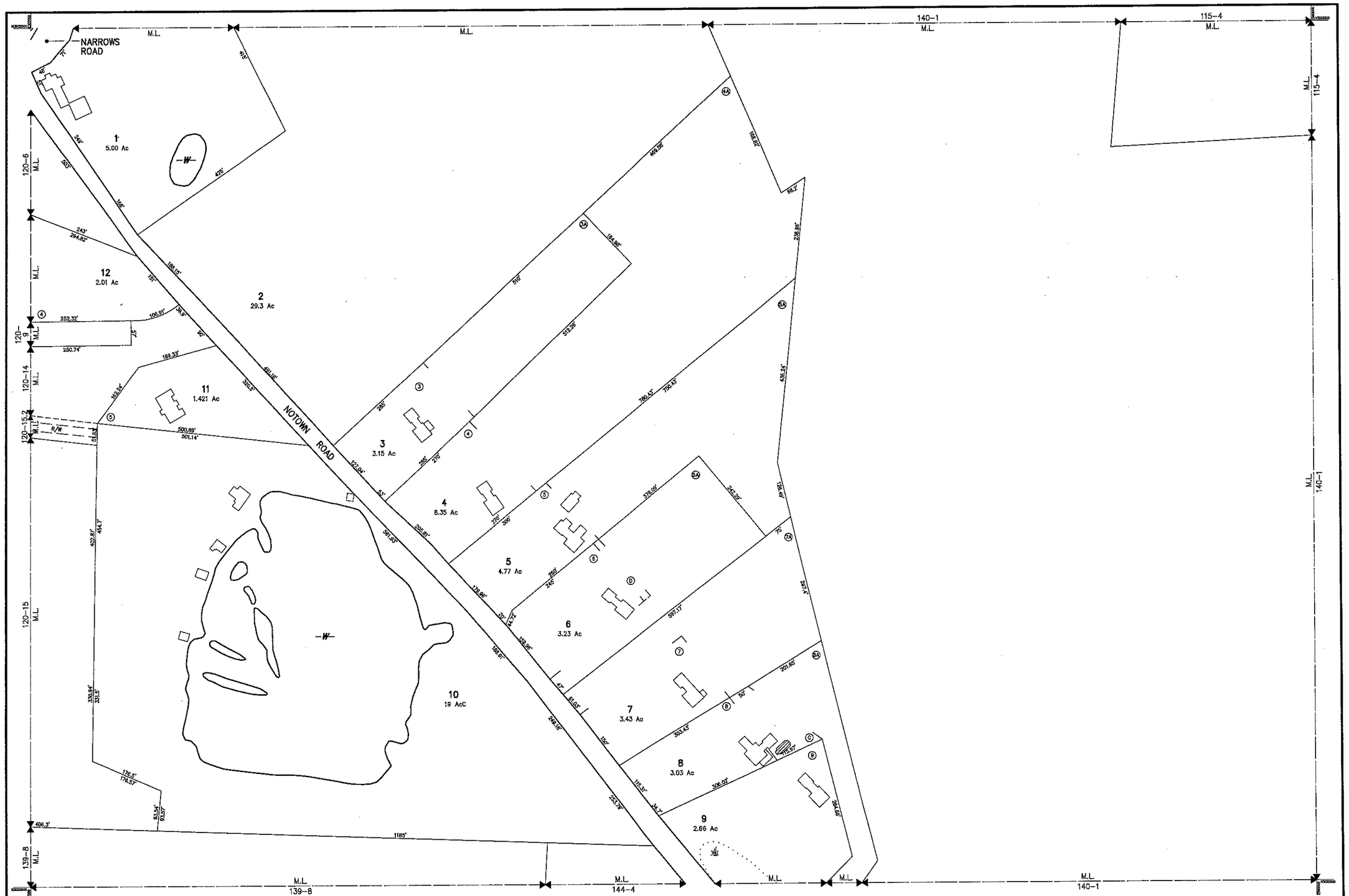

THIS MAP IS FOR ASSESSMENT PURPOSES. IT IS NOT VALID FOR LEGAL DESCRIPTION OR CONVEYANCE.

THE HORIZONTAL DATUM IS THE MASSACHUSETTS STATE PLANE COORDINATE SYSTEM, NAD 83.

PHOTOGRAPHY DATE: DECEMBER 8, 1999

COMPLETION DATE: MAY 1, 2001

PRODUCED IN 2000 BY

CAI Technologies

Precision Mapping Geospatial Solutions

11 PLEASANT STREET, LITTLETON, NH 03561

800.322.4540 - WWW.CAI-TECH.COM

LEGEND

AREA SURVEYED . . . . . Ac

AREA CALCULATED . . . . . AcC

RECORD DIMENSION . . . . . 100'

SCALED DIMENSION . . . . . 100'S

MATCH LINE . . . . . M.L.

WATER . . . . . W

EXEMPT PROPERTY . . . . . E

SUBDIVISION LOT NO. 2

BUILDING . . . . . .

RIGHT OF WAY/ACCESS . . . . . R/W

COMMON OWNERSHIP . . . . . .

WETLANDS . . . . . .

FEET 50 0 100 200 300

SCALE 1" = 100'

25 0 25 50 75

METERS

REVISED TO : JANUARY 1, 2014

PROPERTY MAPS

WESTMINSTER

MASSACHUSETTS

INDEX DIAGRAM

113	114	115
120		118
139	140	141

GN

MAP NO.

119

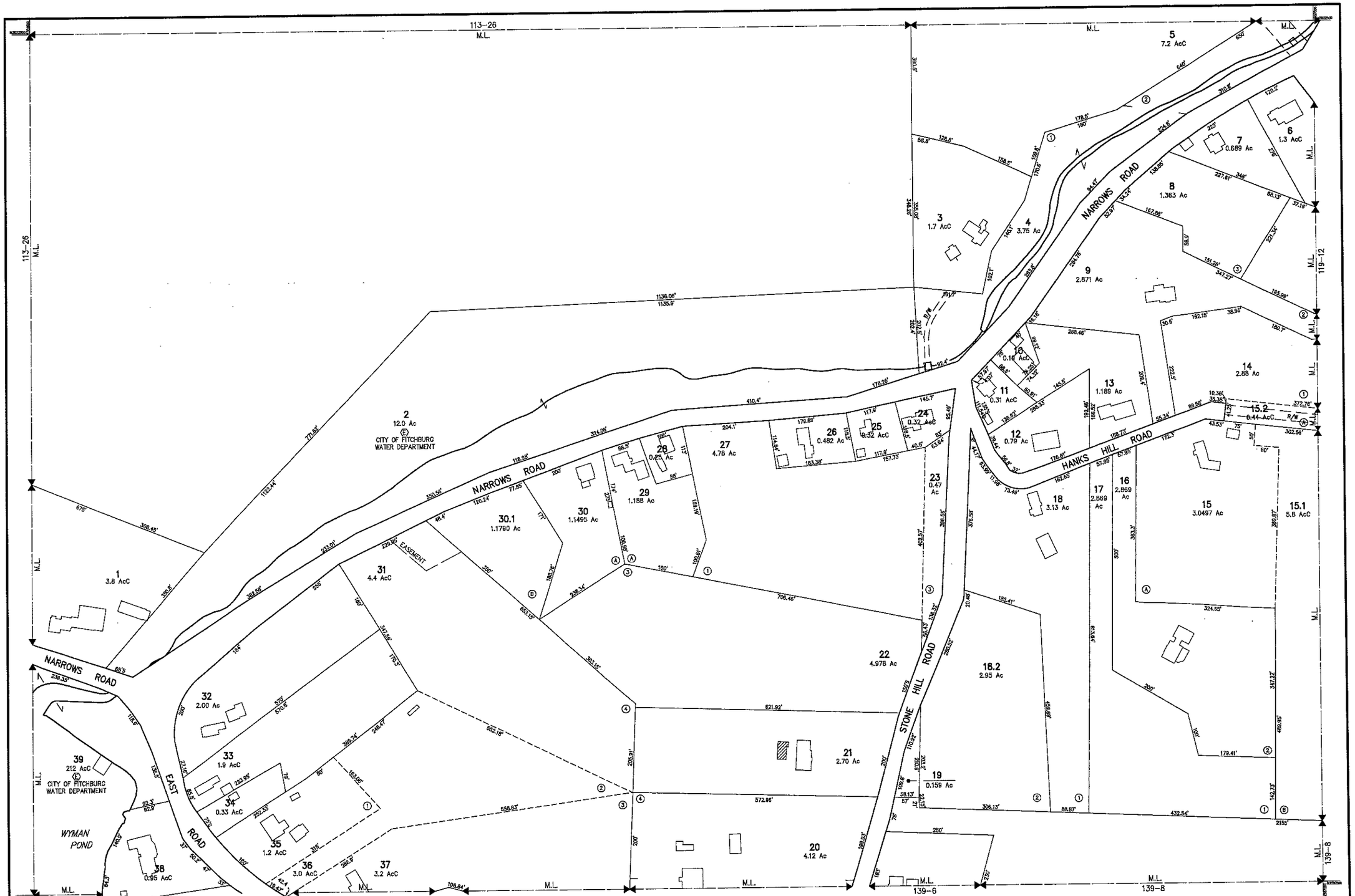

THIS MAP IS FOR ASSESSMENT PURPOSES. IT IS NOT VALID FOR LEGAL DESCRIPTION OR CONVEYANCE.

THE HORIZONTAL DATUM IS THE MASSACHUSETTS STATE PLANE COORDINATE SYSTEM, NAD 83.

PHOTOGRAPHY DATE: DECEMBER 8, 1999

COMPLETION DATE: MAY 1, 2001

PRODUCED IN 2000 BY

CAI Technologies
Precision Mapping, Geospatial Solutions
11 PLEASANT STREET, LITTLETON, NH 03561
888.322.4540 – WWW.CAI-TECH.COM

LEGEND

AREA SURVEYED . . . . . Ac
AREA CALCULATED . . . . . AcC
RECORD DIMENSION . . . . . 100'
SCALED DIMENSION . . . . . 100'S
MATCH LINE . . . . . M.L.
WATER . . . . . W

EXEMPT PROPERTY. . . . . (E)
SUBDIVISION LOT NO. . . . . (2)
BUILDING. . . . . BLDG
RIGHT OF WAY/ACCESS . . . . . R/W
COMMON OWNERSHIP. . . . . <
WETLANDS . . . . . W

FEET 50 0 100 200 300
SCALE 1" = 100'
25 0 25 50 75
METERS

REVISED TO : JANUARY 1, 2014

PROPERTY MAPS

WESTMINSTER

MASSACHUSETTS

INDEX DIAGRAM

112	113	114
121		119
138	139	140

MAP NO.

120

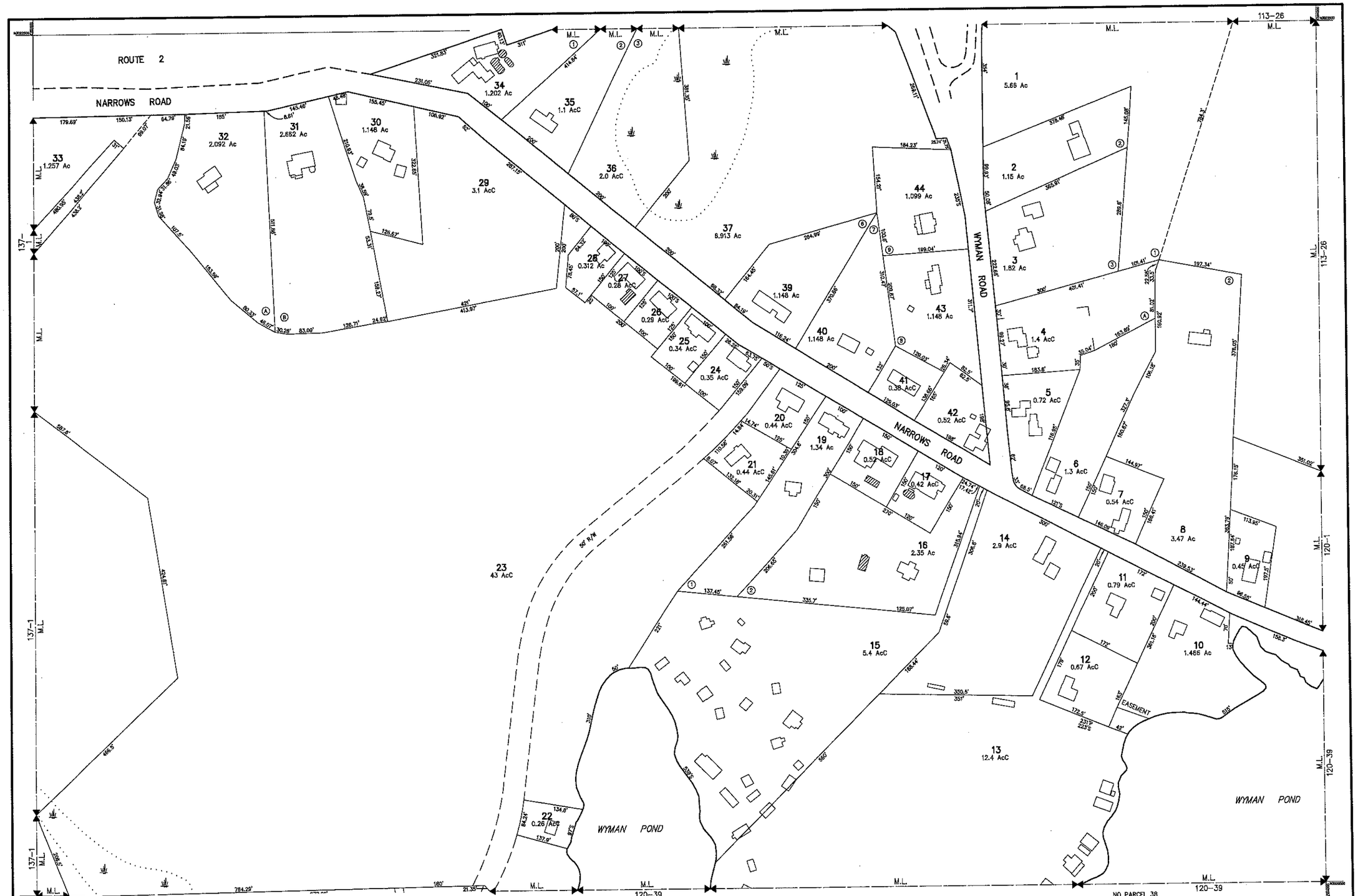

THIS MAP IS FOR ASSESSMENT PURPOSES. IT IS NOT VALID FOR LEGAL DESCRIPTION OR CONVEYANCE.

THE HORIZONTAL DATUM IS THE MASSACHUSETTS STATE PLANE COORDINATE SYSTEM, NAD 83.

PHOTOGRAPHY DATE: DECEMBER 8, 1999

COMPLETION DATE: MAY 1, 2001

PRODUCED IN 2000 BY

GAI Technologies

Precision Mapping, Geospatial Solutions

11 PLEASANT STREET, LITTLETON, NH 03561
800.322.4340 - WWW.GAI-TECH.COM

LEGEND

AREA SURVEYED . . . . . Ac
AREA CALCULATED . . . . . AcC
RECORD DIMENSION . . . . . 100'
SCALED DIMENSION . . . . . 100'S
MATCH LINE . . . . . M.L.
WATER . . . . . W

EXEMPT PROPERTY. . . . . E
SUBDIVISION LOT NO.. 2
BUILDING. . . . . .
RIGHT OF WAY/ACCESS . . . . . R/W
COMMON OWNERSHIP. . . . . .
WETLANDS . . . . . .

FEET 50 0 100 200 300
SCALE 1" = 100'
25 0 25 50 75
METERS

REVISED TO : JANUARY 1, 2014

PROPERTY MAPS

WESTMINSTER

MASSACHUSETTS

INDEX DIAGRAM

111	112	113
122		120
137	138	139

GN N

MAP NO.

121

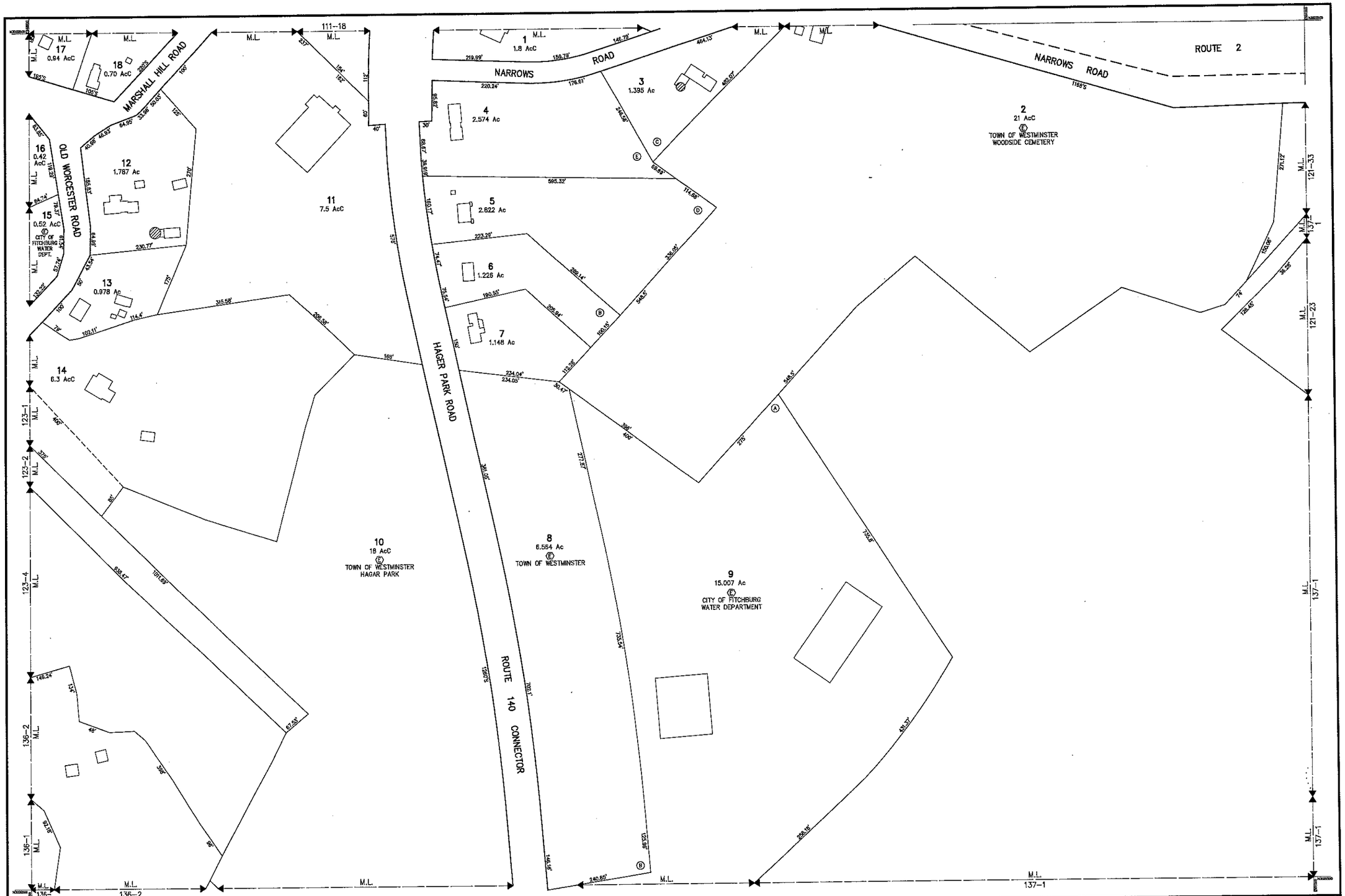

THIS MAP IS FOR ASSESSMENT PURPOSES. IT IS NOT VALID FOR LEGAL DESCRIPTION OR CONVEYANCE.

THE HORIZONTAL DATUM IS THE MASSACHUSETTS STATE PLANE COORDINATE SYSTEM, NAD 83.

PHOTOGRAPHY DATE: DECEMBER 8, 1999

COMPLETION DATE: MAY 1, 2001

PRODUCED IN 2000 BY

CAI Technologies
Precision Mapping, Geospatial Solutions
11 PLEASANT STREET, LITTLETON, NH 03561
800.322.4640 - WWW.CAI-TECH.COM

LEGEND

AREA SURVEYED . . . . . Ac
AREA CALCULATED . . . . . AcC
RECORD DIMENSION . . . . . 100'
SCALED DIMENSION . . . . . 100'S
MATCH LINE . . . . . M.L.
WATER . . . . . W

EXEMPT PROPERTY. . . . . E
SUBDIVISION LOT NO.. 2
BUILDING. . . . . .
RIGHT OF WAY/ACCESS. . . . . R/W
COMMON OWNERSHIP. . . . . .
WETLANDS. . . . . W

SCALE 1" = 100'
FEET 50 0 100 200 300
25 0 25 50 75
METERS

REVISED TO : JANUARY 1, 2014

PROPERTY MAPS

WESTMINSTER

MASSACHUSETTS

INDEX DIAGRAM

110	111	112
123		121
136	137	138

GN

MAP NO. 122

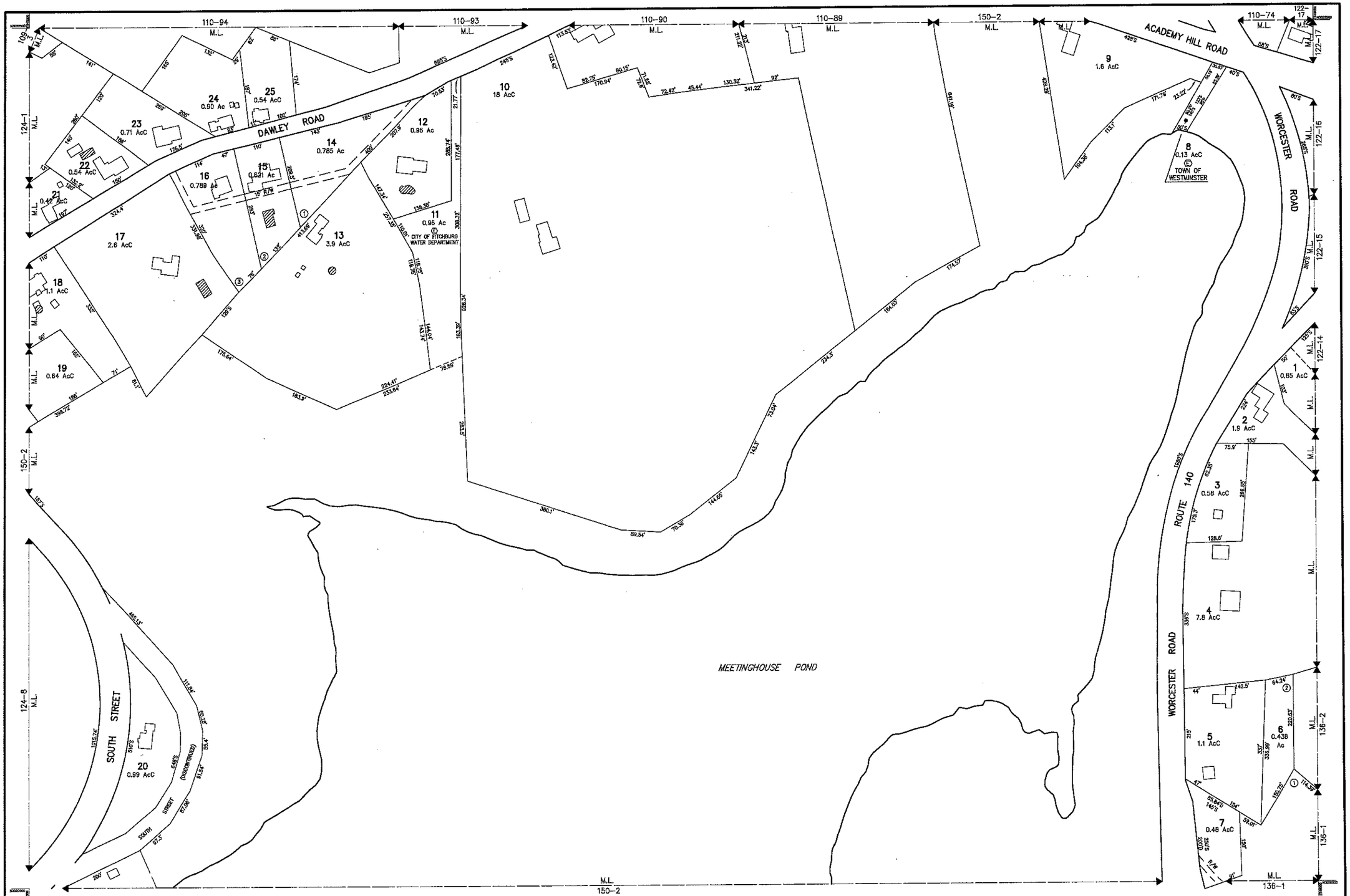

THIS MAP IS FOR ASSESSMENT PURPOSES. IT IS NOT VALID FOR LEGAL DESCRIPTION OR CONVEYANCE.

THE HORIZONTAL DATUM IS THE MASSACHUSETTS STATE PLANE COORDINATE SYSTEM, NAD 83.

PHOTOGRAPHY DATE: DECEMBER 8, 1999

COMPLETION DATE: MAY 1, 2001

PRODUCED IN 2000 BY

CAI Technologies
Precision Mapping, Geospatial Solutions
11 PLEASANT STREET, LITTLETON, NH 03561
800.322.4540 - WWW.CAI-TECH.COM

LEGEND

- AREA SURVEYED . . . . . Ac
- AREA CALCULATED . . . . . AcC
- RECORD DIMENSION . . . . . 100'
- SCALED DIMENSION . . . . . 100'S
- MATCH LINE . . . . . M.L.
- WATER . . . . . W
- EXEMPT PROPERTY. . . . . E
- SUBDIVISION LOT NO. 2
- BUILDING. . . . . .
- RIGHT OF WAY/ACCESS . . . . . R/W
- COMMON OWNERSHIP. . . . . .
- WETLANDS . . . . . .

FEET 50 0 100 200 300
SCALE 1" = 100'
25 0 25 50 75
METERS

REVISED TO : JANUARY 1, 2014

PROPERTY MAPS

WESTMINSTER

MASSACHUSETTS

INDEX DIAGRAM

109	110	111
124		122
135	136	137

GN

MAP NO. 123

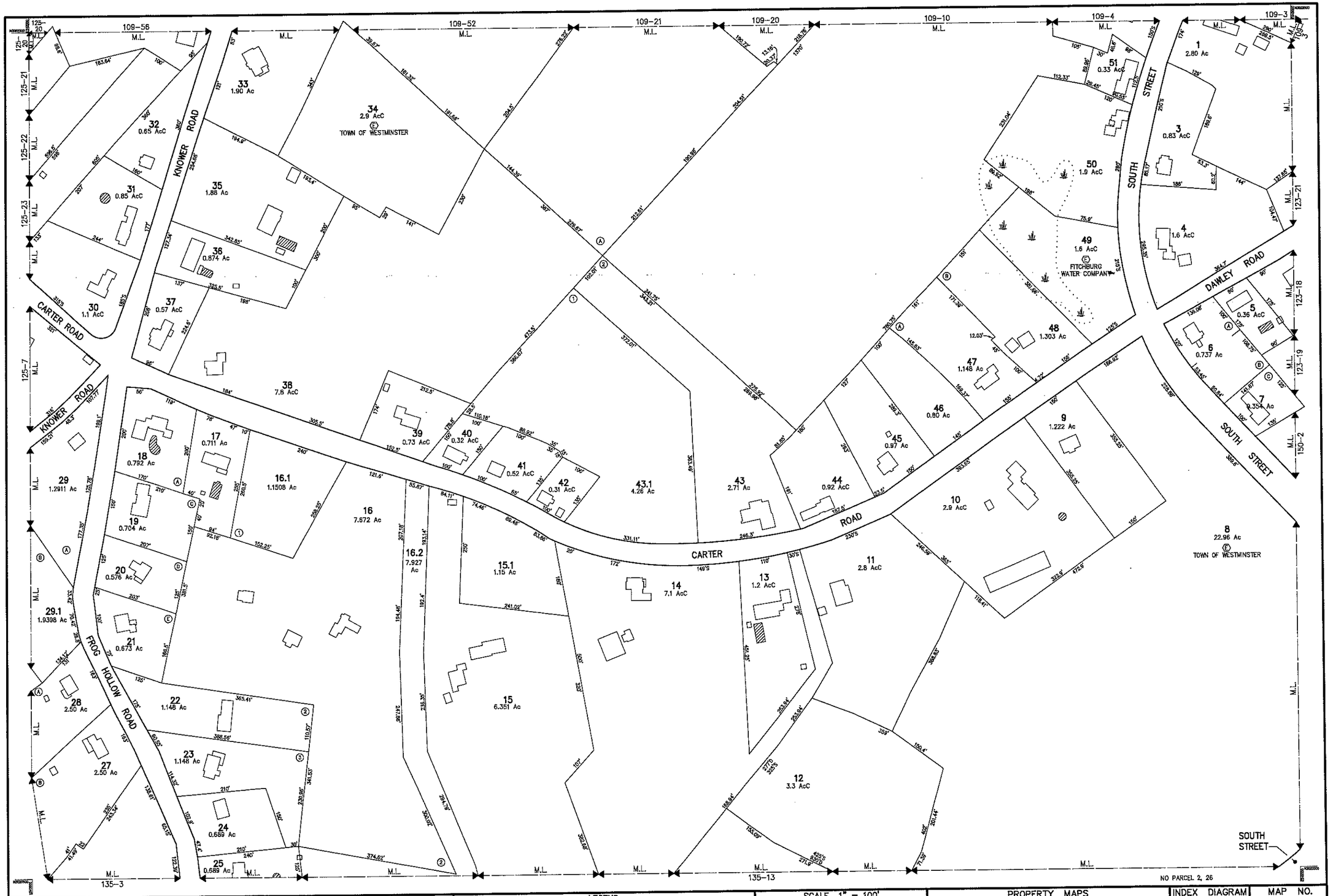

THIS MAP IS FOR ASSESSMENT PURPOSES. IT IS NOT VALID FOR LEGAL DESCRIPTION OR CONVEYANCE.

THE HORIZONTAL DATUM IS THE MASSACHUSETTS STATE PLANE COORDINATE SYSTEM, NAD 83.

PHOTOGRAPHY DATE: DECEMBER 8, 1999

COMPLETION DATE: MAY 1, 2001

PRODUCED IN 2000 BY

CAI Technologies

Precision Mapping, Geospatial Solutions

11 PLEASANT STREET, LITTLETON, NH 03561
800.322.4540 - WWW.CAI-TECH.COM

LEGEND

AREA SURVEYED . . . . . Ac
AREA CALCULATED . . . . . AcC
RECORD DIMENSION . . . . . 100'
SCALED DIMENSION . . . . . 100'S
MATCH LINE . . . . . M.L.
WATER . . . . . W

EXEMPT PROPERTY . . . . . E
SUBDIVISION LOT NO. 2
BUILDING
RIGHT OF WAY/ACCESS
COMMON OWNERSHIP
WETLANDS

SCALE 1" = 100'

FEET 50 0 100 200 300

METERS 25 0 25 50 75

REVISED TO : JANUARY 1, 2014

PROPERTY MAPS

WESTMINSTER

MASSACHUSETTS

INDEX DIAGRAM

108	109	110
125		123
134	135	136

MAP NO.

124

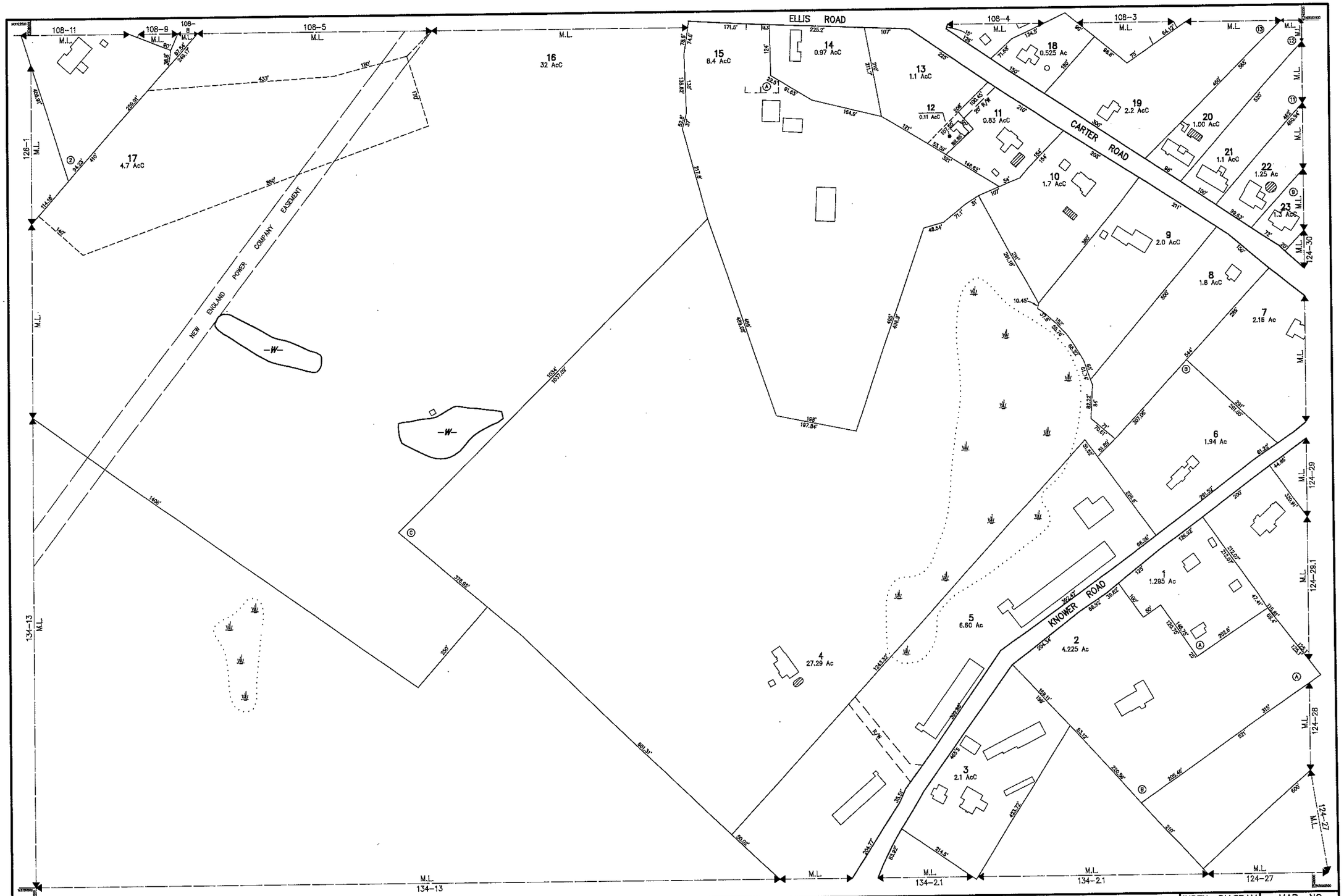

THIS MAP IS FOR ASSESSMENT PURPOSES. IT IS NOT VALID FOR LEGAL DESCRIPTION OR CONVEYANCE.

THE HORIZONTAL DATUM IS THE MASSACHUSETTS STATE PLANE COORDINATE SYSTEM, NAD 83.

PHOTOGRAPHY DATE: DECEMBER 8, 1999

COMPLETION DATE: MAY 1, 2001

PRODUCED IN 2000 BY

CAI Technologies
Precision Mapping, Geospatial Solutions

11 PLEASANT STREET, LITTLETON, NH 03561
800.322.4540 - WWW.CAI-TECH.COM

LEGEND

AREA SURVEYED	Ac
AREA CALCULATED	AcC
RECORD DIMENSION	100'
SCALED DIMENSION	100'S
MATCH LINE	M.L.
WATER	W
EXEMPT PROPERTY	E
SUBDIVISION LOT NO.	2
BUILDING	
RIGHT OF WAY/ACCESS	R/W
COMMON OWNERSHIP	
WETLANDS	

SCALE 1" = 100'

FEET 50 0 100 200 300

METERS 25 0 25 50 75

REVISED TO : JANUARY 1, 2014

PROPERTY MAPS

WESTMINSTER

MASSACHUSETTS

INDEX DIAGRAM

107	108	109
126		124
133	134	135

GN N

MAP NO. 125

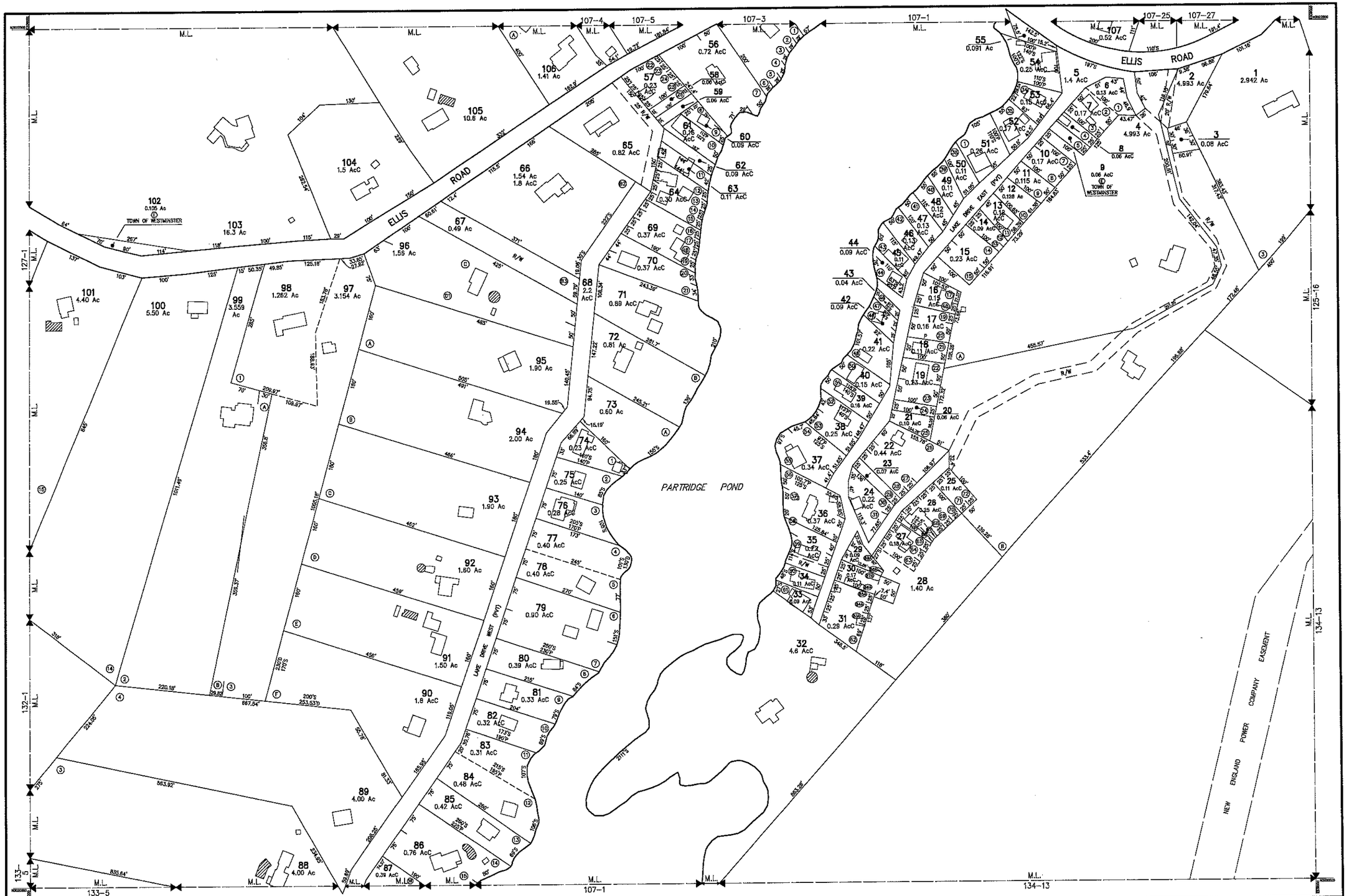

THIS MAP IS FOR ASSESSMENT PURPOSES. IT IS NOT VALID FOR LEGAL DESCRIPTION OR CONVEYANCE.

THE HORIZONTAL DATUM IS THE MASSACHUSETTS STATE PLANE COORDINATE SYSTEM, NAD 83.

PHOTOGRAPHY DATE: DECEMBER 8, 1999

COMPLETION DATE: MAY 1, 2001

PRODUCED IN 2000 BY

CAI Technologies

Precision Mapping Geospatial Solutions

11 PLEASANT STREET, LITTLETON, NH 03561

800.322.4540 - WWW.CAI-TECH.COM

LEGEND

AREA SURVEYED . . . . . Ac
AREA CALCULATED . . . . . AcC
RECORD DIMENSION . . . . . 100'
SCALED DIMENSION . . . . . 100'S
MATCH LINE . . . . . M.L.
WATER . . . . . W

EXEMPT PROPERTY . . . . . E
SUBDIVISION LOT NO. 2
BUILDING . . . . .
RIGHT OF WAY/ACCESS . . . . . R/W
COMMON OWNERSHIP . . . . .
WETLANDS . . . . . W

SCALE 1" = 100'

FEET 50 0 100 200 300

METERS 25 0 25 50 75

REVISED TO : JANUARY 1, 2014

PROPERTY MAPS

WESTMINSTER

MASSACHUSETTS

INDEX DIAGRAM

106	107	108
127		125
132	133	134

MAP NO.

126

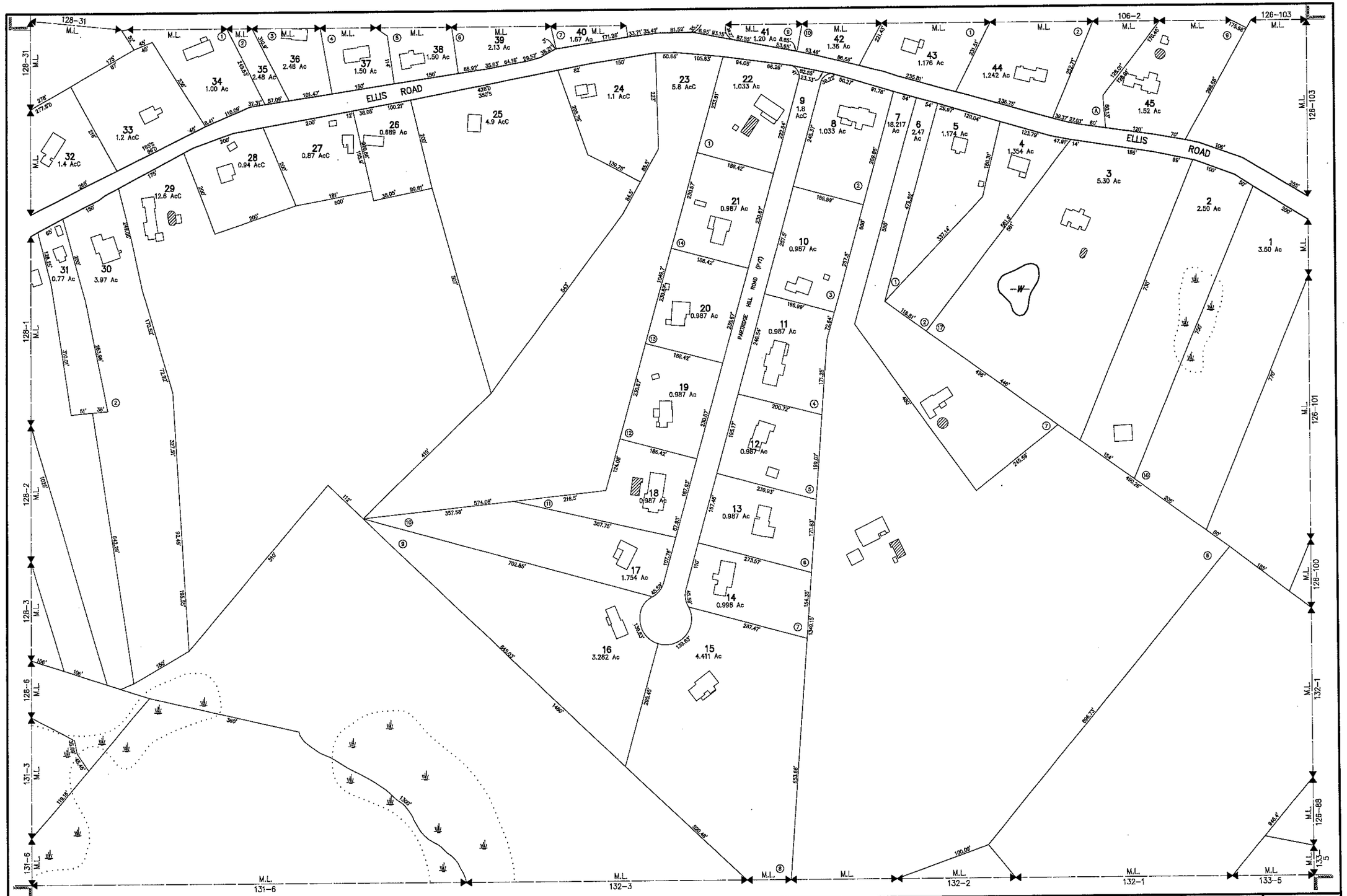

THIS MAP IS FOR ASSESSMENT PURPOSES. IT IS NOT VALID FOR LEGAL DESCRIPTION OR CONVEYANCE.

THE HORIZONTAL DATUM IS THE MASSACHUSETTS STATE PLANE COORDINATE SYSTEM, NAD 83.

PHOTOGRAPHY DATE: DECEMBER 8, 1999

COMPLETION DATE: MAY 1, 2001

PRODUCED IN 2000 BY

CAI Technologies
Precision Mapping Geospatial Solutions

11 PLEASANT STREET, LITTLETON, NH 03561
800.322.4540 - WWW.CAI-TECH.COM

LEGEND

AREA SURVEYED	Ac	EXEMPT PROPERTY	(E)
AREA CALCULATED	AcC	SUBDIVISION LOT NO.	(2)
RECORD DIMENSION	100'	BUILDING	
SCALED DIMENSION	100'S	RIGHT OF WAY/ACCESS	
MATCH LINE	M.L.	COMMON OWNERSHIP	
WATER		WETLANDS	

SCALE 1" = 100'

FEET 50 0 100 200 300

METERS 25 0 25 50 75

REVISED TO : JANUARY 1, 2014

PROPERTY MAPS

WESTMINSTER

MASSACHUSETTS

INDEX DIAGRAM

105	106	107
128		126
131	132	133

MAP NO. 127

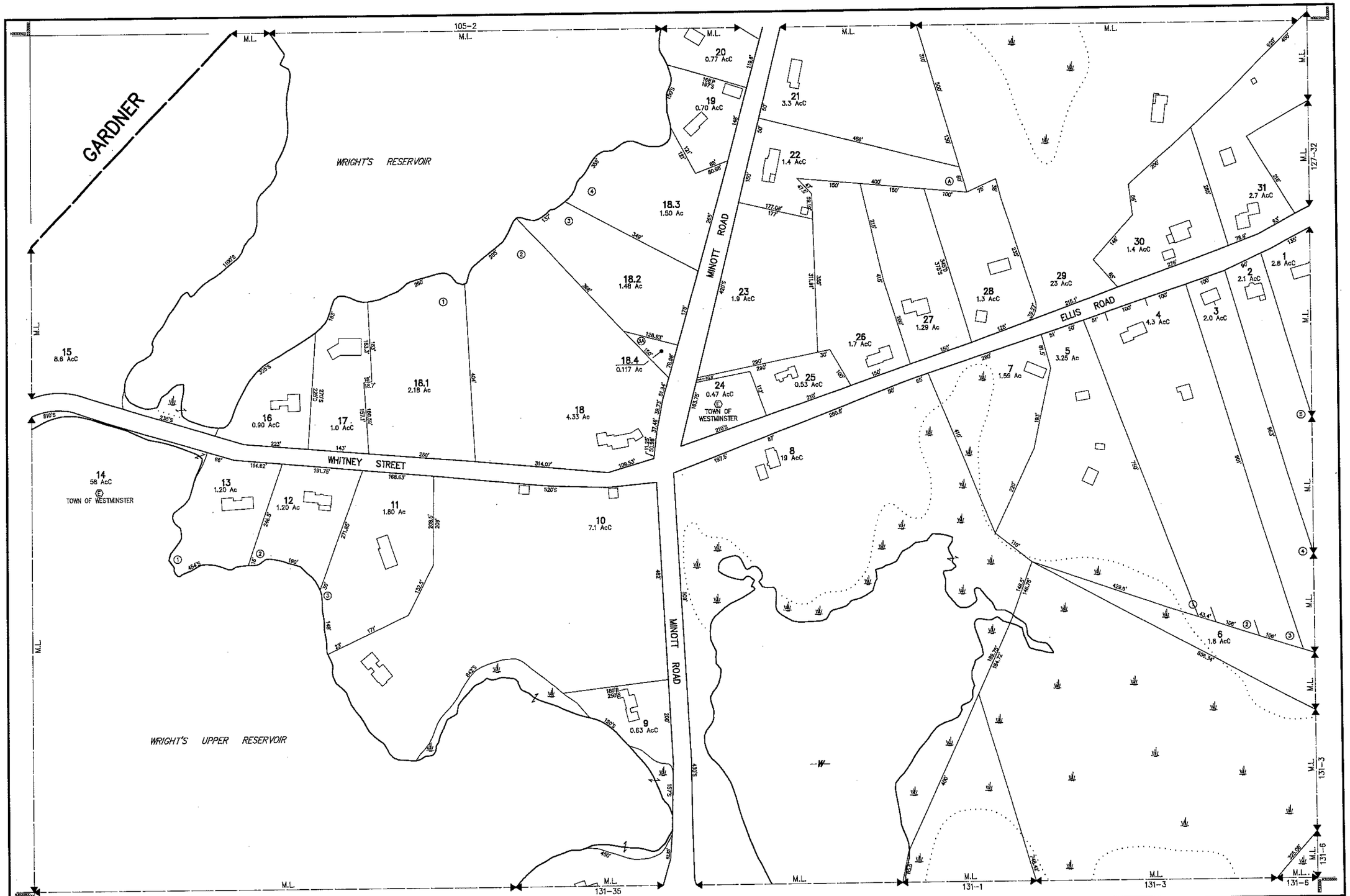

THIS MAP IS FOR ASSESSMENT PURPOSES. IT IS NOT VALID FOR LEGAL DESCRIPTION OR CONVEYANCE.

THE HORIZONTAL DATUM IS THE MASSACHUSETTS STATE PLANE COORDINATE SYSTEM, NAD 83.

PHOTOGRAPHY DATE: DECEMBER 8, 1999

COMPLETION DATE: MAY 1, 2001

PRODUCED IN 2000 BY

CAI Technologies

11 PLEASANT STREET, LITTLETON, NH 03561
800.322.4540 - WWW.CAI-TECH.COM

LEGEND

AREA SURVEYED . . . . . Ac
AREA CALCULATED . . . . . AcC
RECORD DIMENSION . . . . . 100'
SCALED DIMENSION . . . . . 100'S
MATCH LINE . . . . . M.L.
WATER . . . . . -W-

EXEMPT PROPERTY . . . . . Ⓔ
SUBDIVISION LOT NO. . . . . ②
BUILDING . . . . . .
RIGHT OF WAY/ACCESS . . . . . .
COMMON OWNERSHIP . . . . . .
WETLANDS . . . . . .

SCALE 1" = 100'

FEET 50 0 100 200 300

METERS 25 0 25 50 75

REVISED TO : JANUARY 1, 2014

PROPERTY MAPS

WESTMINSTER

MASSACHUSETTS

INDEX DIAGRAM

	105	106
129		127
130	131	132

MAP NO.

128

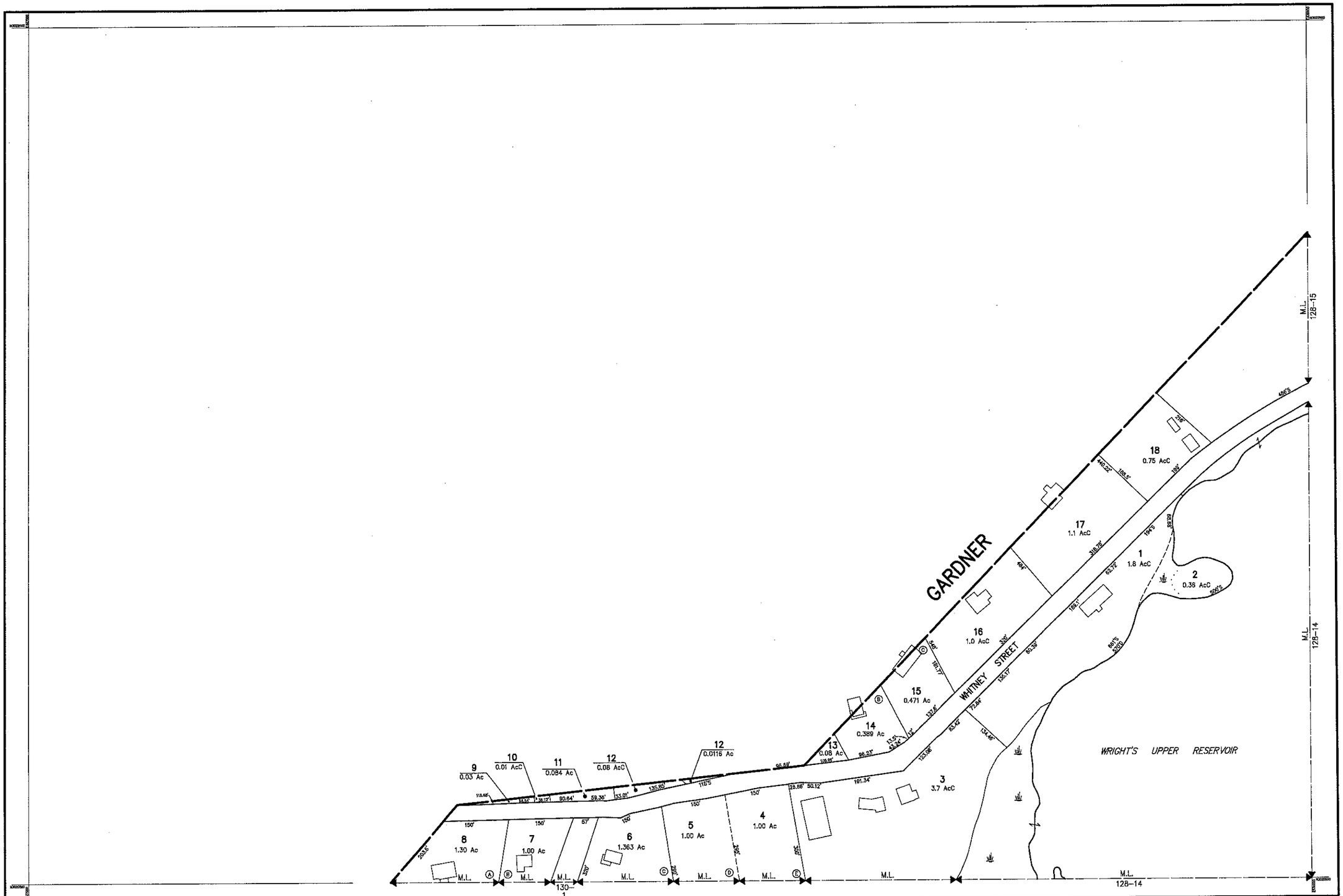

THIS MAP IS FOR ASSESSMENT PURPOSES. IT IS NOT VALID FOR LEGAL DESCRIPTION OR CONVEYANCE.

THE HORIZONTAL DATUM IS THE MASSACHUSETTS STATE PLANE COORDINATE SYSTEM, NAD 83.

PHOTOGRAPHY DATE: DECEMBER 8, 1999

COMPLETION DATE: MAY 1, 2001

PRODUCED IN 2000 BY

CAI Technologies

Precision Mapping. Geospatial Solutions

11 PLEASANT STREET, LITTLETON, NH 03561
800.322.4540 - WWW.CAI-TECH.COM

LEGEND

AREA SURVEYED . . . . . Ac
AREA CALCULATED . . . . . AcC
RECORD DIMENSION . . . . . 100'
SCALED DIMENSION . . . . . 100'S
MATCH LINE . . . . . M.L.
WATER . . . . . W

EXEMPT PROPERTY . . . . . E
SUBDIVISION LOT NO. 2
BUILDING . . . . . .
RIGHT OF WAY/ACCESS . . . . . R/W
COMMON OWNERSHIP . . . . . .
WETLANDS . . . . . .

SCALE 1" = 100'

FEET 50 0 100 200 300

METERS 25 0 25 50 75

REVISED TO : JANUARY 1, 2014

PROPERTY MAPS

WESTMINSTER

MASSACHUSETTS

INDEX DIAGRAM

105 128 130 131

MAP NO.

129

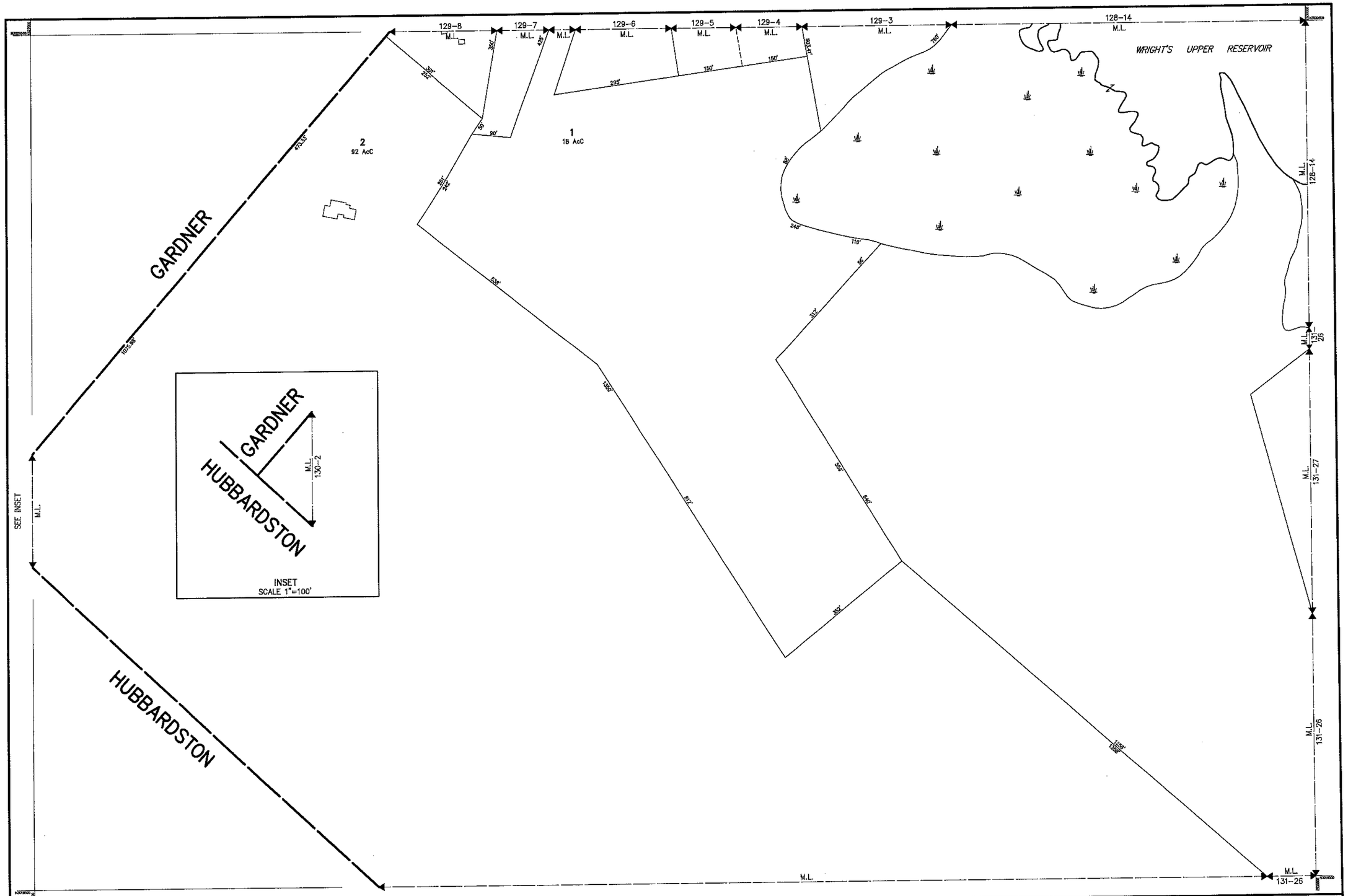

THIS MAP IS FOR ASSESSMENT PURPOSES. IT IS NOT VALID FOR LEGAL DESCRIPTION OR CONVEYANCE.

THE HORIZONTAL DATUM IS THE MASSACHUSETTS STATE PLANE COORDINATE SYSTEM, NAD 83.

PHOTOGRAPHY DATE: DECEMBER 8, 1999

COMPLETION DATE: MAY 1, 2001

PRODUCED IN 2000 BY

CAI Technologies

Precision Mapping Geospatial Solutions

11 PLEASANT STREET, LITTLETON, NH 03561
800.322.4540 - WWW.CAI-TECH.COM

LEGEND

AREA SURVEYED . . . . . Ac
AREA CALCULATED . . . . . AcC
RECORD DIMENSION . . . . . 100'
SCALED DIMENSION . . . . . 100'S
MATCH LINE . . . . . M.L.
WATER . . . . . -W-

EXEMPT PROPERTY . . . . . E
SUBDIVISION LOT NO. 2
BUILDING . . . . .
RIGHT OF WAY/ACCESS . . . . . S/W
COMMON OWNERSHIP . . . . .
WETLANDS . . . . .

SCALE 1" = 100'

FEET 50 0 100 200 300

25 0 25 50 75 METERS

REVISED TO : JANUARY 1, 2014

PROPERTY MAPS

WESTMINSTER

MASSACHUSETTS

INDEX DIAGRAM

129 128
131
155 154

GN

MAP NO.

130

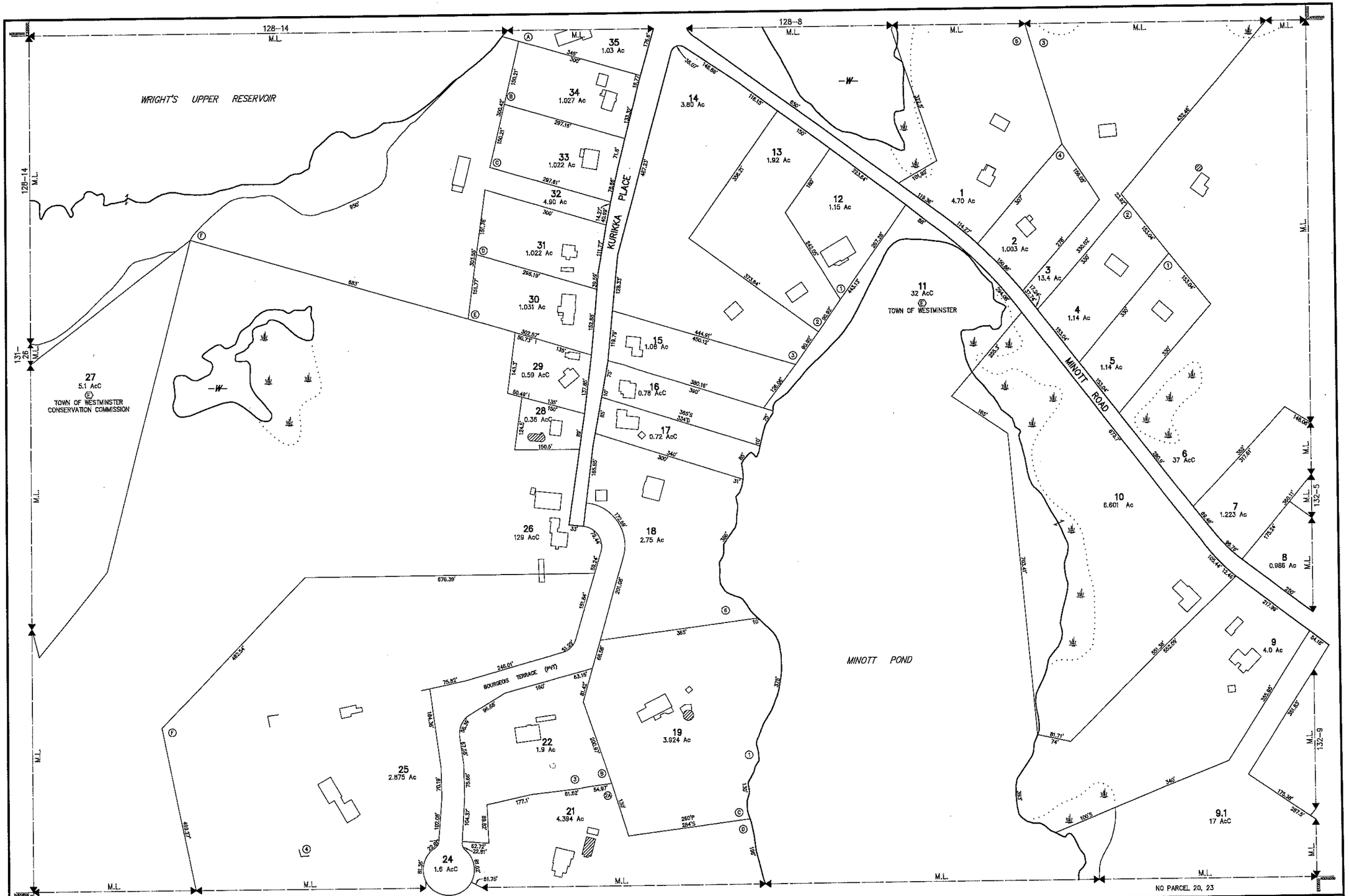

THIS MAP IS FOR ASSESSMENT PURPOSES. IT IS NOT VALID FOR LEGAL DESCRIPTION OR CONVEYANCE.

THE HORIZONTAL DATUM IS THE MASSACHUSETTS STATE PLANE COORDINATE SYSTEM, NAD 83.

PHOTOGRAPHY DATE: DECEMBER 8, 1999

COMPLETION DATE: MAY 1, 2001

PRODUCED IN 2000 BY

CAI Technologies
Precision Mapping, Geospatial Solutions

11 PLEASANT STREET, LITTLETON, NH 03561
800.322.4540 - WWW.CAI-TECH.COM

LEGEND

AREA SURVEYED . . . . . Ac
AREA CALCULATED . . . . . AcC
RECORD DIMENSION . . . . . 100'
SCALED DIMENSION . . . . . 100'S
MATCH LINE . . . . . M.L.
WATER . . . . . W

EXEMPT PROPERTY. . . . . (E)
SUBDIVISION LOT NO.. . . . . (2)
BUILDING. . . . . .
RIGHT OF WAY/ACCESS . . . . . R/W
COMMON OWNERSHIP. . . . . .
WETLANDS . . . . . .

SCALE 1" = 100'

FEET 50 0 100 200 300

25 0 25 50 75

METERS

REVISED TO : JANUARY 1, 2014

PROPERTY MAPS

WESTMINSTER

MASSACHUSETTS

INDEX DIAGRAM

129	128	127
130		132
155	154	153

GN

MAP NO. 131

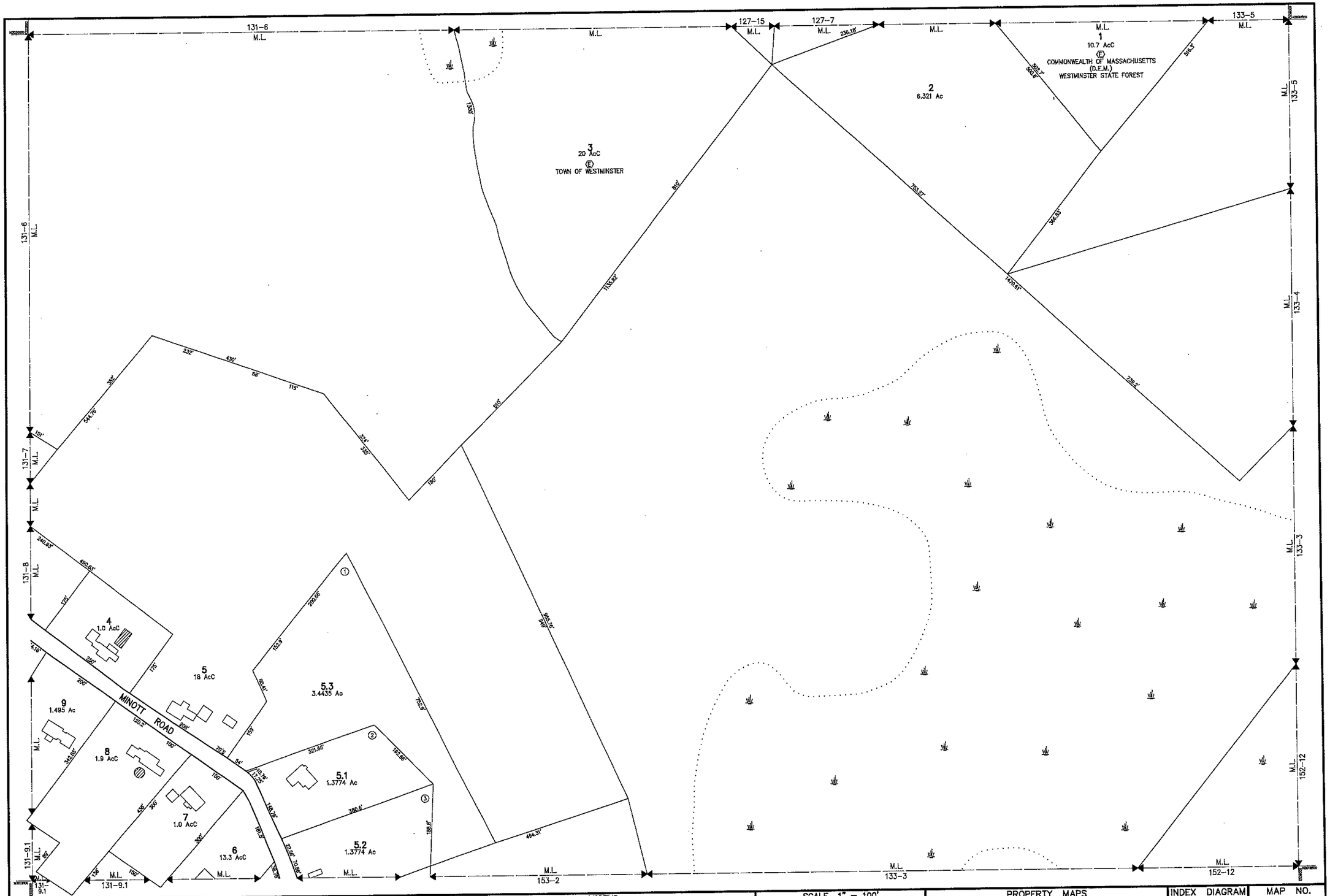

THIS MAP IS FOR ASSESSMENT PURPOSES. IT IS NOT VALID FOR LEGAL DESCRIPTION OR CONVEYANCE.

THE HORIZONTAL DATUM IS THE MASSACHUSETTS STATE PLANE COORDINATE SYSTEM, NAD 83.

PHOTOGRAPHY DATE: DECEMBER 8, 1999

COMPLETION DATE: MAY 1, 2001

PRODUCED IN 2000 BY

CAI Technologies

Precision Mapping Geospatial Solutions

11 PLEASANT STREET, LITTLETON, NH 03561
800.322.4540 • WWW.CAI-TECH.COM

LEGEND

AREA SURVEYED	Ac
AREA CALCULATED	AcC
RECORD DIMENSION	100'
SCALED DIMENSION	100'S
MATCH LINE	M.L.
WATER	W
EXEMPT PROPERTY	Ⓔ
SUBDIVISION LOT NO.	②
BUILDING	
RIGHT OF WAY/ACCESS	R/W
COMMON OWNERSHIP	
WETLANDS	

SCALE 1" = 100'

FEET 50 0 100 200 300

METERS 25 0 25 50 75

REVISED TO : JANUARY 1, 2014

PROPERTY MAPS

WESTMINSTER

MASSACHUSETTS

INDEX DIAGRAM

128	127	126
131		133
154	153	152

GN

MAP NO. 132

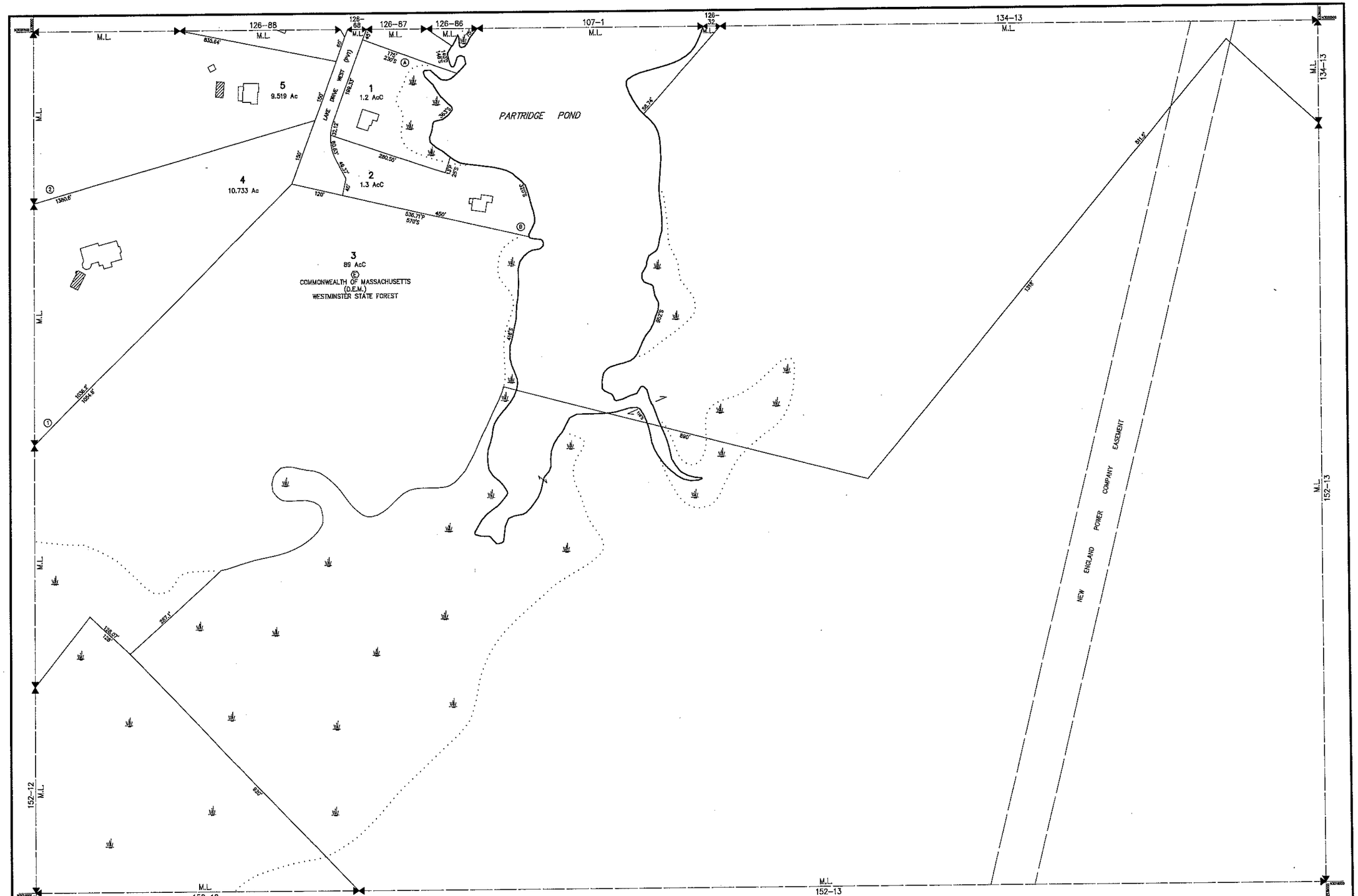

THIS MAP IS FOR ASSESSMENT PURPOSES. IT IS NOT VALID FOR LEGAL DESCRIPTION OR CONVEYANCE.

THE HORIZONTAL DATUM IS THE MASSACHUSETTS STATE PLANE COORDINATE SYSTEM, NAD 83.

PHOTOGRAPHY DATE: DECEMBER 8, 1999

COMPLETION DATE: MAY 1, 2001

PRODUCED IN 2000 BY

CAI Technologies

Precision Mapping, Geospatial Solutions

11 PLEASANT STREET, LITTLETON, NH 03561

800.322.4640 - WWW.CAI-TECH.COM

LEGEND

AREA SURVEYED . . . . . Ac

AREA CALCULATED . . . . . AcC

RECORD DIMENSION . . . . . 100'

SCALED DIMENSION . . . . . 100'S

MATCH LINE . . . . . M.L.

WATER . . . . . W

EXEMPT PROPERTY. . . . . E

SUBDIVISION LOT NO. 2

BUILDING. . . . . .

RIGHT OF WAY/ACCESS . . . . . R/W

COMMON OWNERSHIP. . . . . .

WETLANDS. . . . . .

SCALE 1" = 100'

FEET 50 0 100 200 300

METERS 25 0 25 50 75

REVISED TO : JANUARY 1, 2014

PROPERTY MAPS

WESTMINSTER

MASSACHUSETTS

INDEX DIAGRAM

127	126	125
132		134
153	152	151

GN

MAP NO.

133

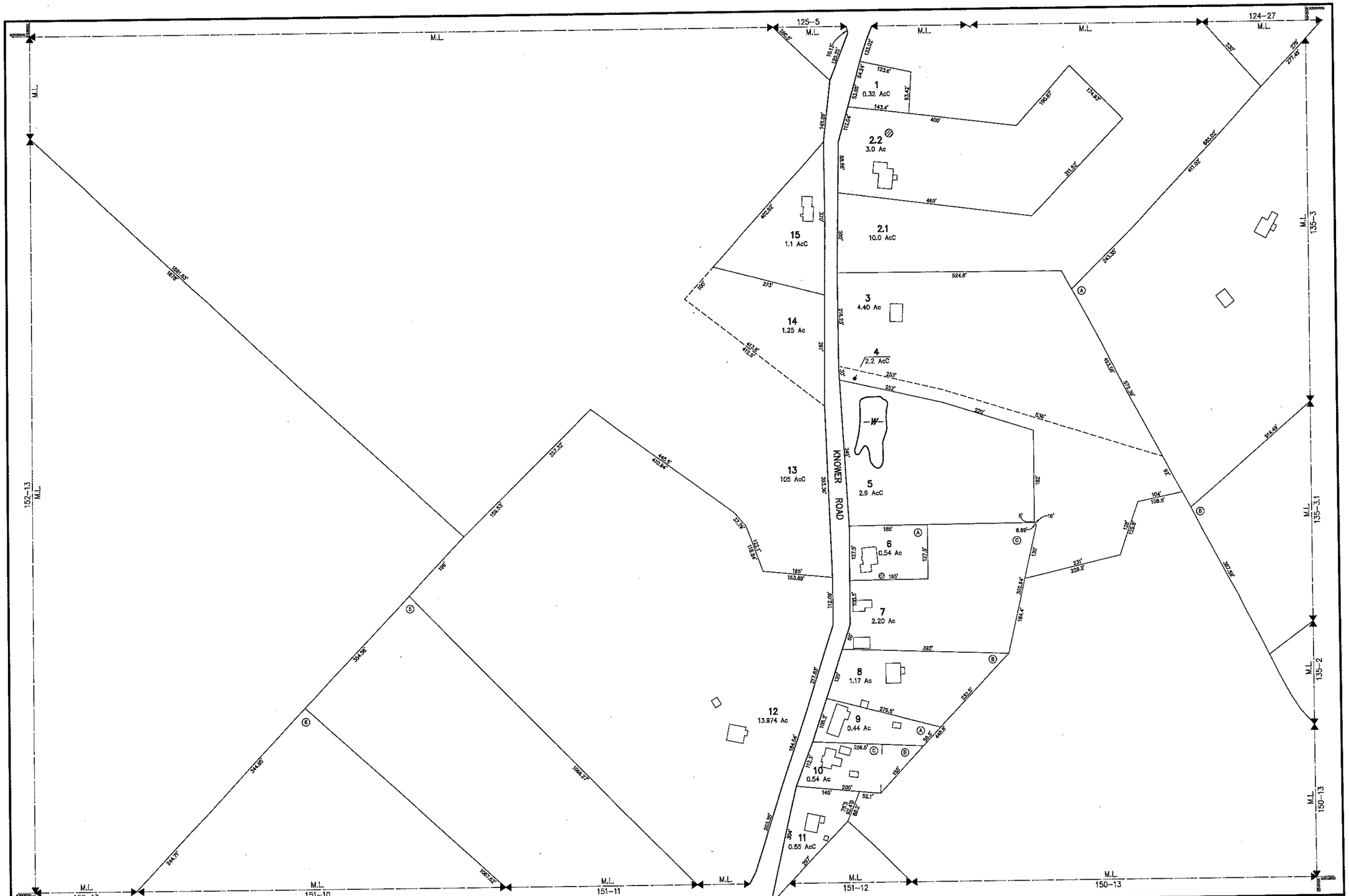

THIS MAP IS FOR ASSESSMENT PURPOSES. IT IS NOT VALID FOR LEGAL DESCRIPTION OR CONVEYANCE.

THE HORIZONTAL DATUM IS THE MASSACHUSETTS STATE PLANE COORDINATE SYSTEM, NAD 83.

PHOTOGRAPHY DATE: DECEMBER 8, 1999

COMPLETION DATE: MAY 1, 2001

PRODUCED IN 2000 BY

CAI Technologies
Precision Mapping, Geospatial Solutions

11 PLEASANT STREET, LITTLETON, NH 03561
800.322.4540 - WWW.CAI-TECH.COM

LEGEND

AREA SURVEYED . . . . . Ac
AREA CALCULATED . . . . . AcC
RECORD DIMENSION . . . . . 100'
SCALED DIMENSION . . . . . 100'S
MATCH LINE . . . . . M.L.
WATER . . . . . W

EXEMPT PROPERTY . . . . . E
SUBDIVISION LOT NO. 2
BUILDING . . . . . B
RIGHT OF WAY/ACCESS . . . . . R/W
COMMON OWNERSHIP C
WETLANDS . . . . . W

SCALE 1" = 100'

FEET 50 0 100 200 300

METERS 25 0 25 50 75

REVISED TO : JANUARY 1, 2014

PROPERTY MAPS

WESTMINSTER

MASSACHUSETTS

INDEX DIAGRAM

126	125	124
133		135
152	151	150

MAP NO.

134

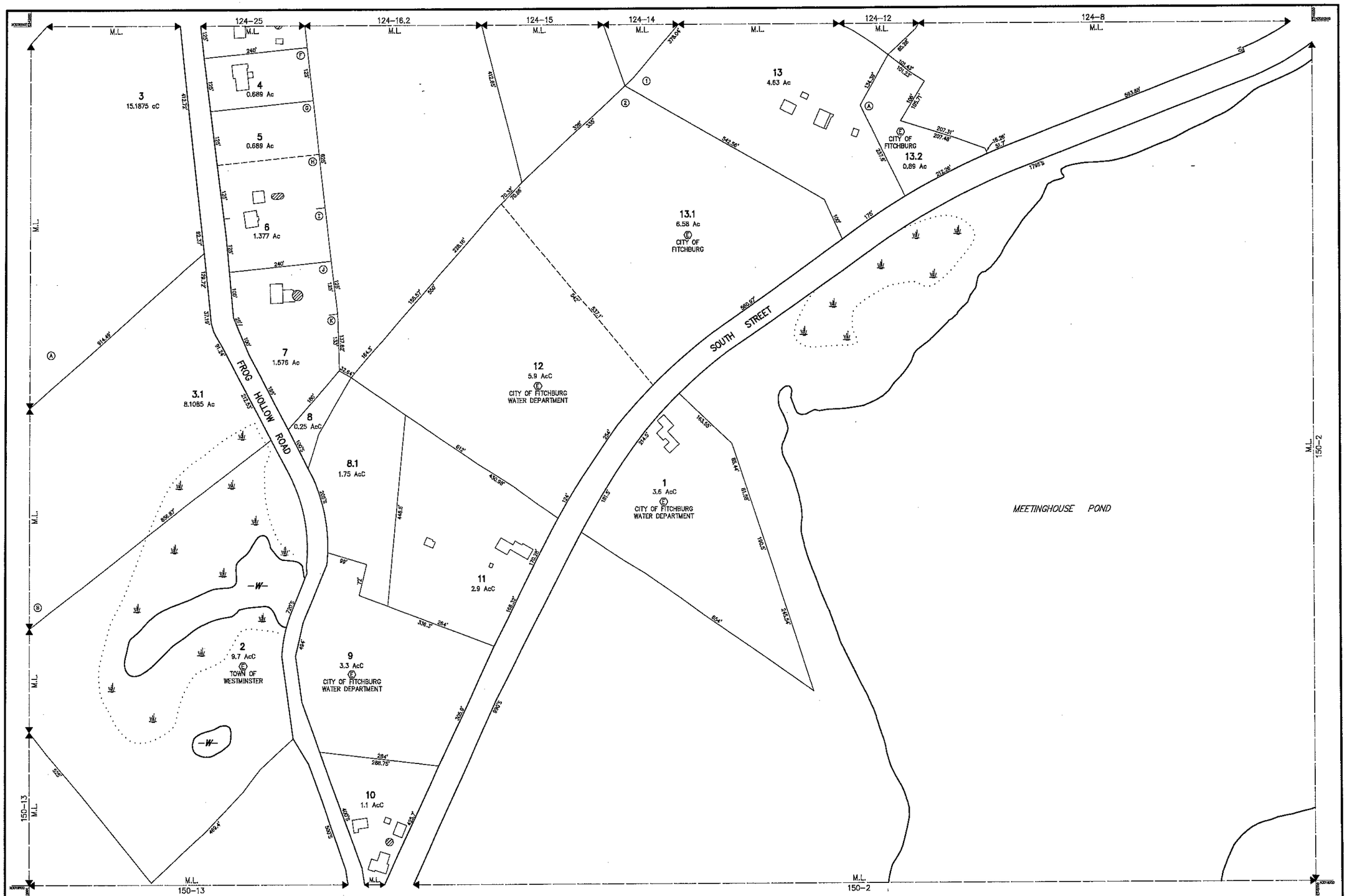

THIS MAP IS FOR ASSESSMENT PURPOSES. IT IS NOT VALID FOR LEGAL DESCRIPTION OR CONVEYANCE.

THE HORIZONTAL DATUM IS THE MASSACHUSETTS STATE PLANE COORDINATE SYSTEM, NAD 83.

PHOTOGRAPHY DATE: DECEMBER 8, 1999

COMPLETION DATE: MAY 1, 2001

PRODUCED IN 2000 BY

CAI Technologies

Professional Mapping Geographic Solutions

11 PLEASANT STREET, LITTLETON, NH 03561
508.952.4940 - WWW.CAI-TECH.COM

LEGEND

AREA SURVEYED	Ac
AREA CALCULATED	AcC
RECORD DIMENSION	100'
SCALED DIMENSION	100'S
MATCH LINE	M.L.
WATER	W
EXEMPT PROPERTY	E
SUBDIVISION LOT NO.	2
BUILDING	
RIGHT OF WAY/ACCESS	R/W
COMMON OWNERSHIP	
WETLANDS	

SCALE 1" = 100'

FEET: 50 0 100 200 300

METERS: 25 0 25 50 75

REVISED TO : JANUARY 1, 2014

PROPERTY MAPS

WESTMINSTER

MASSACHUSETTS

INDEX DIAGRAM

125	124	123
134		136
151	150	149

MAP NO. 135

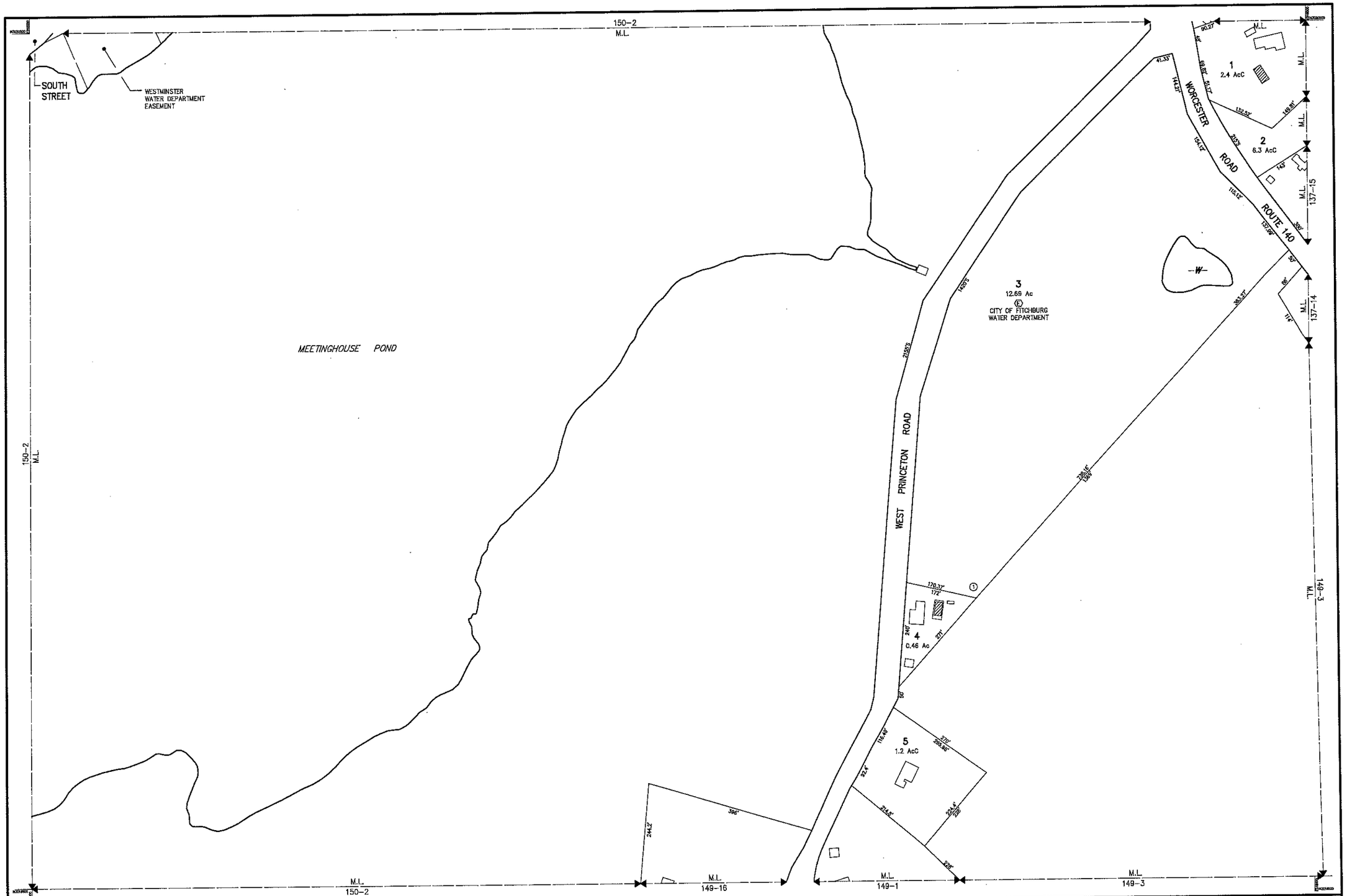

THIS MAP IS FOR ASSESSMENT PURPOSES. IT IS NOT VALID FOR LEGAL DESCRIPTION OR CONVEYANCE.

THE HORIZONTAL DATUM IS THE MASSACHUSETTS STATE PLANE COORDINATE SYSTEM, NAD 83.

PHOTOGRAPHY DATE: DECEMBER 8, 1999

COMPLETION DATE: MAY 1, 2001

PRODUCED IN 2000 BY

CAT Technologies

Precision Mapping Geospatial Solutions

11 PLEASANT STREET, LITTLETON, NH 03561
800.322.4949 - WWW.CAI-TECH.COM

LEGEND

AREA SURVEYED . . . . . Ac
AREA CALCULATED . . . . . AcC
RECORD DIMENSION . . . . . 100'
SCALED DIMENSION . . . . . 100'S
MATCH LINE . . . . . M.L.
WATER . . . . . W

EXEMPT PROPERTY. . . . . E
SUBDIVISION LOT NO.. 2
BUILDING. . . . . .
RIGHT OF WAY/ACCESS . . . . . R/W
COMMON OWNERSHIP. . . . . .
WETLANDS . . . . . .

FEET SCALE 1" = 100'
50 0 100 200 300
25 0 25 50 75
METERS

REVISED TO : JANUARY 1, 2014

PROPERTY MAPS

WESTMINSTER

MASSACHUSETTS

INDEX DIAGRAM

124	123	122
135		137
150	149	148

ON N

MAP NO.

136

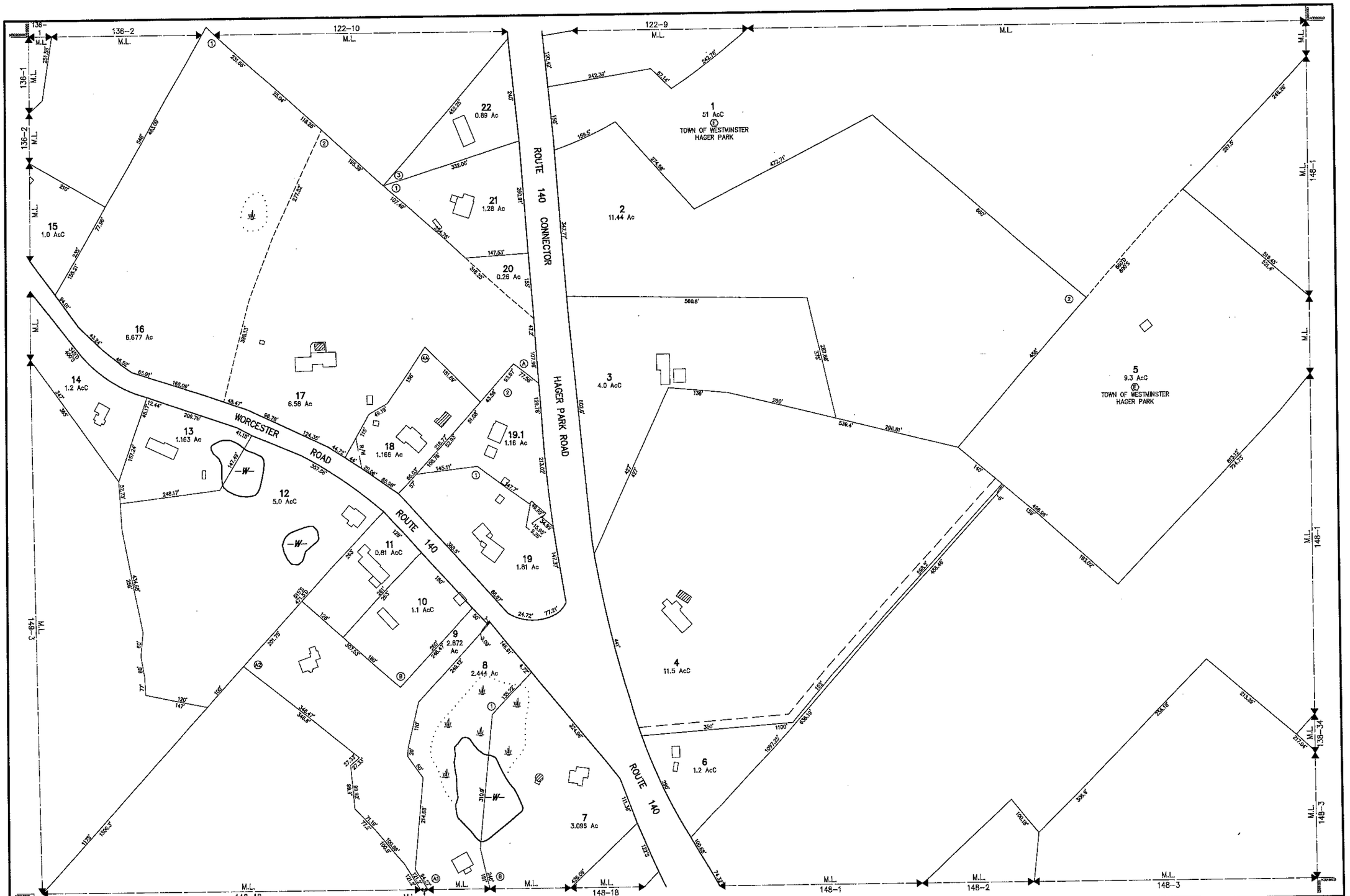

THIS MAP IS FOR ASSESSMENT PURPOSES. IT IS NOT VALID FOR LEGAL DESCRIPTION OR CONVEYANCE.

THE HORIZONTAL DATUM IS THE MASSACHUSETTS STATE PLANE COORDINATE SYSTEM, NAD 83.

PHOTOGRAPHY DATE: DECEMBER 8, 1999

COMPLETION DATE: MAY 1, 2001

PRODUCED IN 2000 BY

CAI Technologies
Precision Mapping, Ownership Solutions

11 PLEASANT STREET, LITTLETON, NH 03561
800.322.4640 - WWW.CAI-TECH.COM

LEGEND

AREA SURVEYED . . . . . Ac
AREA CALCULATED . . . . . AcC
RECORD DIMENSION . . . . . 100'
SCALED DIMENSION . . . . . 100'S
MATCH LINE . . . . . M.L.
WATER . . . . . -W-

EXEMPT PROPERTY . . . . . (E)
SUBDIVISION LOT NO. . . . . (2)
BUILDING . . . . .
RIGHT OF WAY/ACCESS . . . . . R/W
COMMON OWNERSHIP . . . . .
WETLANDS . . . . .

SCALE 1" = 100'

FEET 50 0 100 200 300

METERS 25 0 25 50 75

REVISED TO : JANUARY 1, 2014

PROPERTY MAPS

WESTMINSTER

MASSACHUSETTS

INDEX DIAGRAM

123	122	121
136		138
149	148	147

GN N

MAP NO. 137

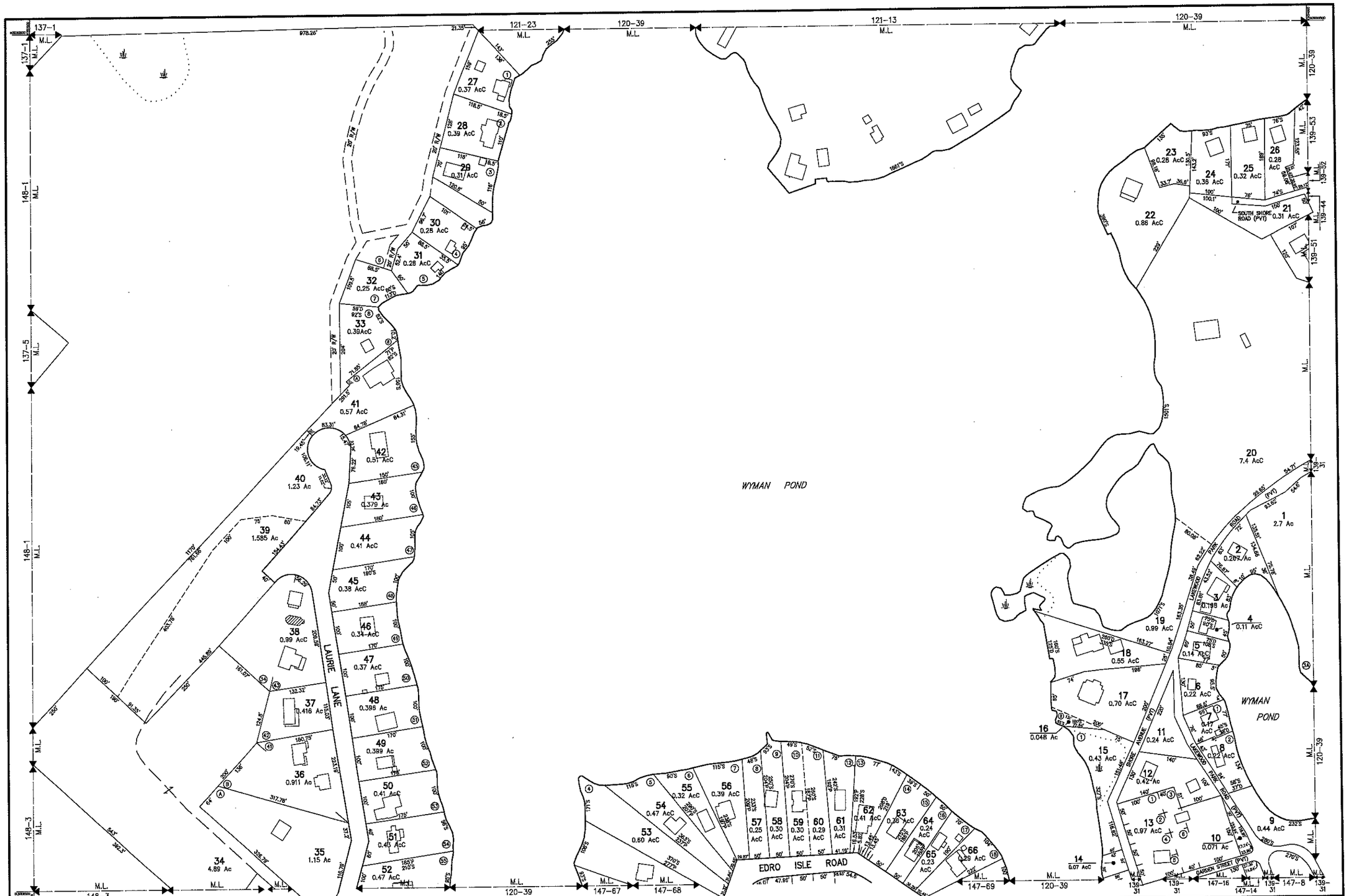

THIS MAP IS FOR ASSESSMENT PURPOSES. IT IS NOT VALID FOR LEGAL DESCRIPTION OR CONVEYANCE.

THE HORIZONTAL DATUM IS THE MASSACHUSETTS STATE PLANE COORDINATE SYSTEM, NAD 83.

PHOTOGRAPHY DATE: DECEMBER 8, 1999

COMPLETION DATE: MAY 1, 2001

PRODUCED IN 2000 BY

CAI Technologies
Precision Mapping, Geospatial Solutions
11 PLEASANT STREET, LITTLETON, NH 03561
800.322.4540 - WWW.CAI-TECH.COM

LEGEND

AREA SURVEYED . . . . . Ac
AREA CALCULATED . . . . . AcC
RECORD DIMENSION . . . . . 100'
SCALED DIMENSION . . . . . 100'S
MATCH LINE . . . . . M.L.
WATER . . . . . W

EXEMPT PROPERTY . . . . . (5)
SUBDIVISION LOT NO. . . . . (2)
BUILDING 5/8
RIGHT OF WAY/ACCESS 5/8
COMMON OWNERSHIP 5/8
WETLANDS . . . . . W

SCALE 1" = 100'

FEET 50 0 100 200 300

METERS 25 0 25 50 75

REVISED TO : JANUARY 1, 2014

PROPERTY MAPS

WESTMINSTER

MASSACHUSETTS

INDEX DIAGRAM

122	121	120
137		139
148	147	146

GN

MAP NO. 138

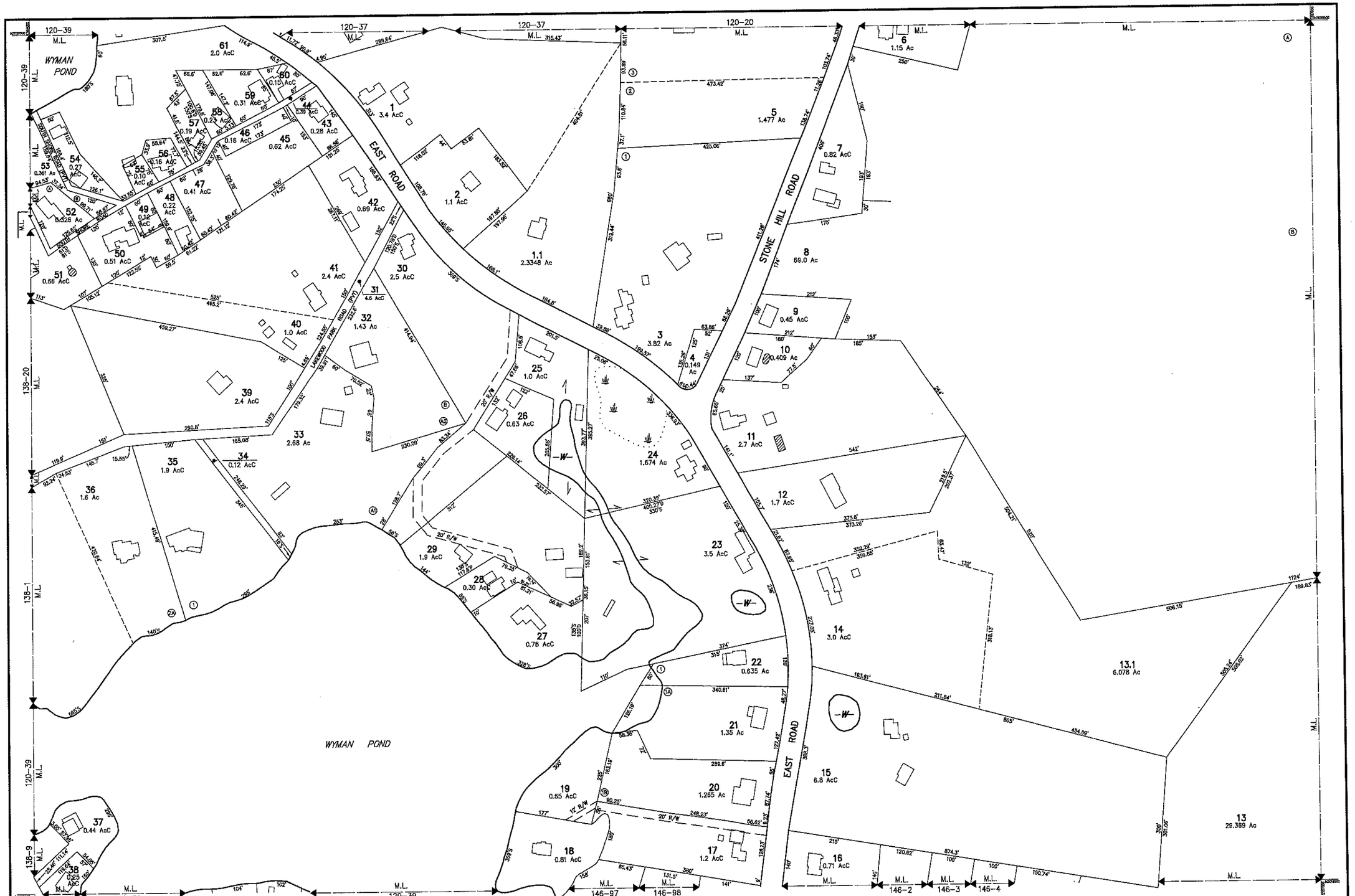

THIS MAP IS FOR ASSESSMENT PURPOSES. IT IS NOT VALID FOR LEGAL DESCRIPTION OR CONVEYANCE.

THE HORIZONTAL DATUM IS THE MASSACHUSETTS STATE PLANE COORDINATE SYSTEM, NAD 83.

PHOTOGRAPHY DATE: DECEMBER 8, 1999

COMPLETION DATE: MAY 1, 2001

PRODUCED IN 2000 BY

CAI Technologies
Innovative Mapping, Conceptual Solutions
11 PLEASANT STREET, LITTLETON, NH 03561
800.322.4540 - WWW.CAI-TECH.COM

LEGEND

AREA SURVEYED . . . . . Ac
AREA CALCULATED . . . . . AcC
RECORD DIMENSION . . . . . 100'
SCALED DIMENSION . . . . . 100'S
MATCH LINE . . . . . M.L.
WATER . . . . . -W-

EXEMPT PROPERTY . . . . . E
SUBDIVISION LOT NO. 2
BUILDING . . . . . .
RIGHT OF WAY/ACCESS . . . . . R/W
COMMON OWNERSHIP . . . . . .
WETLANDS . . . . . W

SCALE 1" = 100'

FEET 50 0 100 200 300

METERS 25 0 25 50 75

REVISED TO : JANUARY 1, 2014

PROPERTY MAPS

WESTMINSTER

MASSACHUSETTS

INDEX DIAGRAM

121	120	119
138		140
147	146	145

MAP NO. 139

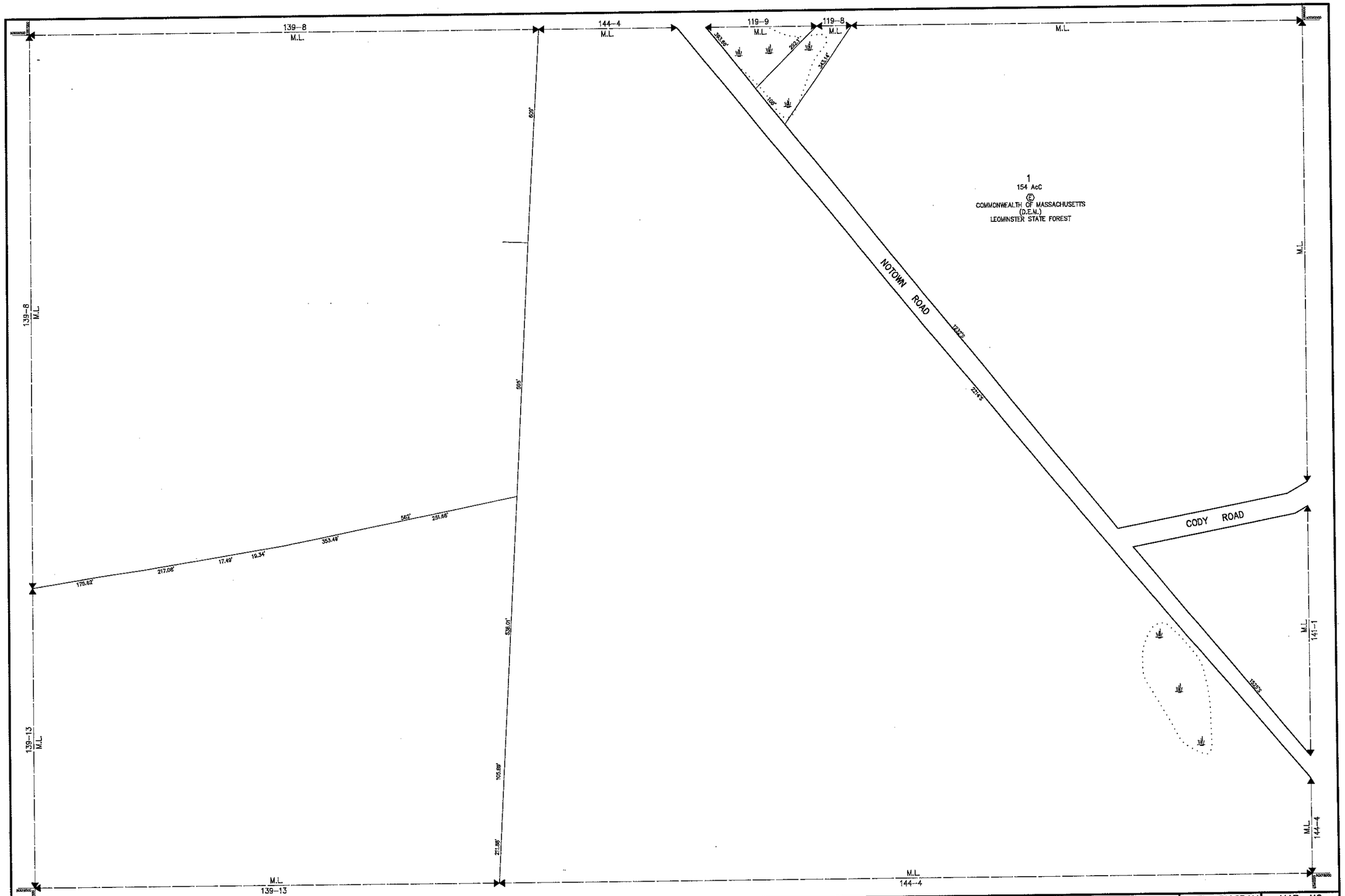

THIS MAP IS FOR ASSESSMENT PURPOSES. IT IS NOT VALID FOR LEGAL DESCRIPTION OR CONVEYANCE.

THE HORIZONTAL DATUM IS THE MASSACHUSETTS STATE PLANE COORDINATE SYSTEM, NAD 83.

PHOTOGRAPHY DATE: DECEMBER 8, 1999

COMPLETION DATE: MAY 1, 2001

PRODUCED IN 2000 BY

CAI Technologies
Precision Mapping. Geospatial Solutions

11 PLEASANT STREET, LITTLETON, NH 03561
800.322.4640 - WWW.CAI-TECH.COM

LEGEND

AREA SURVEYED . . . . . Ac
AREA CALCULATED . . . . . AcC
RECORD DIMENSION . . . . . 100'
SCALED DIMENSION . . . . . 100'S
MATCH LINE . . . . . M.L.
WATER . . . . . W

EXEMPT PROPERTY. . . . . E
SUBDIVISION LOT NO. 2
BUILDING. . . . . .
RIGHT OF WAY/ACCESS. . . . . R/W
COMMON OWNERSHIP. . . . . .
WETLANDS. . . . . .

SCALE 1" = 100'

FEET 50 0 100 200 300

25 0 25 50 75 METERS

REVISED TO : JANUARY 1, 2014

PROPERTY MAPS

WESTMINSTER

MASSACHUSETTS

INDEX DIAGRAM

120	119	118
139		141
146	145	144

GN

MAP NO.

140

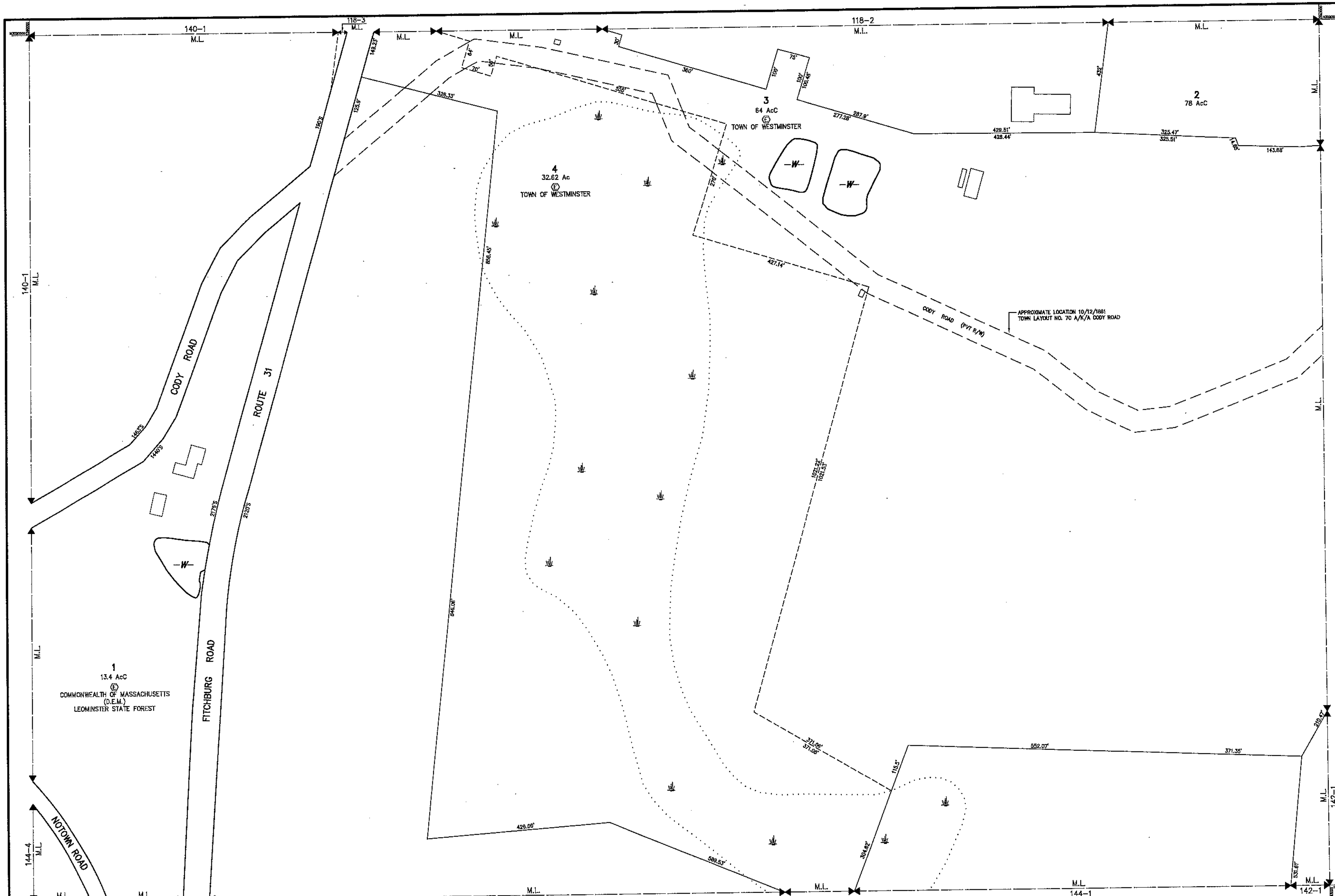

THIS MAP IS FOR ASSESSMENT PURPOSES. IT IS NOT VALID FOR LEGAL DESCRIPTION OR CONVEYANCE.
THE HORIZONTAL DATUM IS THE MASSACHUSETTS STATE PLANE COORDINATE SYSTEM, NAD 83.
PHOTOGRAPHY DATE: DECEMBER 8, 1999
COMPLETION DATE: MAY 1, 2001

PRODUCED IN 2000 BY
CAI Technologies
Precision Mapping. Geospatial Solutions.
11 PLEASANT STREET, LITTLETON, NH 03561
800.322.4540 - WWW.CAI-TECH.COM

LEGEND

AREA SURVEYED . . . . Ac
AREA CALCULATED . . . . AcC
RECORD DIMENSION . . . . 100'
SCALED DIMENSION . . . . 100'S
MATCH LINE . . . . . . M.L.
WATER . . . . . . -W-
EXEMPT PROPERTY . . . . E
SUBDIVISION LOT NO. 2
BUILDING . . . . . .
RIGHT OF WAY/ACCESS . . . . R/W
COMMON OWNERSHIP . . . . . .
WETLANDS . . . . . .

SCALE 1" = 100'
FEET 50 0 100 200 300
METERS 25 0 25 50 75

REVISED TO : JANUARY 1, 2014

PROPERTY MAPS
WESTMINSTER
MASSACHUSETTS

INDEX DIAGRAM

119	118	117
140		142
145	144	143

MAP NO.
141

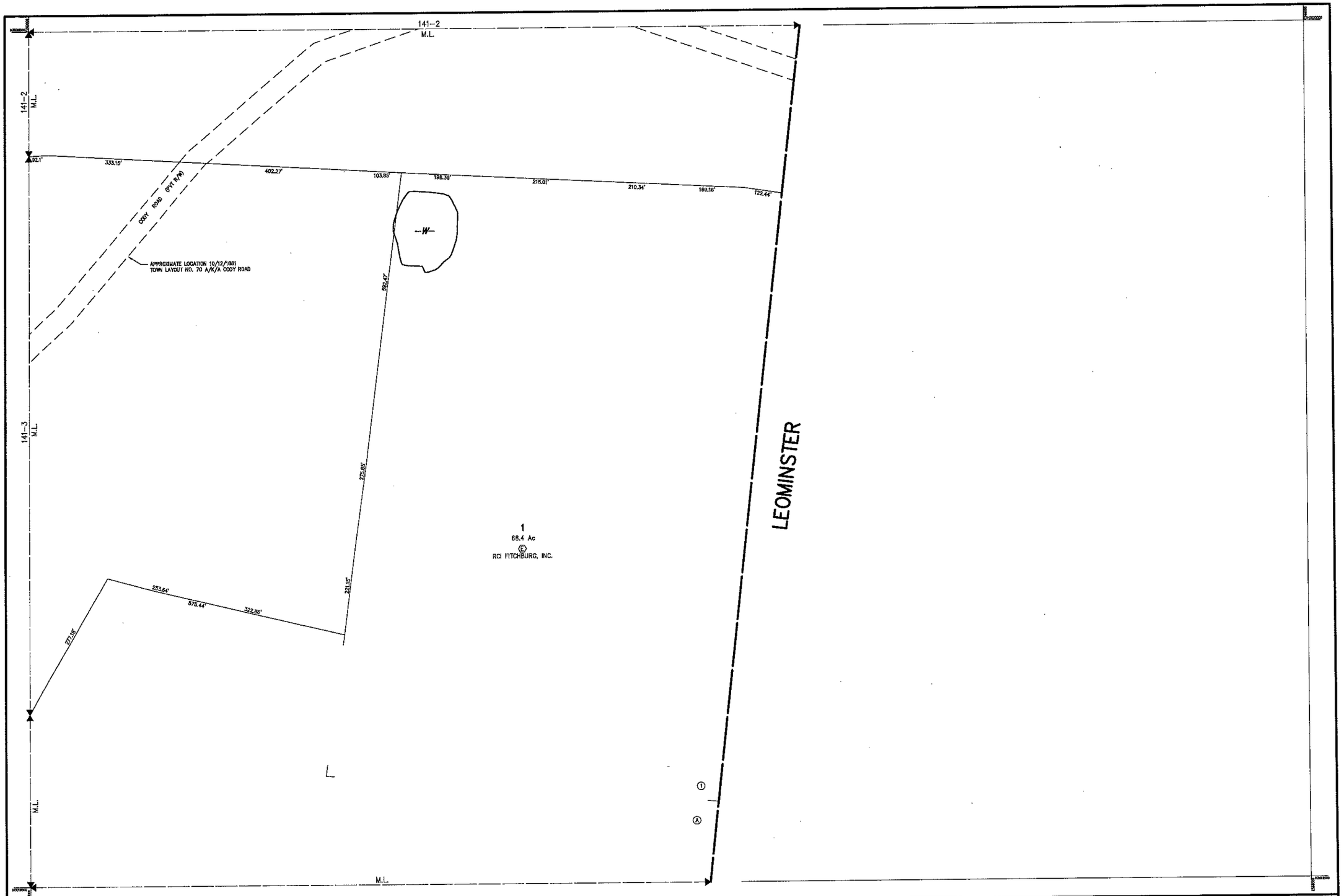

THIS MAP IS FOR ASSESSMENT PURPOSES. IT IS NOT VALID FOR LEGAL DESCRIPTION OR CONVEYANCE.

THE HORIZONTAL DATUM IS THE MASSACHUSETTS STATE PLANE COORDINATE SYSTEM, NAD 83.

PHOTOGRAPHY DATE: DECEMBER 8, 1999

COMPLETION DATE: MAY 1, 2001

PRODUCED IN 2000 BY

CAI Technologies
Precision Mapping Geospatial Solutions

11 PLEASANT STREET, LITTLETON, NH 03561
800.322.4640 - WWW.CAI-TECH.COM

LEGEND

AREA SURVEYED	Ac	EXEMPT PROPERTY	E
AREA CALCULATED	AcC	SUBDIVISION LOT NO.	2
RECORD DIMENSION	100'	BUILDING	
SCALED DIMENSION	100'S	RIGHT OF WAY/ACCESS	R/W
MATCH LINE	M.L.	COMMON OWNERSHIP	
WATER	W	WETLANDS	

FEET 50 0 100 200 300
SCALE 1" = 100'
25 0 25 50 75
METERS

REVISED TO : JANUARY 1, 2014

PROPERTY MAPS

WESTMINSTER

MASSACHUSETTS

INDEX DIAGRAM

118	117	
141		
144	143	

MAP NO.

142

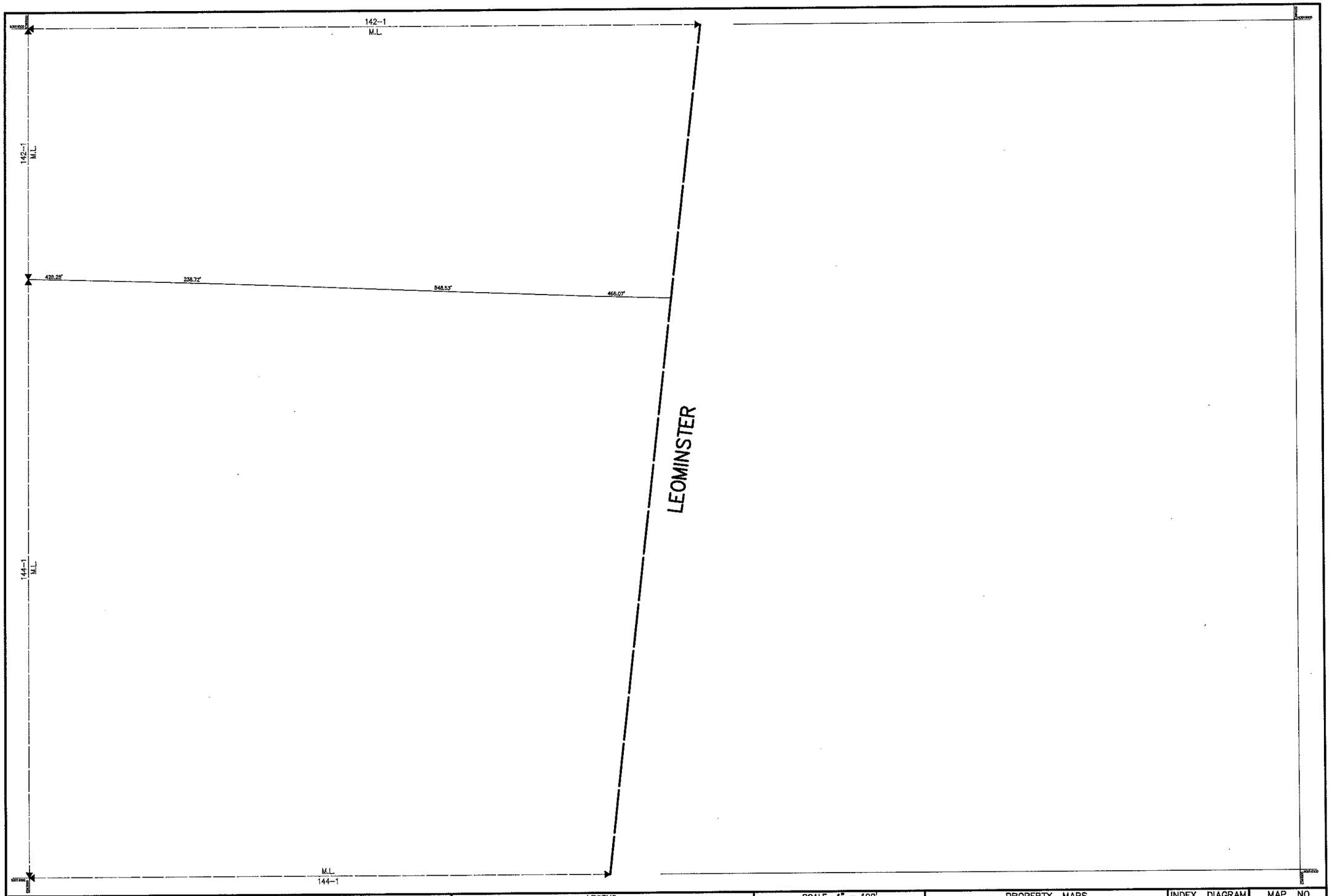

THIS MAP IS FOR ASSESSMENT PURPOSES. IT IS NOT VALID FOR LEGAL DESCRIPTION OR CONVEYANCE.

THE HORIZONTAL DATUM IS THE MASSACHUSETTS STATE PLANE COORDINATE SYSTEM, NAD 83.

PHOTOGRAPHY DATE: DECEMBER 8, 1999

COMPLETION DATE: MAY 1, 2001

PRODUCED IN 2000 BY

CAI Technologies
Precision Mapping Geospatial Solutions

11 PLEASANT STREET, LITTLETON, NH 03561
800.232.4542 - WWW.CAI-TECH.COM

LEGEND

AREA SURVEYED . . . . . Ac
AREA CALCULATED . . . . . AcC
RECORD DIMENSION . . . . . 100'
SCALED DIMENSION . . . . . 100'S
MATCH LINE . . . . . M.L.
WATER . . . . . W

EXEMPT PROPERTY . . . . . E
SUBDIVISION LOT NO. 2
BUILDING . . . . . .
RIGHT OF WAY/ACCESS . . . . . R/W
COMMON OWNERSHIP . . . . . .
WETLANDS . . . . . .

FEET SCALE 1" = 100'
50 0 100 200 300
25 0 25 50 75
METERS

REVISED TO : JANUARY 1, 2014

PROPERTY MAPS

WESTMINSTER

MASSACHUSETTS

INDEX DIAGRAM

141	142	
144		
166	167	

MAP NO.

143

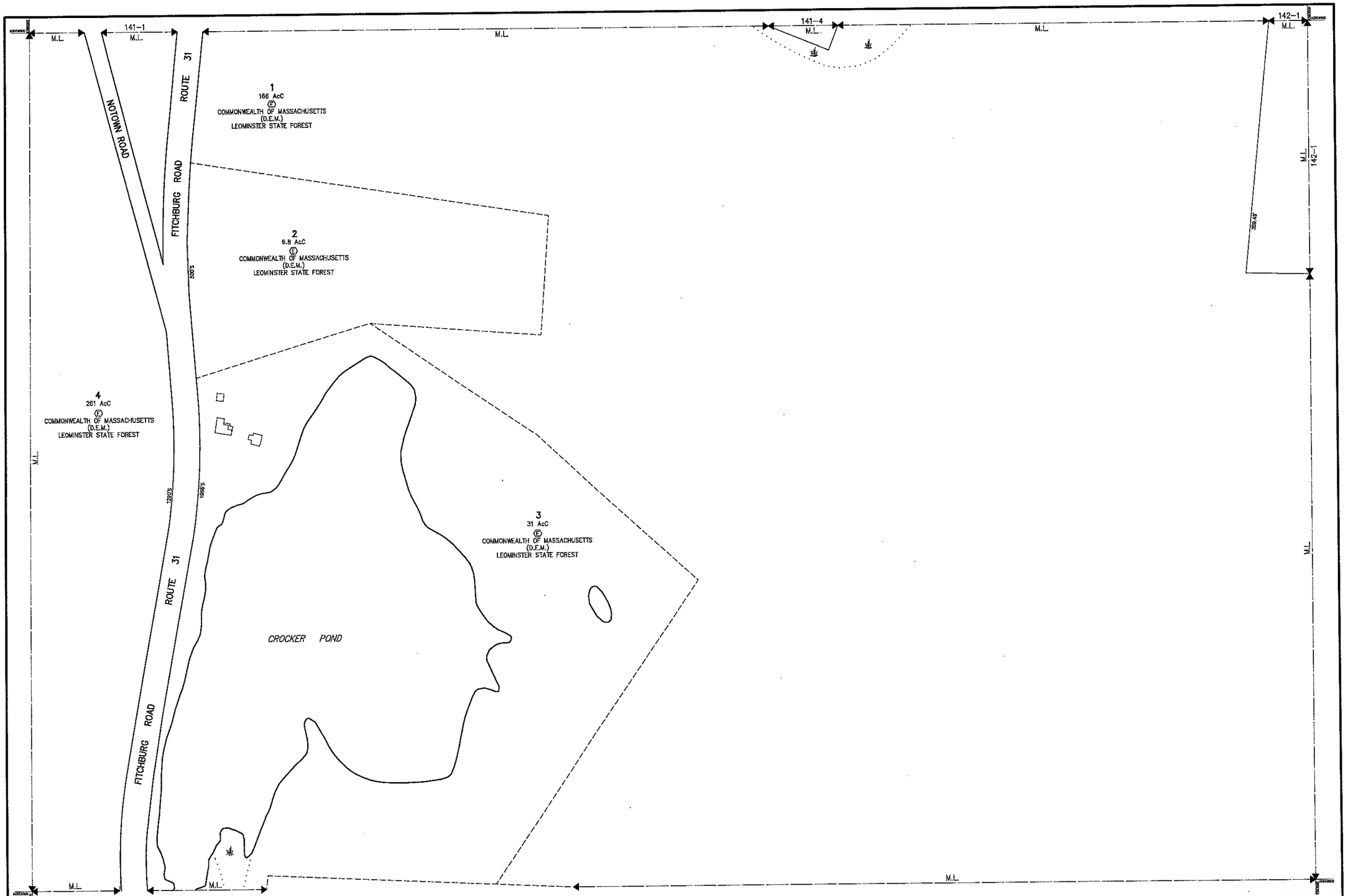

THIS MAP IS FOR ASSESSMENT PURPOSES. IT IS NOT VALID FOR LEGAL DESCRIPTION OR CONVEYANCE.

THE HORIZONTAL DATUM IS THE MASSACHUSETTS STATE PLANE COORDINATE SYSTEM, NAD 83.

PHOTOGRAPHY DATE: DECEMBER 8, 1999

COMPLETION DATE: MAY 1, 2001

PRODUCED IN 2000 BY

CAI Technologies
Precision Mapping, Geospatial Solutions

11 PLEASANT STREET, LITTLETON, NH 03561
800.322.4540 - WWW.CAI-TECH.COM

LEGEND

AREA SURVEYED . . . . . Ac
AREA CALCULATED . . . . . AcC
RECORD DIMENSION . . . . . 100'
SCALED DIMENSION . . . . . 100'S
MATCH LINE . . . . . M.L.
WATER . . . . . W

EXEMPT PROPERTY. . . . . (E)
SUBDIVISION LOT NO.. . . . . (2)
BUILDING. . . . . B/F
RIGHT OF WAY/ACCESS . . . . . R/W
COMMON OWNERSHIP. . . . . .
WETLANDS . . . . . W

SCALE 1" = 100'

FEET 50 0 100 200 300

METERS 25 0 25 50 75

REVISED TO : JANUARY 1, 2014

PROPERTY MAPS

WESTMINSTER

MASSACHUSETTS

INDEX DIAGRAM

140	141	142
145		143
165	166	167

GN

MAP NO.

144

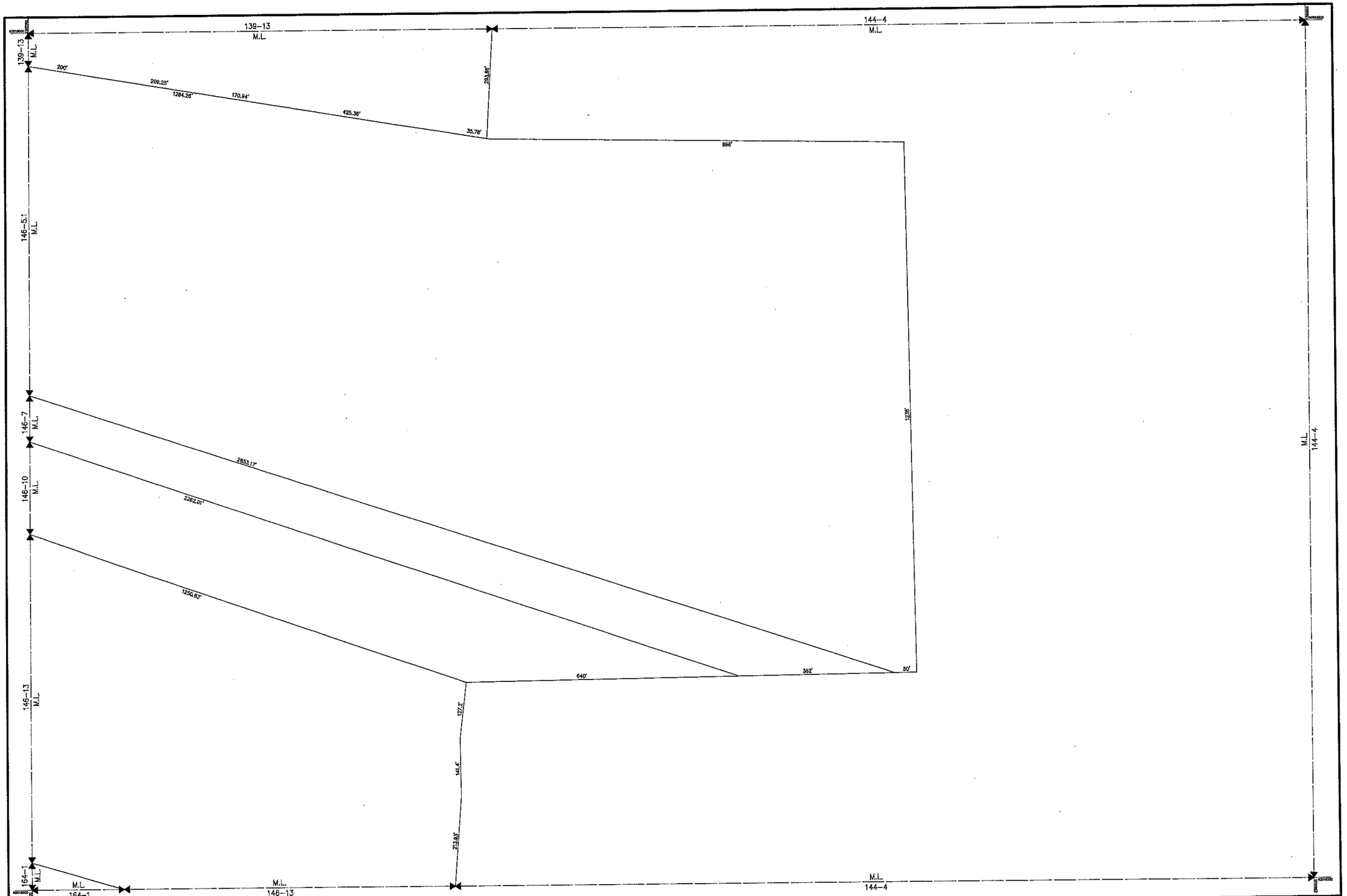

THIS MAP IS FOR ASSESSMENT PURPOSES. IT IS NOT VALID FOR LEGAL DESCRIPTION OR CONVEYANCE.

THE HORIZONTAL DATUM IS THE MASSACHUSETTS STATE PLANE COORDINATE SYSTEM, NAD 83.

PHOTOGRAPHY DATE: DECEMBER 8, 1999

COMPLETION DATE: MAY 1, 2001

PRODUCED IN 2000 BY

CAI Technologies
Precision Mapping Geospatial Solutions

11 PLEASANT STREET, LITTLETON, NH 03561
800.522.4540 - WWW.CAI-TECH.COM

LEGEND

AREA SURVEYED . . . . . Ac
AREA CALCULATED . . . . . AcC
RECORD DIMENSION . . . . . 100'
SCALED DIMENSION . . . . . 100'S
MATCH LINE . . . . . M.L.
WATER . . . . . W

EXEMPT PROPERTY . . . . . (E)
SUBDIVISION LOT NO. . . . . (2)
BUILDING . . . . . BLDG
RIGHT OF WAY/ACCESS . . . . . R/W
COMMON OWNERSHIP . . . . . CO
WETLANDS . . . . . W

FEET 50 0 100 200 300
SCALE 1" = 100'
25 0 25 50 75
METERS

REVISED TO : JANUARY 1, 2014

PROPERTY MAPS

WESTMINSTER

MASSACHUSETTS

INDEX DIAGRAM

139	140	141
146		144
164	165	166

MAP NO.

145

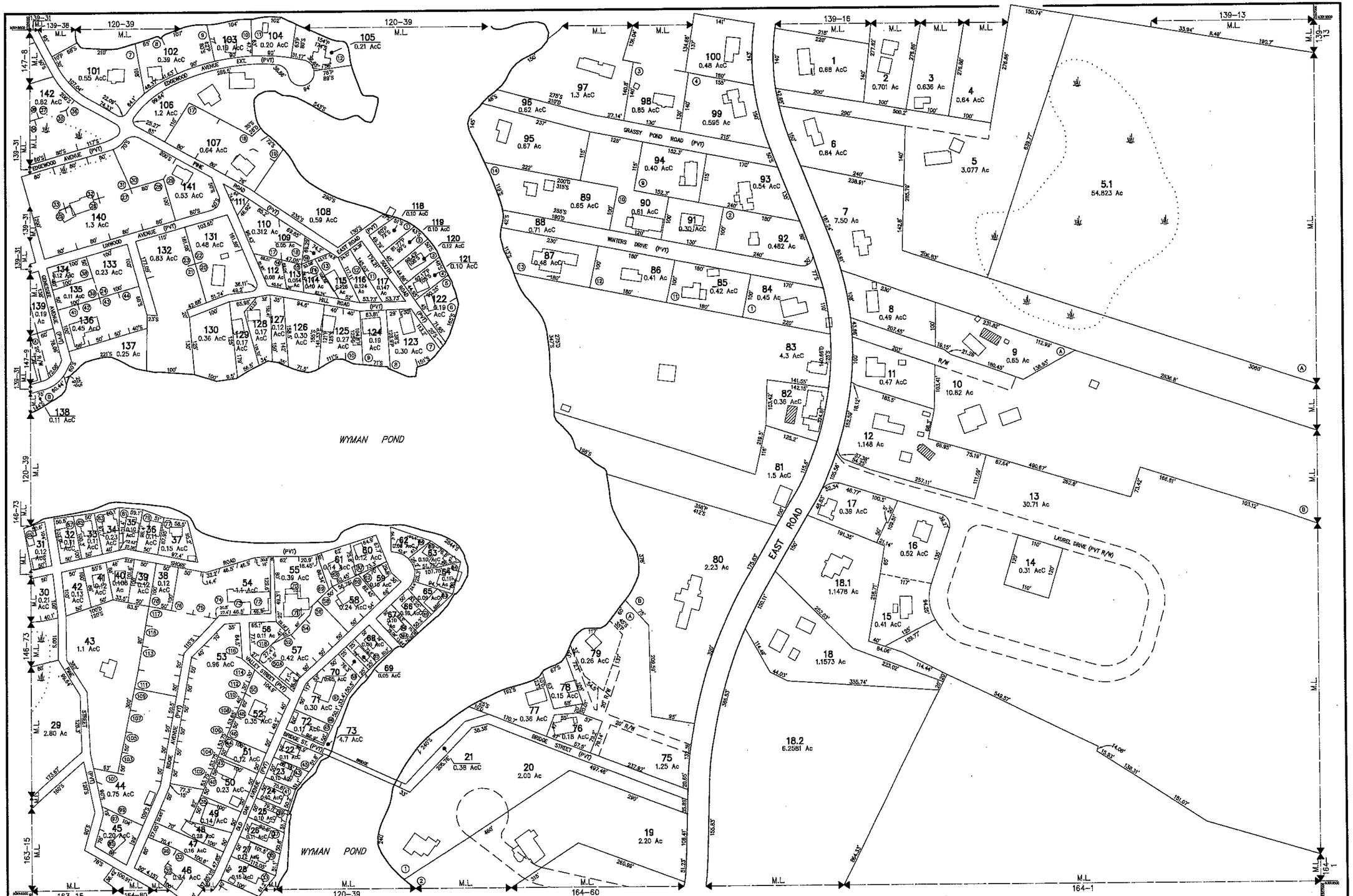

THIS MAP IS FOR ASSESSMENT PURPOSES. IT IS NOT VALID FOR LEGAL DESCRIPTION OR CONVEYANCE.

THE HORIZONTAL DATUM IS THE MASSACHUSETTS STATE PLANE COORDINATE SYSTEM, NAD 83.

PHOTOGRAPHY DATE: DECEMBER 8, 1999

COMPLETION DATE: MAY 1, 2001

PRODUCED IN 2000 BY

CAI Technologies
Planning, Mapping, Geospatial Solutions

11 PLEASANT STREET, LITTLETON, NH 03561
800.522.4540 - WWW.CAI-TECH.COM

LEGEND

AREA SURVEYED . . . . . Ac
AREA CALCULATED . . . . . AcC
RECORD DIMENSION . . . . . 100'
SCALED DIMENSION . . . . . 100'S
MATCH LINE . . . . . M.L.
WATER . . . . . W

EXEMPT PROPERTY . . . . . E
SUBDIVISION-LOT NO. 2
BUILDING . . . . . B/N
RIGHT OF WAY/ACCESS . . . . . R/W
COMMON OWNERSHIP C
WETLANDS . . . . . W

SCALE 1" = 100'

FEET 50 0 100 200 300

METERS 25 0 25 50 75

REVISED TO : JANUARY 1, 2014

PROPERTY MAPS

WESTMINSTER

MASSACHUSETTS

INDEX DIAGRAM

138	139	140
147		145
163	164	165

MAP NO.

146

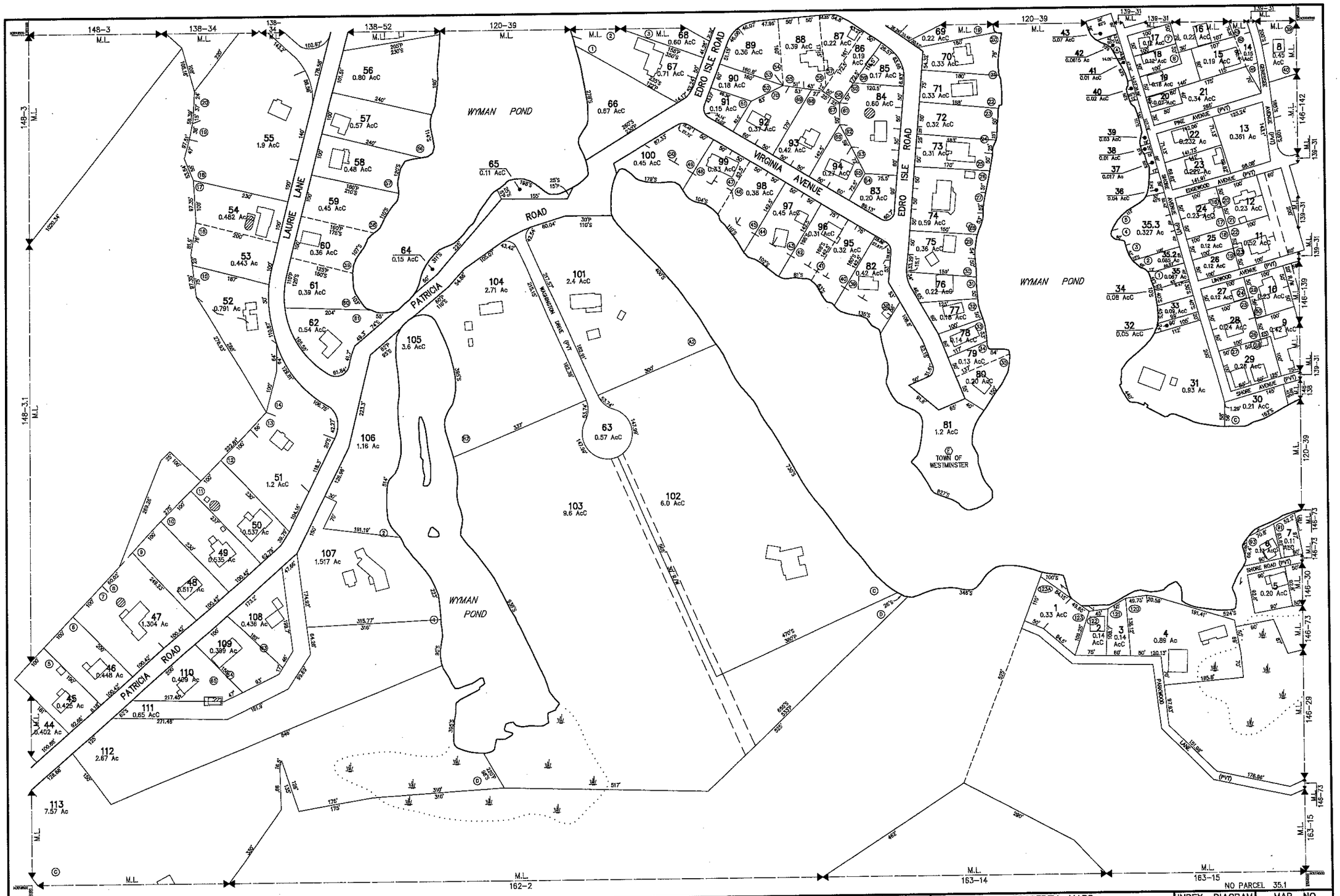

THIS MAP IS FOR ASSESSMENT PURPOSES. IT IS NOT VALID FOR LEGAL DESCRIPTION OR CONVEYANCE.

THE HORIZONTAL DATUM IS THE MASSACHUSETTS STATE PLANE COORDINATE SYSTEM, NAD 83.

PHOTOGRAPHY DATE: DECEMBER 8, 1999

COMPLETION DATE: MAY 1, 2001

PRODUCED IN 2000 BY

CAI Technologies

Precision Mapping Geospatial Solutions

11 PLEASANT STREET, LITTLETON, NH 03561
800.322.4540 - WWW.CAI-TECH.COM

LEGEND

AREA SURVEYED	Ac
AREA CALCULATED	AcC
RECORD DIMENSION	100'
SCALED DIMENSION	100'S
MATCH LINE	M.L.
WATER	W
EXEMPT PROPERTY	E
SUBDIVISION LOT NO.	2
BUILDING	
RIGHT OF WAY/ACCESS	R/W
COMMON OWNERSHIP	
WETLANDS	

SCALE 1" = 100'

FEET 50 0 100 200 300

METERS 25 0 25 50 75

REVISED TO : JANUARY 1, 2014

PROPERTY MAPS

WESTMINSTER

MASSACHUSETTS

INDEX DIAGRAM

137	138	139
148		146
162	163	164

MAP NO. 147

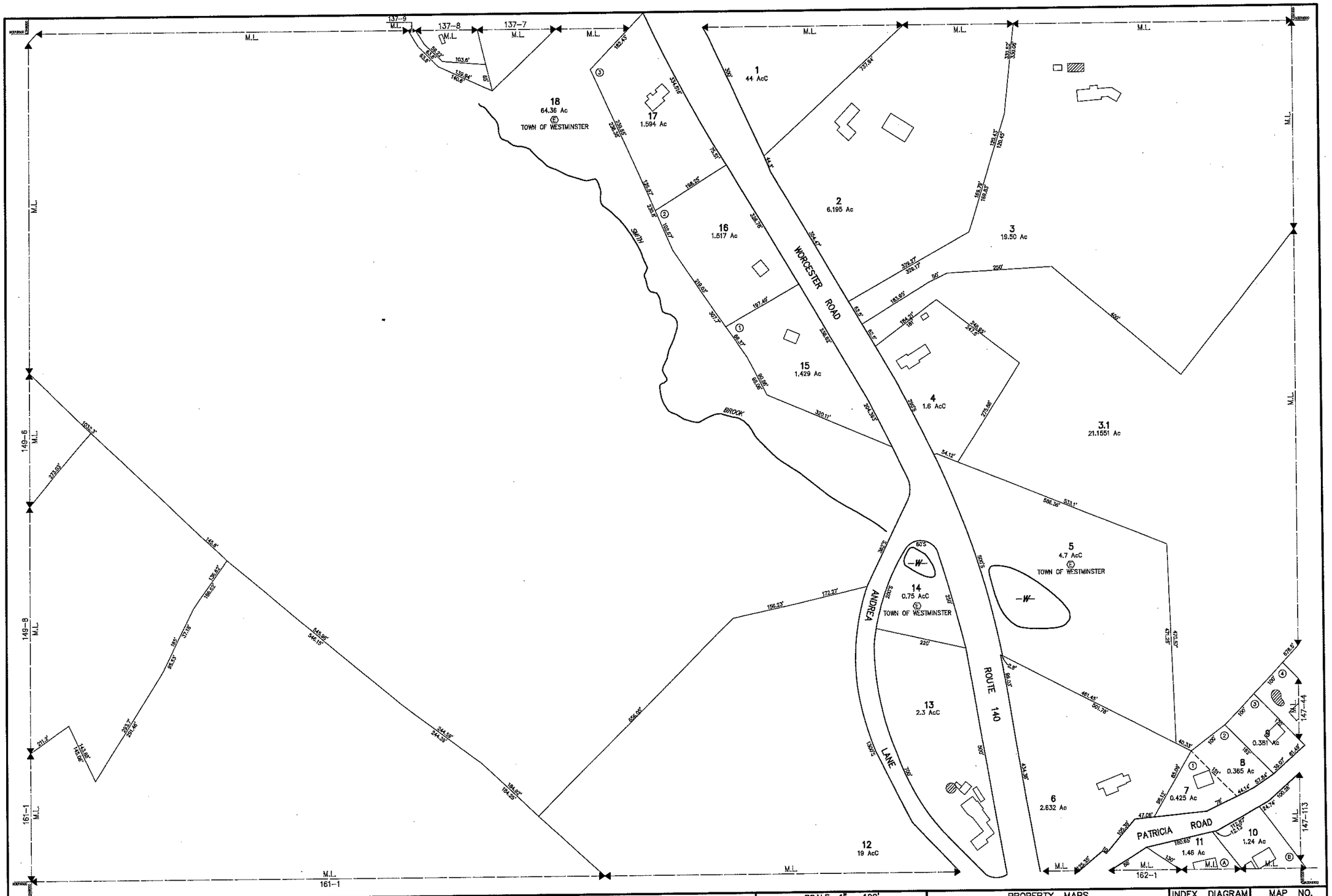

THIS MAP IS FOR ASSESSMENT PURPOSES. IT IS NOT VALID FOR LEGAL DESCRIPTION OR CONVEYANCE.

THE HORIZONTAL DATUM IS THE MASSACHUSETTS STATE PLANE COORDINATE SYSTEM, NAD 83.

PHOTOGRAPHY DATE: DECEMBER 8, 1999

COMPLETION DATE: MAY 1, 2001

PRODUCED IN 2000 BY

CAI Technologies
Precision Mapping, Geospatial Solutions

11 PLEASANT STREET, LITTLETON, NH 03561
800.322.6449 - WWW.CAI-TECH.COM

LEGEND

AREA SURVEYED . . . . . Ac
AREA CALCULATED . . . . . AcC
RECORD DIMENSION . . . . . .100'
SCALED DIMENSION . . . . . .100'S
MATCH LINE . . . . . M.L.
WATER . . . . . W

EXEMPT PROPERTY. . . . . E
SUBDIVISION LOT NO. 2
BUILDING. . . . . .
RIGHT OF WAY/ACCESS. 6/8
COMMON OWNERSHIP. . . . . .
WETLANDS. . . . . .

FEET 50 0 100 200 300
SCALE 1" = 100'
25 0 25 50 75
METERS

REVISED TO : JANUARY 1, 2014

PROPERTY MAPS

WESTMINSTER

MASSACHUSETTS

INDEX DIAGRAM

136	137	138
149		147
161	162	163

GN

MAP NO. 148

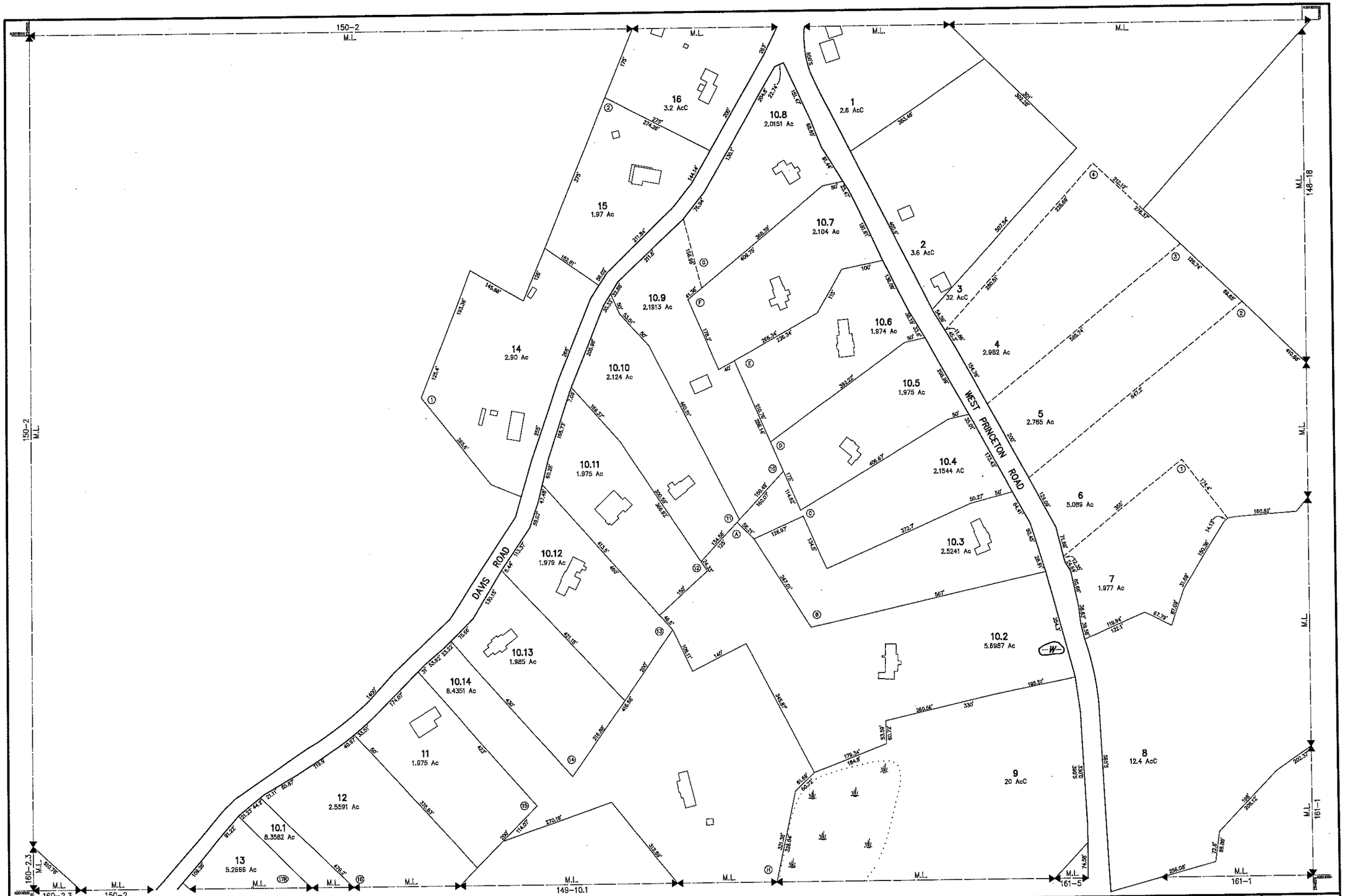

THIS MAP IS FOR ASSESSMENT PURPOSES. IT IS NOT VALID FOR LEGAL DESCRIPTION OR CONVEYANCE.

THE HORIZONTAL DATUM IS THE MASSACHUSETTS STATE PLANE COORDINATE SYSTEM, NAD 83.

PHOTOGRAPHY DATE: DECEMBER 8, 1999

COMPLETION DATE: MAY 1, 2001

PRODUCED IN 2000 BY

CAI Technologies

Precision Mapping, Geospatial Solutions

11 PLEASANT STREET, LITTLETON, NH 03561
800.322.4540 - WWW.CAI-TECH.COM

LEGEND

AREA SURVEYED . . . . . Ac
AREA CALCULATED . . . . . AcC
RECORD DIMENSION . . . . . 100'
SCALED DIMENSION . . . . . 100'S
MATCH LINE . . . . . M.L.
WATER . . . . . -W-

EXEMPT PROPERTY . . . . . E
SUBDIVISION LOT NO. 2
BUILDING . . . . .
RIGHT OF WAY/ACCESS . . . . .
COMMON OWNERSHIP . . . . .
WETLANDS . . . . .

SCALE 1" = 100'

FEET 50 0 100 200 300

25 0 25 50 75

METERS

REVISED TO : JANUARY 1, 2014

PROPERTY MAPS

WESTMINSTER

MASSACHUSETTS

INDEX DIAGRAM

135	136	137
150		148
160	161	162

GN

MAP NO.

149

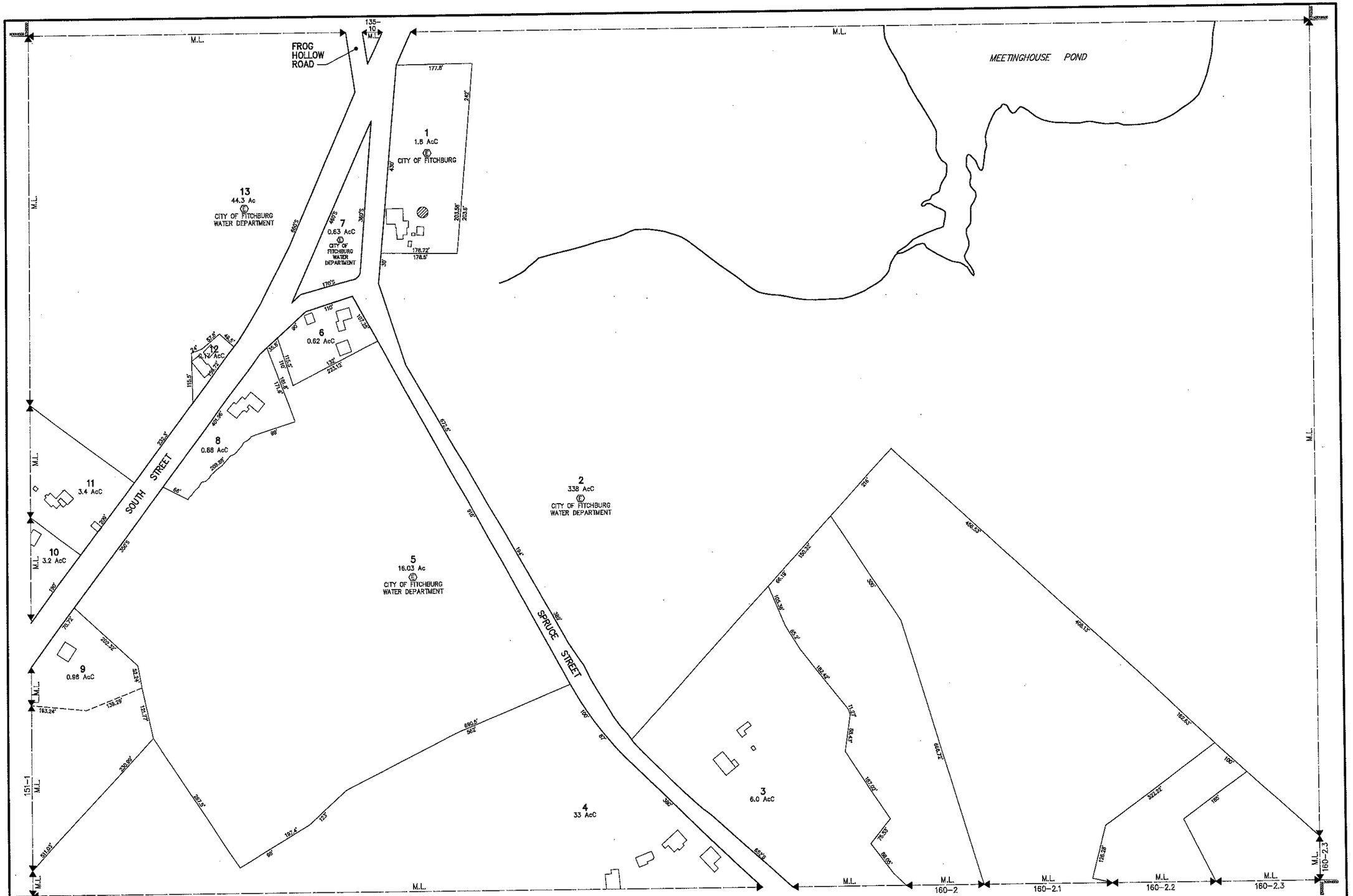

THIS MAP IS FOR ASSESSMENT PURPOSES. IT IS NOT VALID FOR LEGAL DESCRIPTION OR CONVEYANCE.

THE HORIZONTAL DATUM IS THE MASSACHUSETTS STATE PLANE COORDINATE SYSTEM, NAD 83.

PHOTOGRAPHY DATE: DECEMBER 8, 1999

COMPLETION DATE: MAY 1, 2001

PRODUCED IN 2000 BY

CAI Technologies
Precision Mapping, Geospatial Solutions
11 PLEASANT STREET, LITTLETON, NH 03561
800.322.4940 - WWW.CAI-TECH.COM

LEGEND

AREA SURVEYED . . . . . Ac
AREA CALCULATED . . . . . AcC
RECORD DIMENSION . . . . . 100'
SCALED DIMENSION . . . . . 100'S
MATCH LINE . . . . . M.L.
WATER . . . . . W

EXEMPT PROPERTY . . . . . (E)
SUBDIVISION LOT NO. . . . . (2)
BUILDING . . . . . .
RIGHT OF WAY/ACCESS . . . . . R/W
COMMON OWNERSHIP . . . . . .
WETLANDS . . . . . .

SCALE 1" = 100'

FEET 50 0 100 200 300
25 0 25 50 75 METERS

REVISED TO : JANUARY 1, 2014

PROPERTY MAPS

WESTMINSTER

MASSACHUSETTS

INDEX DIAGRAM

134	135	136
151		149
159	160	161

GN

MAP NO. 150

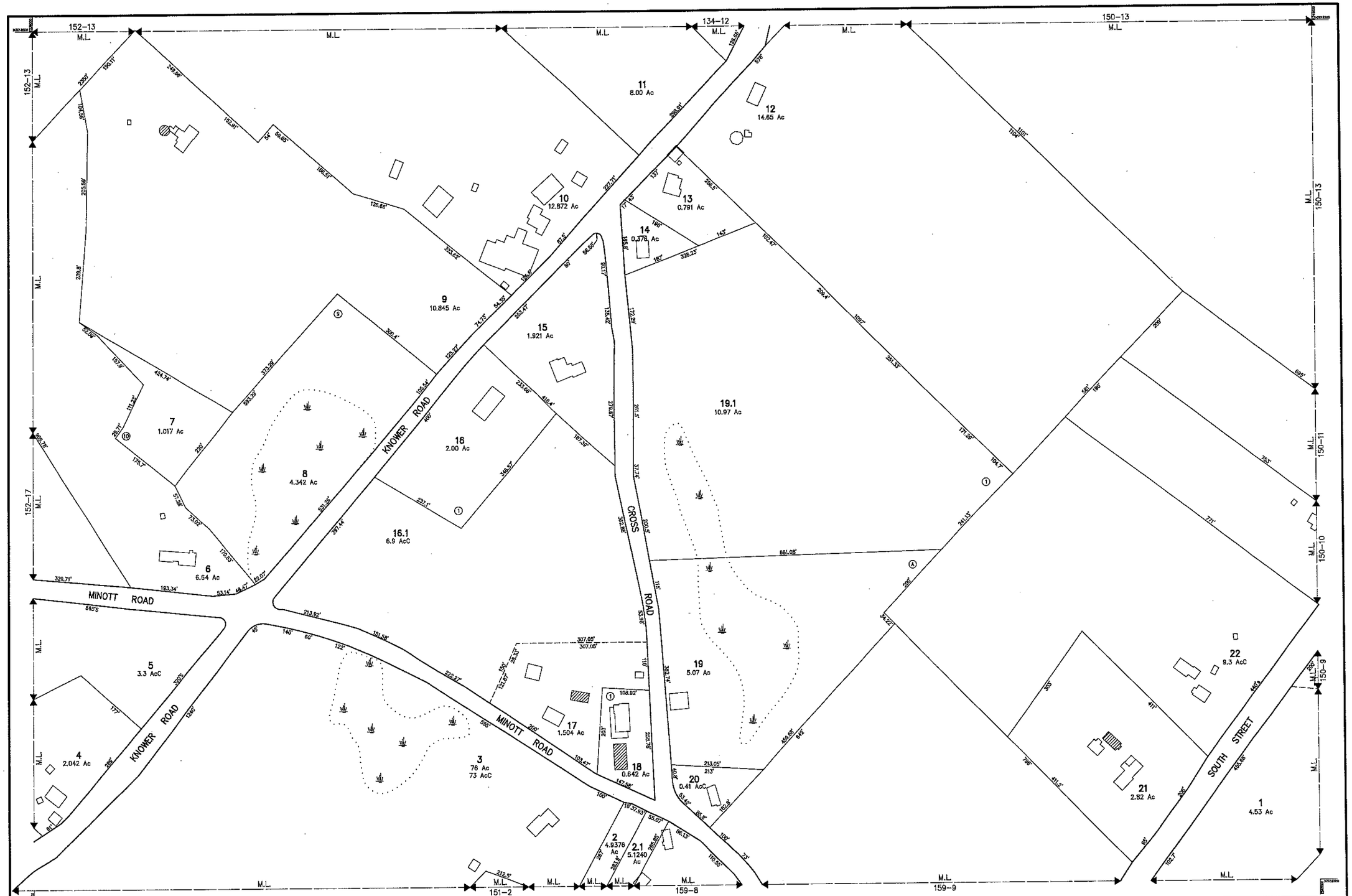

THIS MAP IS FOR ASSESSMENT PURPOSES. IT IS NOT VALID FOR LEGAL DESCRIPTION OR CONVEYANCE.

THE HORIZONTAL DATUM IS THE MASSACHUSETTS STATE PLANE COORDINATE SYSTEM, NAD 83.

PHOTOGRAPHY DATE: DECEMBER 8, 1999

COMPLETION DATE: MAY 1, 2001

PRODUCED IN 2000 BY

CAI Technologies
Precision Mapping, Geospatial Solutions

11 PLEASANT STREET, LITTLETON, NH 03561
800.322.4540 - WWW.CAI-TECH.COM

LEGEND

AREA SURVEYED	Ac
AREA CALCULATED	AcC
RECORD DIMENSION	100'
SCALED DIMENSION	100'S
MATCH LINE	M.L.
WATER	W
EXEMPT PROPERTY	E
SUBDIVISION LOT NO.	2
BUILDING	
RIGHT OF WAY/ACCESS	R/W
COMMON OWNERSHIP	
WETLANDS	

FEET SCALE 1" = 100' METERS

REVISED TO : JANUARY 1, 2014

PROPERTY MAPS

WESTMINSTER

MASSACHUSETTS

INDEX DIAGRAM

133	134	135
152		150
158	159	160

GN

MAP NO. 151

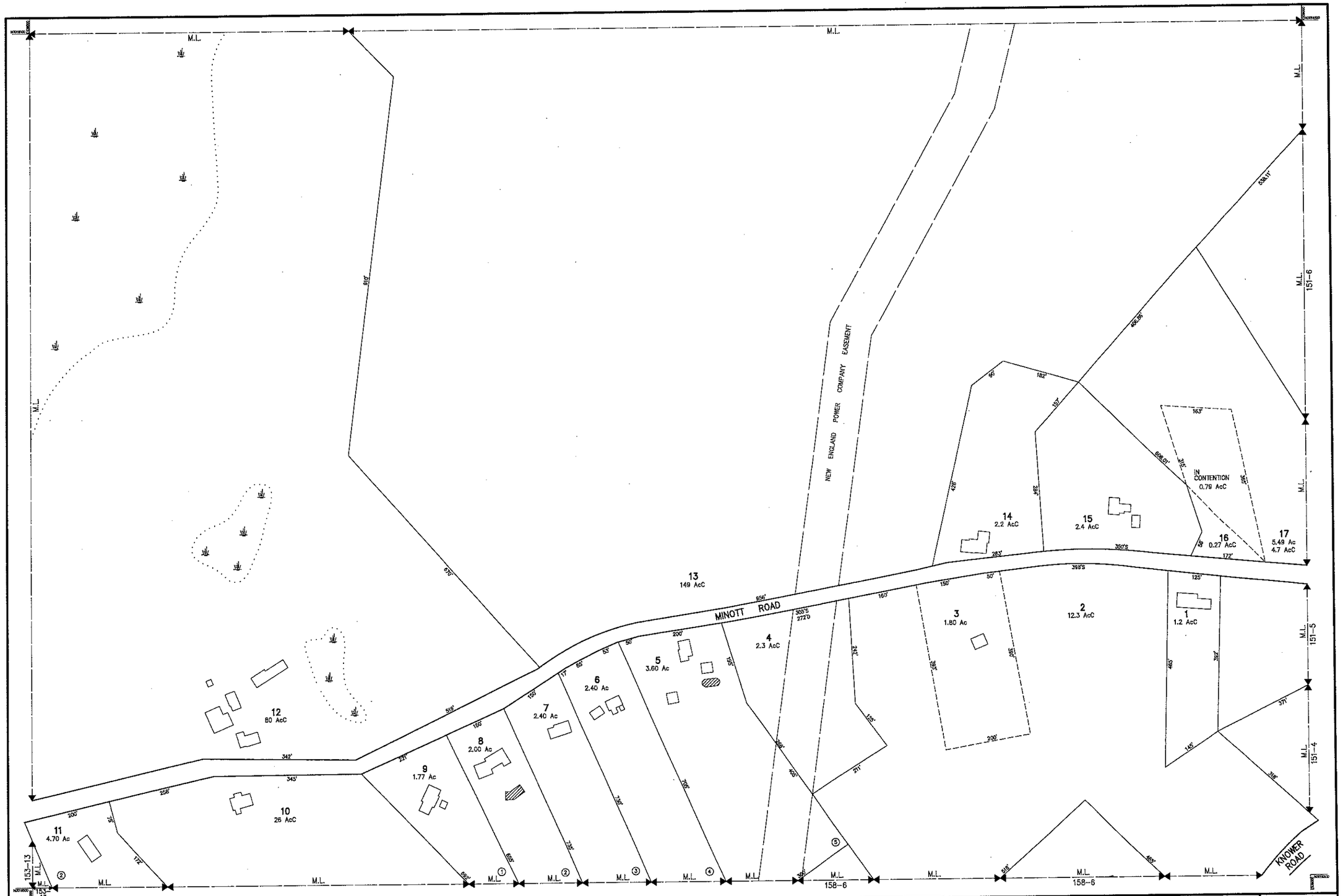

THIS MAP IS FOR ASSESSMENT PURPOSES. IT IS NOT VALID FOR LEGAL DESCRIPTION OR CONVEYANCE.

THE HORIZONTAL DATUM IS THE MASSACHUSETTS STATE PLANE COORDINATE SYSTEM, NAD 83.

PHOTOGRAPHY DATE: DECEMBER 8, 1999

COMPLETION DATE: MAY 1, 2001

PRODUCED IN 2000 BY

CAI Technologies
Precision Mapping, Geospatial Solutions

11 PLEASANT STREET, LITTLETON, NH 03561
800.222.4640 - WWW.CAI-TECH.COM

LEGEND

AREA SURVEYED . . . . . Ac
AREA CALCULATED . . . . . AcC
RECORD DIMENSION . . . . . 100'
SCALED DIMENSION . . . . . 100'S
MATCH LINE . . . . . M.L.
WATER . . . . . W

EXEMPT PROPERTY . . . . . E
SUBDIVISION LOT NO. 2
BUILDING . . . . . .
RIGHT OF WAY/ACCESS . . . . . R/W
COMMON OWNERSHIP . . . . . .
WETLANDS . . . . . .

FEET SCALE 1" = 100'
50 0 100 200 300
25 0 25 50 75
METERS

REVISED TO : JANUARY 1, 2014

PROPERTY MAPS

WESTMINSTER

MASSACHUSETTS

INDEX DIAGRAM

132	133	134
153		151
157	158	159

GN

MAP NO. 152

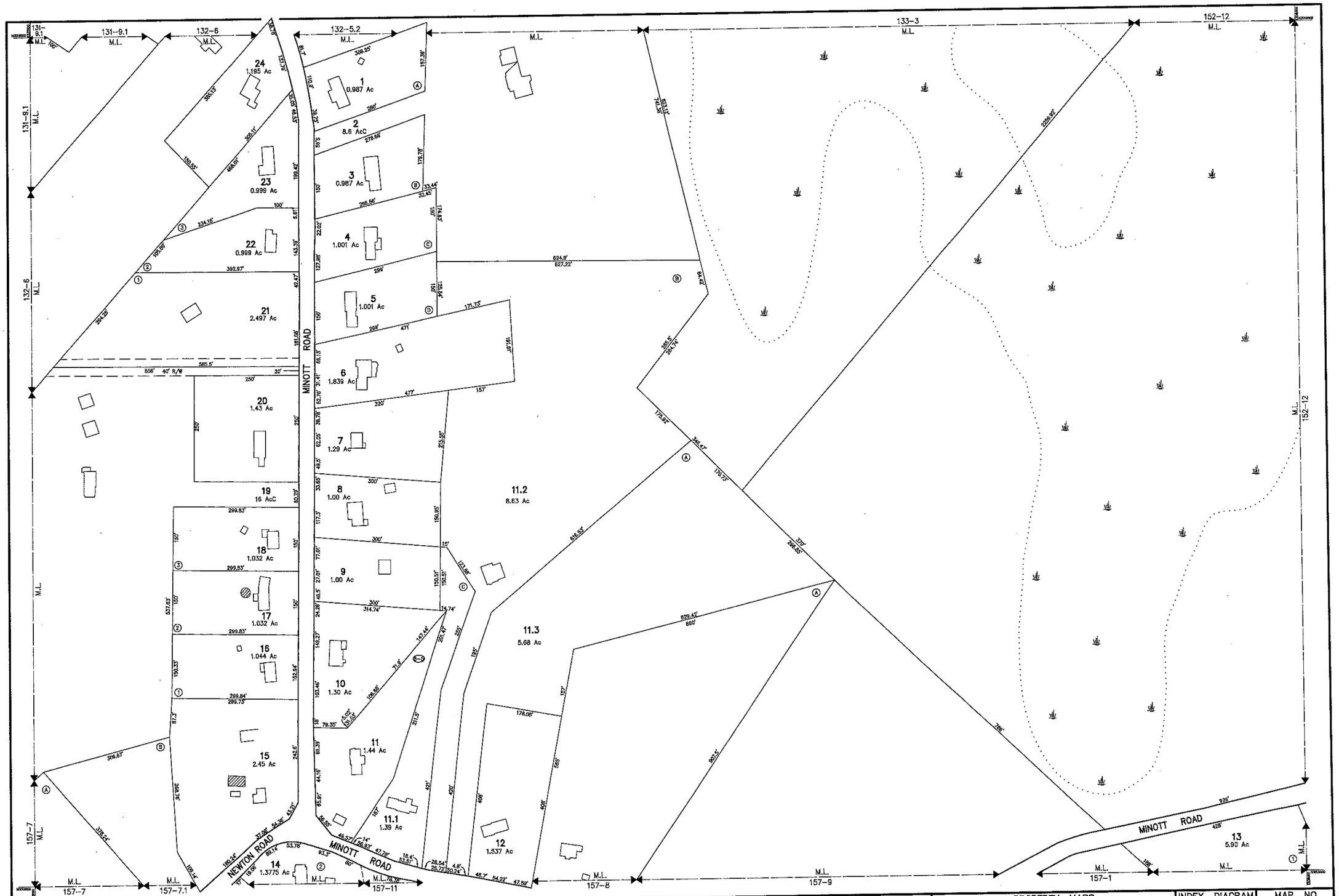

THIS MAP IS FOR ASSESSMENT PURPOSES. IT IS NOT VALID FOR LEGAL DESCRIPTION OR CONVEYANCE.

THE HORIZONTAL DATUM IS THE MASSACHUSETTS STATE PLANE COORDINATE SYSTEM, NAD 83.

PHOTOGRAPHY DATE: DECEMBER 8, 1999

COMPLETION DATE: MAY 1, 2001

PRODUCED IN 2000 BY

CAI Technologies
Precision Mapping, Geospatial Solutions

11 PLEASANT STREET, LITTLETON, NH 03561
800.322.4640 - WWW.CAI-TECH.COM

LEGEND

AREA SURVEYED . . . . . Ac
AREA CALCULATED . . . . . AcC
RECORD DIMENSION . . . . . 100'
SCALED DIMENSION . . . . . 100'S
MATCH LINE . . . . . M.L.
WATER . . . . . W

EXEMPT PROPERTY . . . . . E
SUBDIVISION LOT NO. 2
BUILDING . . . . . B
RIGHT OF WAY/ACCESS . . . . . R/W
COMMON OWNERSHIP C
WETLANDS . . . . . W

SCALE 1" = 100'

FEET 50 0 100 200 300

METERS 25 0 25 50 75

REVISED TO : JANUARY 1, 2014

PROPERTY MAPS

WESTMINSTER

MASSACHUSETTS

INDEX DIAGRAM

131	132	133
154		152
156	157	158

ON

MAP NO. 153

THIS MAP IS FOR ASSESSMENT PURPOSES. IT IS NOT VALID FOR LEGAL DESCRIPTION OR CONVEYANCE.

THE HORIZONTAL DATUM IS THE MASSACHUSETTS STATE PLANE COORDINATE SYSTEM, NAD 83.

PHOTOGRAPHY DATE: DECEMBER 8, 1999

COMPLETION DATE: MAY 1, 2001

PRODUCED IN 2000 BY

CAI Technologies
Precision Mapping, Geospatial Solutions
11 PLEASANT STREET, LITTLETON, NH 03561
800.322.4540 - WWW.CAI-TECH.COM

LEGEND

AREA SURVEYED	Ac
AREA CALCULATED	AcC
RECORD DIMENSION	100'
SCALED DIMENSION	100'S
MATCH LINE	M.L.
WATER	W
EXEMPT PROPERTY	E
SUBDIVISION LOT NO.	2
BUILDING	
RIGHT OF WAY/ACCESS	R/W
COMMON OWNERSHIP	
WETLANDS	

SCALE 1" = 100'

FEET 50 0 100 200 300

METERS 25 0 25 50 75

REVISED TO : JANUARY 1, 2014

PROPERTY MAPS

WESTMINSTER

MASSACHUSETTS

INDEX DIAGRAM

130	131	132
155		153
	156	157

ON

MAP NO. 154

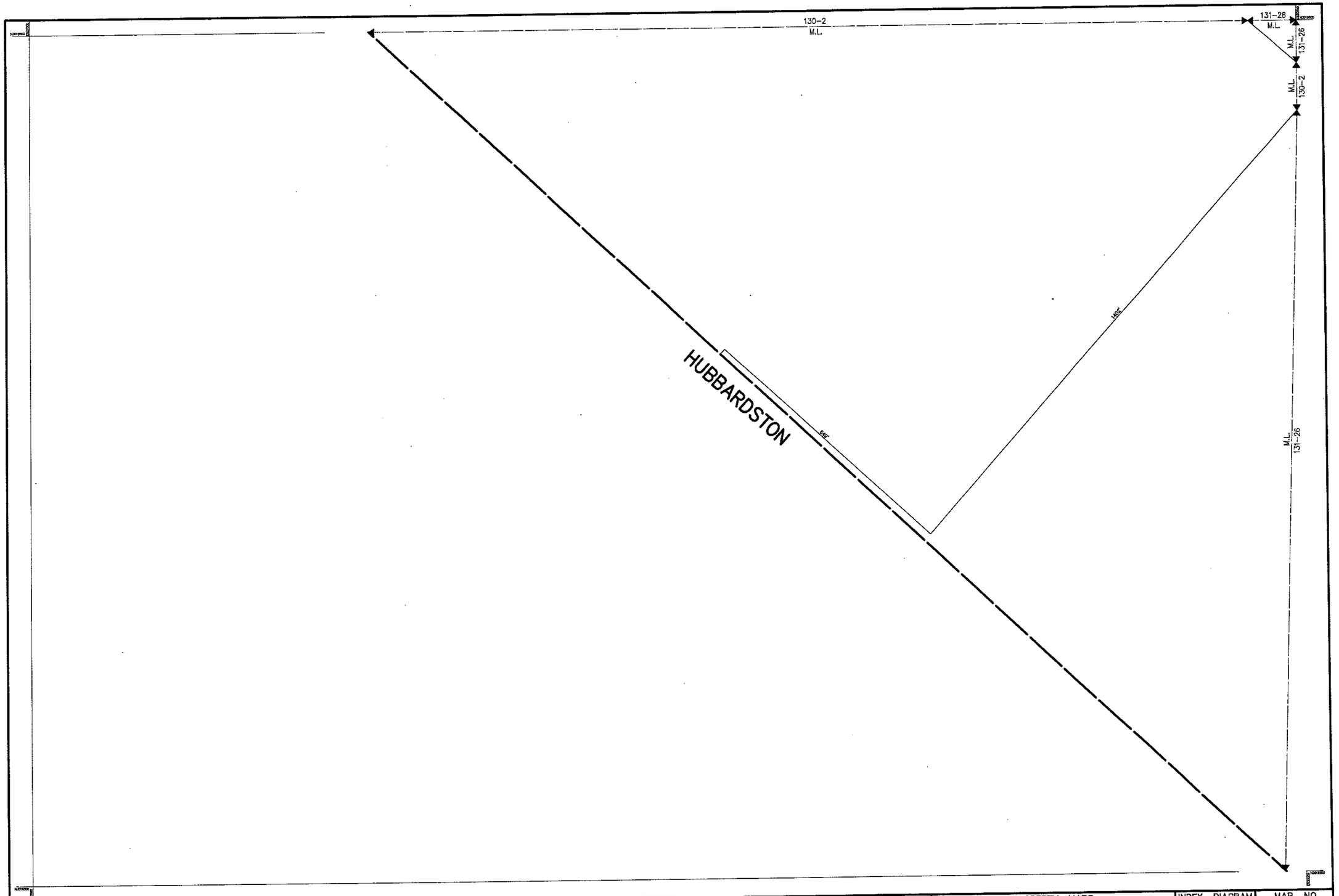

THIS MAP IS FOR ASSESSMENT PURPOSES. IT IS NOT VALID FOR LEGAL DESCRIPTION OR CONVEYANCE.

THE HORIZONTAL DATUM IS THE MASSACHUSETTS STATE PLANE COORDINATE SYSTEM, NAD 83.

PHOTOGRAPHY DATE: DECEMBER 8, 1999

COMPLETION DATE: MAY 1, 2001

PRODUCED IN 2000 BY

CAI Technologies
Precision Mapping, Geospatial Solutions

11 PLEASANT STREET, LITTLETON, NH 03561
800.327.4540 • WWW.CAITECH.COM

LEGEND

AREA SURVEYED . . . . . Ac
AREA CALCULATED . . . . . AcC
RECORD DIMENSION . . . . . 100'
SCALED DIMENSION . . . . . 100'S
MATCH LINE . . . . . M.L.
WATER . . . . . W

EXEMPT PROPERTY. . . . . E
SUBDIVISION LOT NO.. 2
BUILDING. . . . . .
RIGHT OF WAY/ACCESS. . . . . R/W
COMMON OWNERSHIP. . . . . .
WETLANDS. . . . . .

SCALE 1" = 100'

FEET 50 0 100 200 300

25 0 25 50 75 METERS

REVISED TO : JANUARY 1, 2014

PROPERTY MAPS

WESTMINSTER

MASSACHUSETTS

INDEX DIAGRAM

130 131 154 155

GN

MAP NO.

155

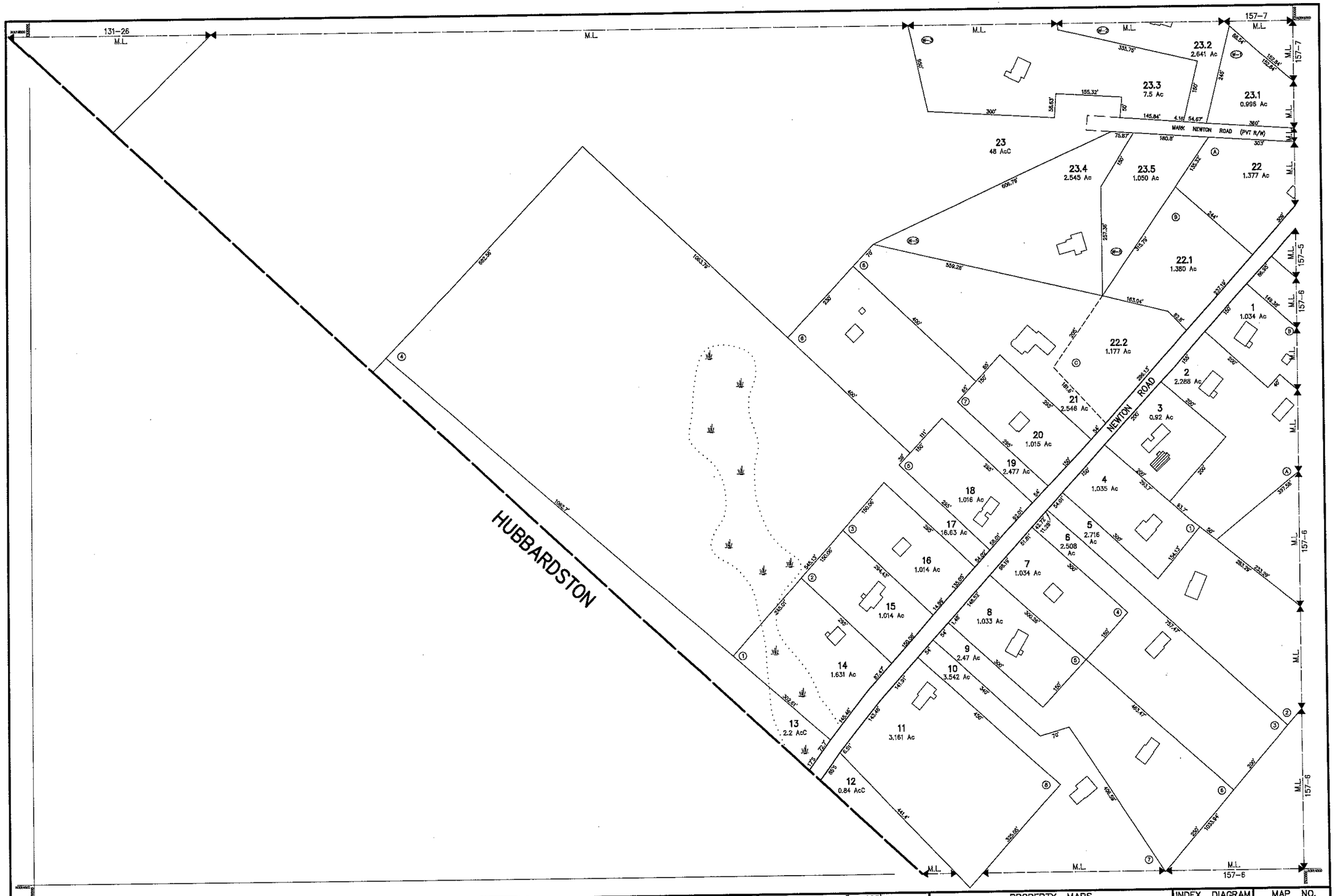

THIS MAP IS FOR ASSESSMENT PURPOSES. IT IS NOT VALID FOR LEGAL DESCRIPTION OR CONVEYANCE.

THE HORIZONTAL DATUM IS THE MASSACHUSETTS STATE PLANE COORDINATE SYSTEM, NAD 83.

PHOTOGRAPHY DATE: DECEMBER 8, 1999

COMPLETION DATE: MAY 1, 2001

PRODUCED IN 2000 BY

CAI Technologies
Precision Mapping, Geospatial Solutions

11 PLEASANT STREET, LITTLETON, NH 03561
800.322.4540 - WWW.CAI-TECH.COM

LEGEND

AREA SURVEYED . . . . . Ac
AREA CALCULATED . . . . . AcC
RECORD DIMENSION . . . . . 100'
SCALED DIMENSION . . . . . 100'S
MATCH LINE . . . . . M.L.
WATER . . . . . W

EXEMPT PROPERTY. . . . . (E)
SUBDIVISION LOT NO.. . . . . (2)
BUILDING. . . . . B/W
RIGHT OF WAY/ACCESS . . . . . R/W
COMMON OWNERSHIP. C
WETLANDS . . . . . W

SCALE 1" = 100'

FEET 50 0 100 200 300

METERS 25 0 25 50 75

REVISED TO : JANUARY 1, 2014

PROPERTY MAPS

WESTMINSTER

MASSACHUSETTS

INDEX DIAGRAM

155 154 153
157
179 178

MAP NO.

156

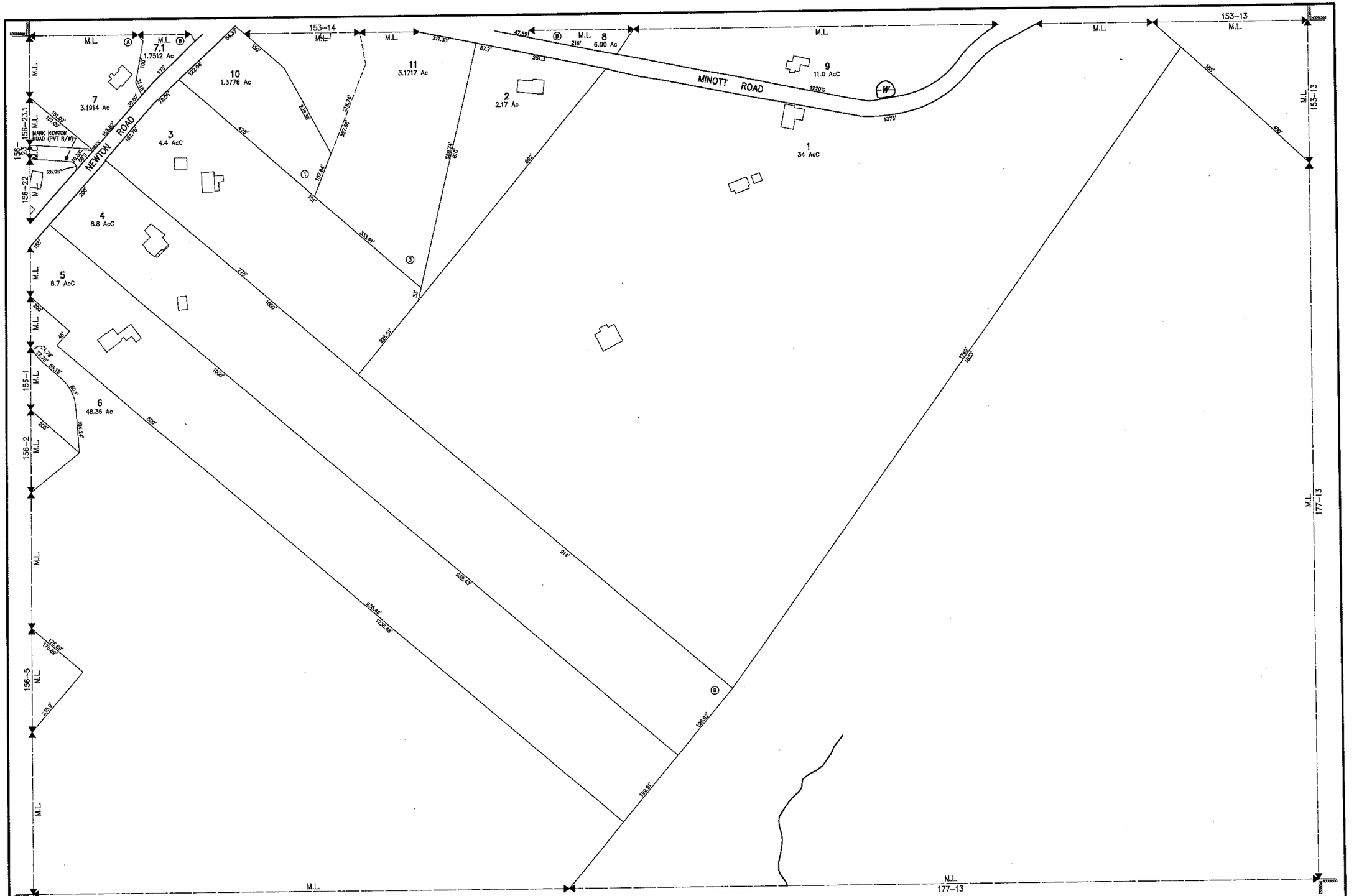

THIS MAP IS FOR ASSESSMENT PURPOSES. IT IS NOT VALID FOR LEGAL DESCRIPTION OR CONVEYANCE.

THE HORIZONTAL DATUM IS THE MASSACHUSETTS STATE PLANE COORDINATE SYSTEM, NAD 83.

PHOTOGRAPHY DATE: DECEMBER 8, 1999

COMPLETION DATE: MAY 1, 2001

PRODUCED IN 2000 BY

CAI Technologies

Precision Mapping Geospatial Solutions

11 PLEASANT STREET, LITTLETON, NH 03561
800.327.4540 - WWW.CAI-TECH.COM

LEGEND

AREA SURVEYED	Ac
AREA CALCULATED	AcC
RECORD DIMENSION	100'
SCALED DIMENSION	100'S
MATCH LINE	M.L.
WATER	W
EXEMPT PROPERTY	E
SUBDIVISION LOT NO.	2
BUILDING	
RIGHT OF WAY/ACCESS	R/W
COMMON OWNERSHIP	
WETLANDS	

SCALE 1" = 100'

FEET 50 0 100 200 300

METERS 25 0 25 50 75

REVISED TO : JANUARY 1, 2014

PROPERTY MAPS

WESTMINSTER

MASSACHUSETTS

INDEX DIAGRAM

154	153	152
156		158
179	178	177

GN N

MAP NO. 157

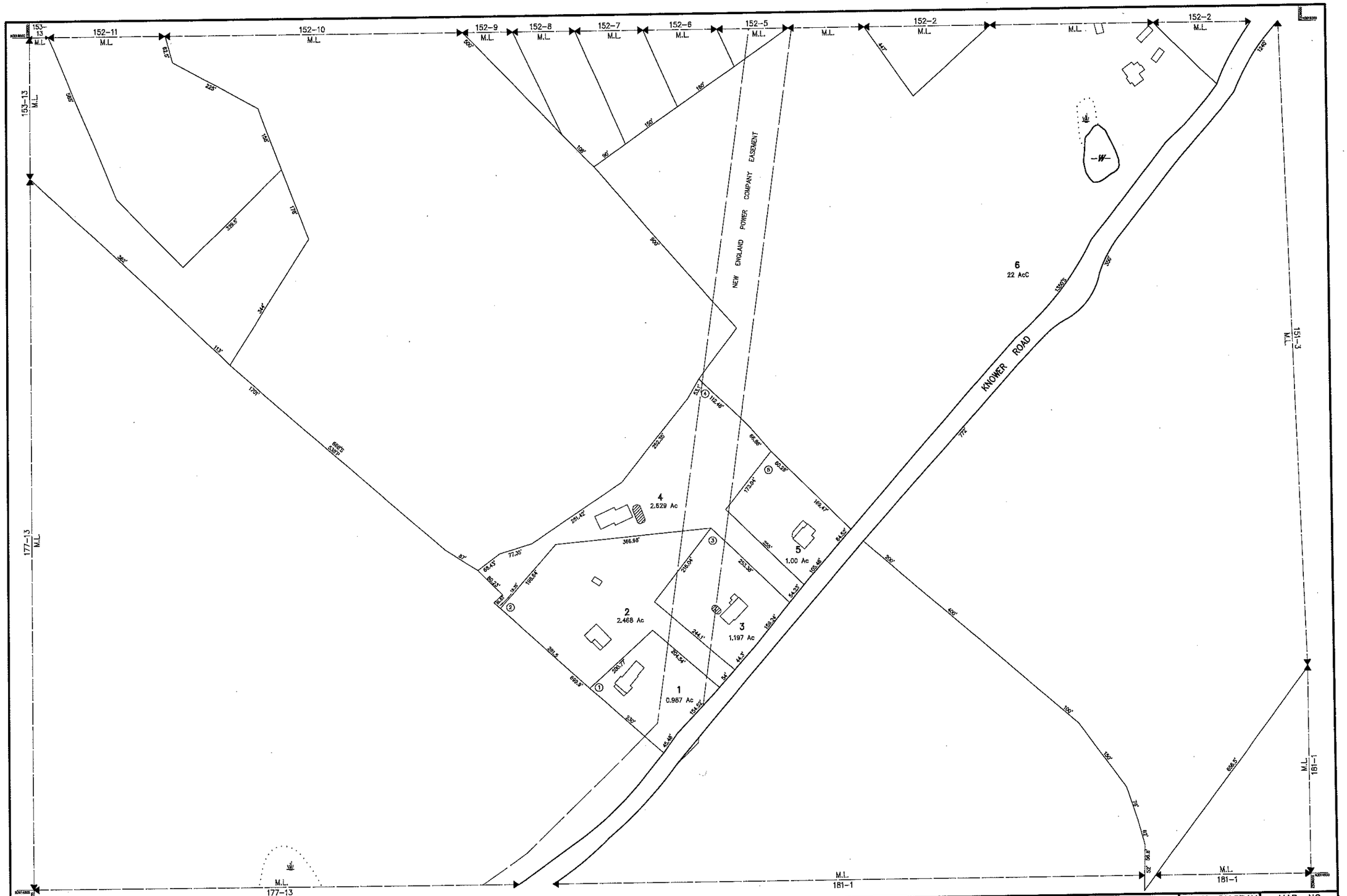

THIS MAP IS FOR ASSESSMENT PURPOSES. IT IS NOT VALID FOR LEGAL DESCRIPTION OR CONVEYANCE.

THE HORIZONTAL DATUM IS THE MASSACHUSETTS STATE PLANE COORDINATE SYSTEM, NAD 83.

PHOTOGRAPHY DATE: DECEMBER 8, 1999

COMPLETION DATE: MAY 1, 2001

PRODUCED IN 2000 BY

CAI Technologies

Precision Mapping, Geospatial Solutions

11 PLEASANT STREET, LITTLETON, MA 01561
800.322.4640 - WWW.CAI-TECH.COM

LEGEND

AREA SURVEYED . . . . . Ac
AREA CALCULATED . . . . . AcC
RECORD DIMENSION . . . . . 100'
SCALED DIMENSION . . . . . 100'S
MATCH LINE . . . . . M.L.
WATER . . . . . W

EXEMPT PROPERTY. . . . . E
SUBDIVISION LOT NO. 2
BUILDING . . . . . BLDG
RIGHT OF WAY/ACCESS . . . . . R/W
COMMON OWNERSHIP. . . . . .
WETLANDS . . . . . W

SCALE 1" = 100'

FEET 50 0 100 200 300

METERS 25 0 25 50 75

REVISED TO : JANUARY 1, 2014

PROPERTY MAPS

WESTMINSTER

MASSACHUSETTS

INDEX DIAGRAM

153	152	151
157		159
178	177	176

MAP NO.

158

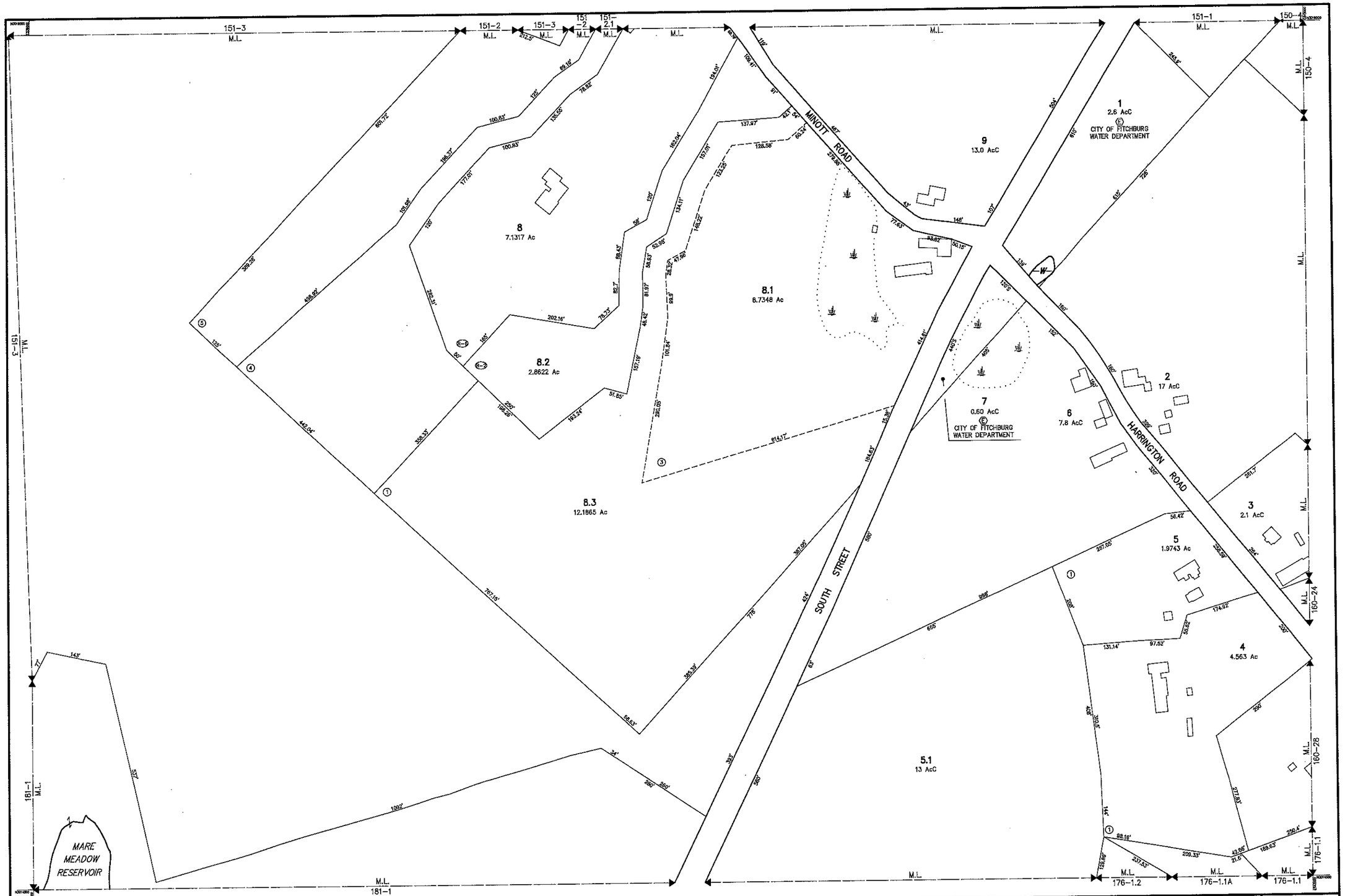

THIS MAP IS FOR ASSESSMENT PURPOSES. IT IS NOT VALID FOR LEGAL DESCRIPTION OR CONVEYANCE.

THE HORIZONTAL DATUM IS THE MASSACHUSETTS STATE PLANE COORDINATE SYSTEM, NAD 83.

PHOTOGRAPHY DATE: DECEMBER 8, 1999

COMPLETION DATE: MAY 1, 2001

PRODUCED IN 2000 BY

CAI Technologies
Precision Mapping Geospatial Solutions

11 PLEASANT STREET, UTTLETON, NH 03561
800.322.4540 - WWW.CAI-TECH.COM

LEGEND

AREA SURVEYED . . . . . Ac
AREA CALCULATED . . . . . AcC
RECORD DIMENSION . . . . . 100'
SCALED DIMENSION . . . . . 100'S
MATCH LINE . . . . . M.L.
WATER . . . . . W

EXEMPT PROPERTY . . . . . (E)
SUBDIVISION LOT NO. . . . . (2)
BUILDING . . . . . B/F
RIGHT OF WAY/ACCESS . . . . . R/W
COMMON OWNERSHIP . . . . . C/O
WETLANDS . . . . . W

SCALE 1" = 100'

FEET 50 0 100 200 300

METERS 25 0 25 50 75

REVISED TO : JANUARY 1, 2014

PROPERTY MAPS

WESTMINSTER

MASSACHUSETTS

INDEX DIAGRAM

152	151	150
158		160
177	176	175

GN

MAP NO. 159

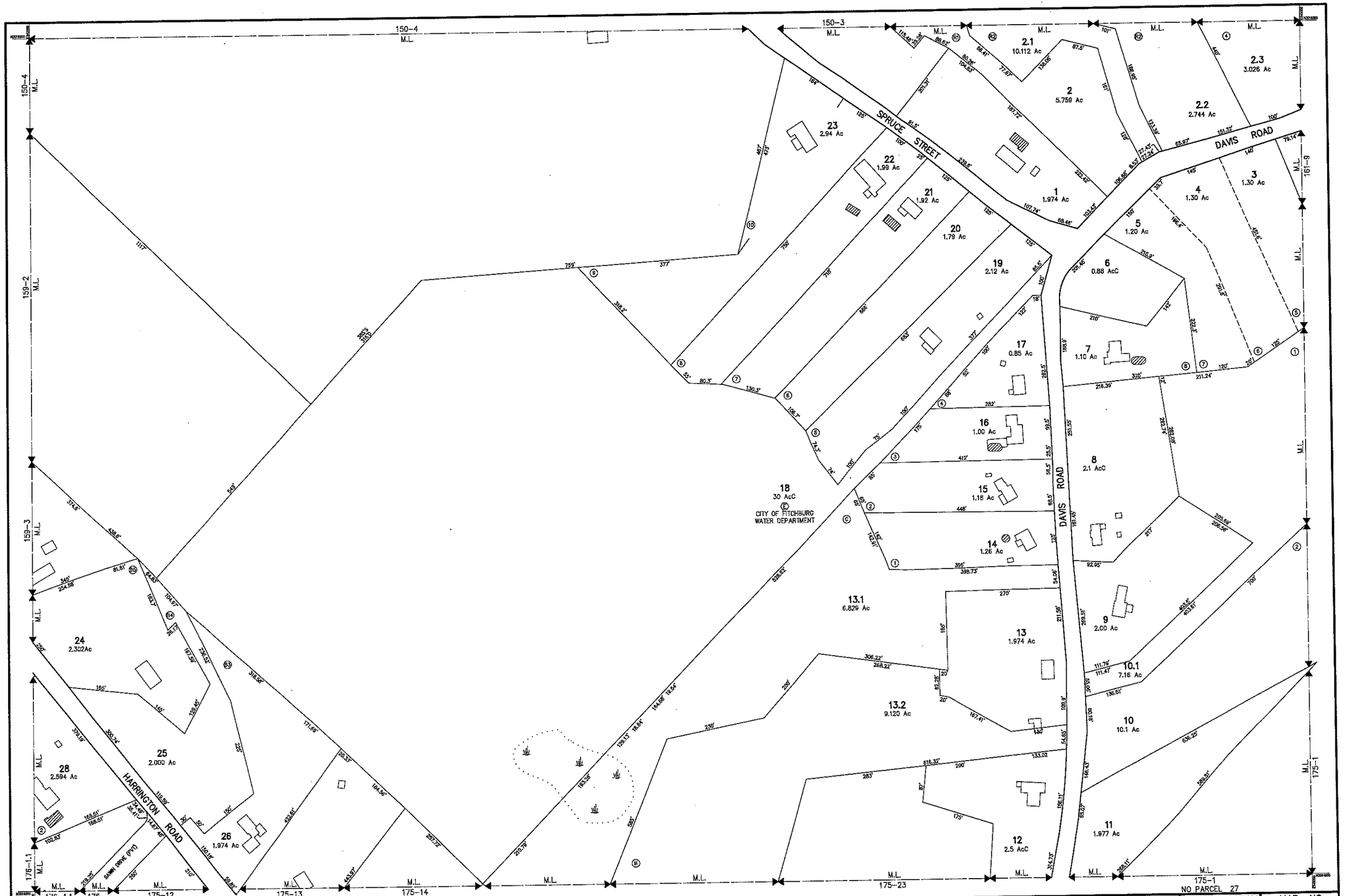

THIS MAP IS FOR ASSESSMENT PURPOSES. IT IS NOT VALID FOR LEGAL DESCRIPTION OR CONVEYANCE.

THE HORIZONTAL DATUM IS THE MASSACHUSETTS STATE PLANE COORDINATE SYSTEM, NAD 83.

PHOTOGRAPHY DATE: DECEMBER 8, 1999

COMPLETION DATE: MAY 1, 2001

PRODUCED IN 2000 BY

CAI Technologies
Precision Mapping Geospatial Solutions
11 PLEASANT STREET, UTTLETON, NH 03561
800.322.4640 - WWW.CAI-TECH.COM

LEGEND

AREA SURVEYED . . . . . Ac
AREA CALCULATED . . . . . AcC
RECORD DIMENSION . . . . . 100'
SCALED DIMENSION . . . . . 100'S
MATCH LINE . . . . . M.L.
WATER . . . . . W

EXEMPT PROPERTY. . . . . E
SUBDIVISION LOT NO.. 2
BUILDING. . . . . .
RIGHT OF WAY/ACCESS . . . . . R/W
COMMON OWNERSHIP. . . . . .
WETLANDS . . . . . .

SCALE 1" = 100'
FEET 50 0 100 200 300
METERS 25 0 25 50 75

REVISED TO ; JANUARY 1, 2014

PROPERTY MAPS

WESTMINSTER

MASSACHUSETTS

INDEX DIAGRAM

151	150	149
159		161
176	175	174

GN

MAP NO. 160

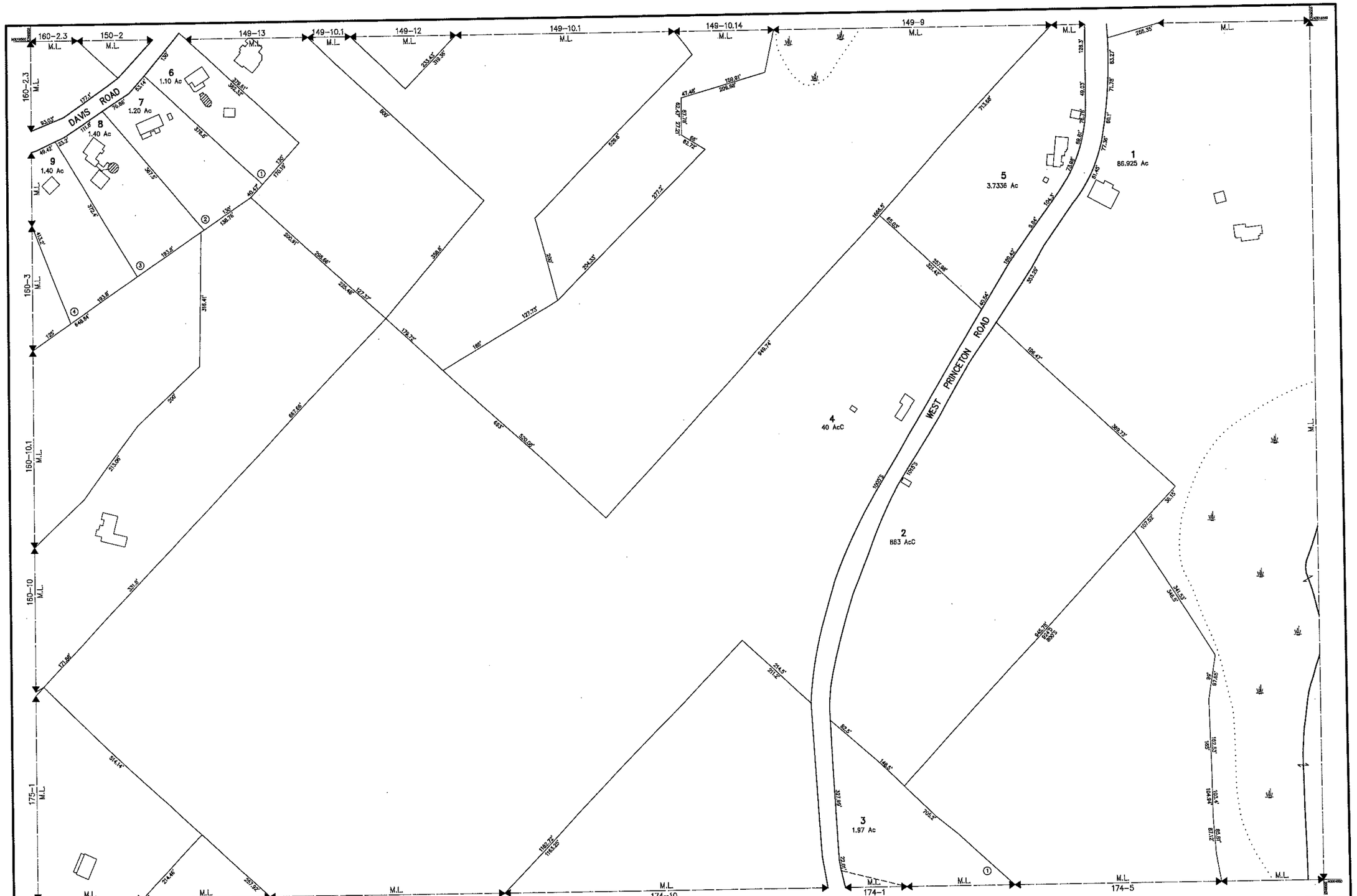

THIS MAP IS FOR ASSESSMENT PURPOSES. IT IS NOT VALID FOR LEGAL DESCRIPTION OR CONVEYANCE.

THE HORIZONTAL DATUM IS THE MASSACHUSETTS STATE PLANE COORDINATE SYSTEM, NAD 83.

PHOTOGRAPHY DATE: DECEMBER 8, 1999

COMPLETION DATE: MAY 1, 2001

PRODUCED IN 2000 BY

CAI Technologies

Precision Mapping Geospatial Solutions

11 PLEASANT STREET, LITTLETON, NH 03561
800.322.4540 - WWW.CAI-TECH.COM

LEGEND

AREA SURVEYED . . . . . Ac
AREA CALCULATED . . . . . AcC
RECORD DIMENSION . . . . . 100'
SCALED DIMENSION . . . . . 100'S
MATCH LINE . . . . . M.L.
WATER . . . . . W

EXEMPT PROPERTY . . . . . E
SUBDIVISION LOT NO. 2
BUILDING . . . . .
RIGHT OF WAY/ACCESS . . . . .
COMMON OWNERSHIP . . . . .
WETLANDS . . . . . W

SCALE 1" = 100'

FEET 50 0 100 200 300

METERS 25 0 25 50 75

REVISED TO : JANUARY 1, 2014

PROPERTY MAPS

WESTMINSTER

MASSACHUSETTS

INDEX DIAGRAM

150	149	148
160		162
175	174	173

GN N

MAP NO.

161

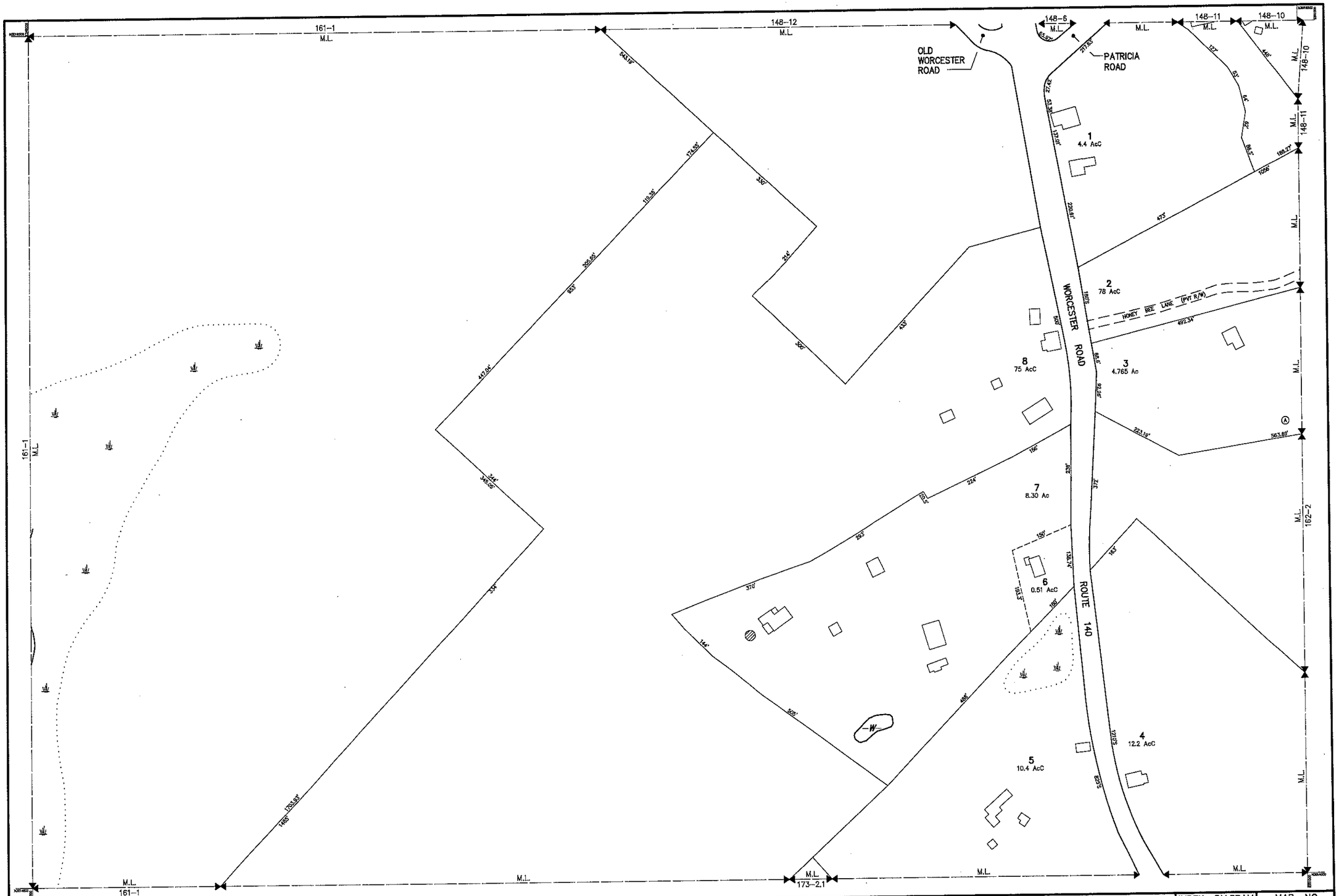

THIS MAP IS FOR ASSESSMENT PURPOSES. IT IS NOT VALID FOR LEGAL DESCRIPTION OR CONVEYANCE.

THE HORIZONTAL DATUM IS THE MASSACHUSETTS STATE PLANE COORDINATE SYSTEM, NAD 83.

PHOTOGRAPHY DATE: DECEMBER 8, 1999

COMPLETION DATE: MAY 1, 2001

PRODUCED IN 2000 BY

CAI Technologies
Precision Mapping Geospatial Solutions
11 PLEASANT STREET, LITTLETON, NH 03561
800.322.4040 - WWW.CAI-TECH.COM

LEGEND

AREA SURVEYED	Ac
AREA CALCULATED	AcC
RECORD DIMENSION	100'
SCALED DIMENSION	100'S
MATCH LINE	M.L.
WATER	W
EXEMPT PROPERTY	E
SUBDIVISION LOT NO.	2
BUILDING	
RIGHT OF WAY/ACCESS	R/W
COMMON OWNERSHIP	
WETLANDS	

SCALE 1" = 100'

FEET 50 0 100 200 300

METERS 25 0 25 50 75

REVISED TO : JANUARY 1, 2014

PROPERTY MAPS

WESTMINSTER

MASSACHUSETTS

INDEX DIAGRAM

149	148	147
161		163
174	173	172

GN

MAP NO. 162

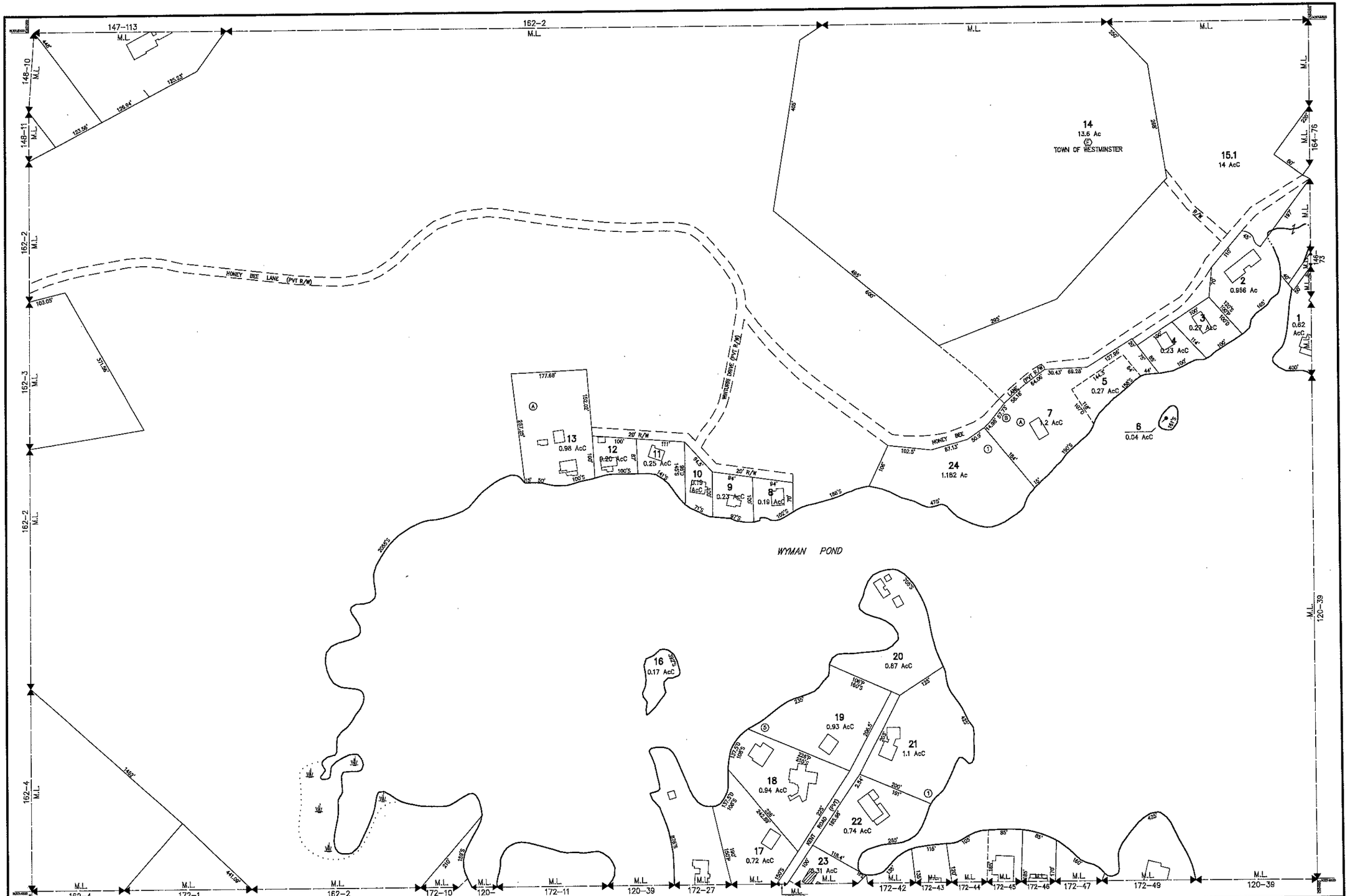

THIS MAP IS FOR ASSESSMENT PURPOSES. IT IS NOT VALID FOR LEGAL DESCRIPTION OR CONVEYANCE.

THE HORIZONTAL DATUM IS THE MASSACHUSETTS STATE PLANE COORDINATE SYSTEM, NAD 83.

PHOTOGRAPHY DATE: DECEMBER 8, 1999

COMPLETION DATE: MAY 1, 2001

PRODUCED IN 2000 BY

CAI Technologies
Precision Mapping, Geospatial Solutions
11 PLEASANT STREET, LITTLETON, NH 03561
800.322.4549 - WWW.CAI-TECH.COM

LEGEND

AREA SURVEYED	Ac
AREA CALCULATED	AcC
RECORD DIMENSION	.100'
SCALED DIMENSION	.100'S
MATCH LINE	M.L.
WATER	W
EXEMPT PROPERTY	E
SUBDIVISION LOT NO.	2
BUILDING	
RIGHT OF WAY/ACCESS	R/W
COMMON OWNERSHIP	
WETLANDS	

SCALE 1" = 100'

FEET 50 0 100 200 300

METERS 25 0 25 50 75

REVISED TO : JANUARY 1, 2014

PROPERTY MAPS

WESTMINSTER

MASSACHUSETTS

INDEX DIAGRAM

148	147	146
162		164
173	172	171

GN N

MAP NO.

163

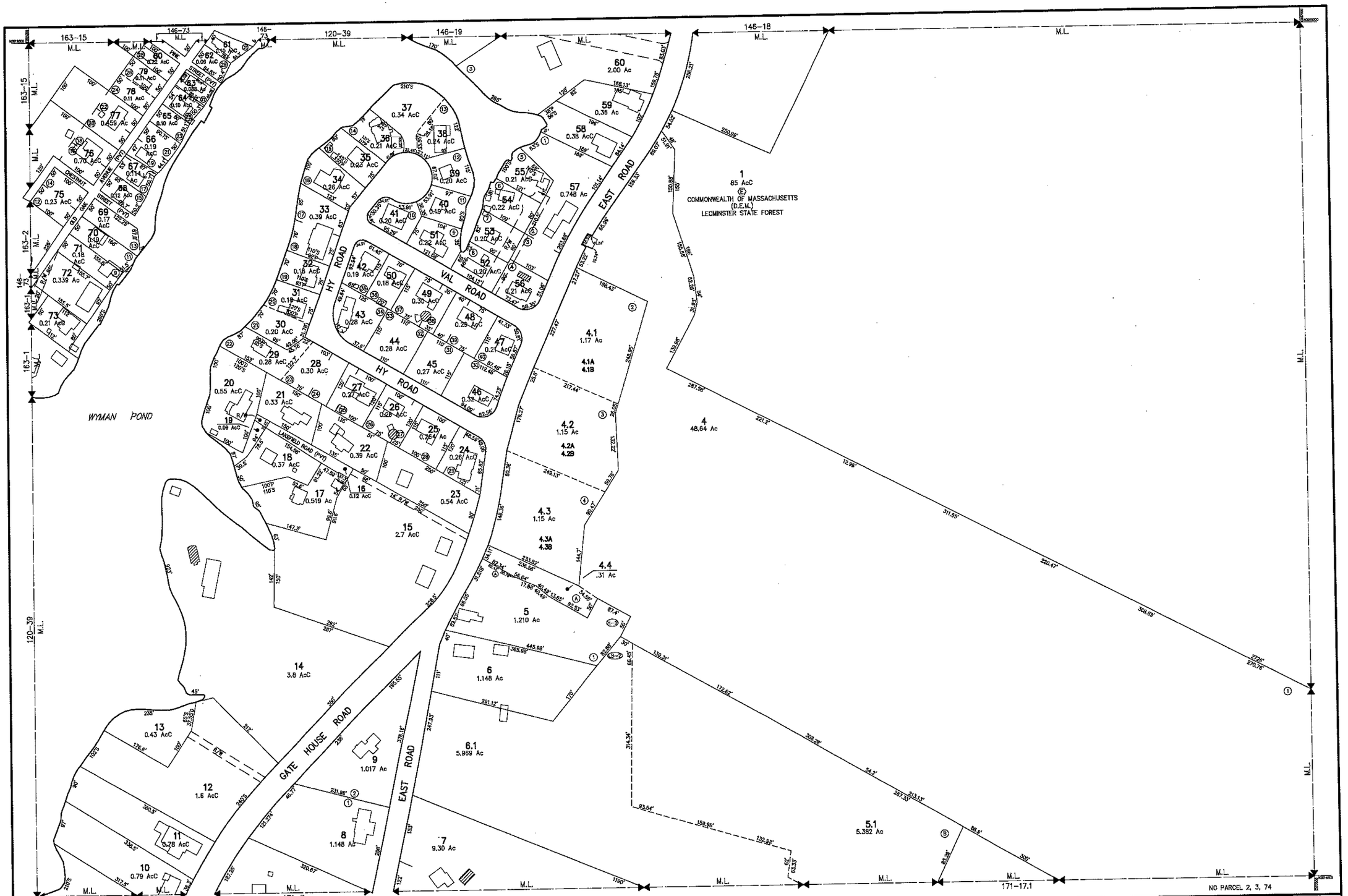

THIS MAP IS FOR ASSESSMENT PURPOSES. IT IS NOT VALID FOR LEGAL DESCRIPTION OR CONVEYANCE.

THE HORIZONTAL DATUM IS THE MASSACHUSETTS STATE PLANE COORDINATE SYSTEM, NAD 83.

PHOTOGRAPHY DATE: DECEMBER 8, 1999

COMPLETION DATE: MAY 1, 2001

PRODUCED IN 2000 BY

CAI Technologies

Precision Mapping Geospatial Solutions

11 PLEASANT STREET, LITTLETON, NH 03561
800.322.4640 - WWW.CAI-TECH.COM

LEGEND

AREA SURVEYED . . . . . Ac
AREA CALCULATED . . . . . AcC
RECORD DIMENSION . . . . . 100'
SCALED DIMENSION . . . . . 100'S
MATCH LINE . . . . . M.L.
WATER . . . . . W

EXEMPT PROPERTY . . . . . E
SUBDIVISION LOT NO. 2
BUILDING . . . . .
RIGHT OF WAY/ACCESS . . . . . R/W
COMMON OWNERSHIP . . . . .
WETLANDS . . . . . W

SCALE 1" = 100'

FEET 50 0 100 200 300

METERS 25 0 25 50 75

REVISED TO : JANUARY 1, 2014

PROPERTY MAPS

WESTMINSTER

MASSACHUSETTS

INDEX DIAGRAM

147	146	145
163		165
172	171	170

GN

MAP NO.

164

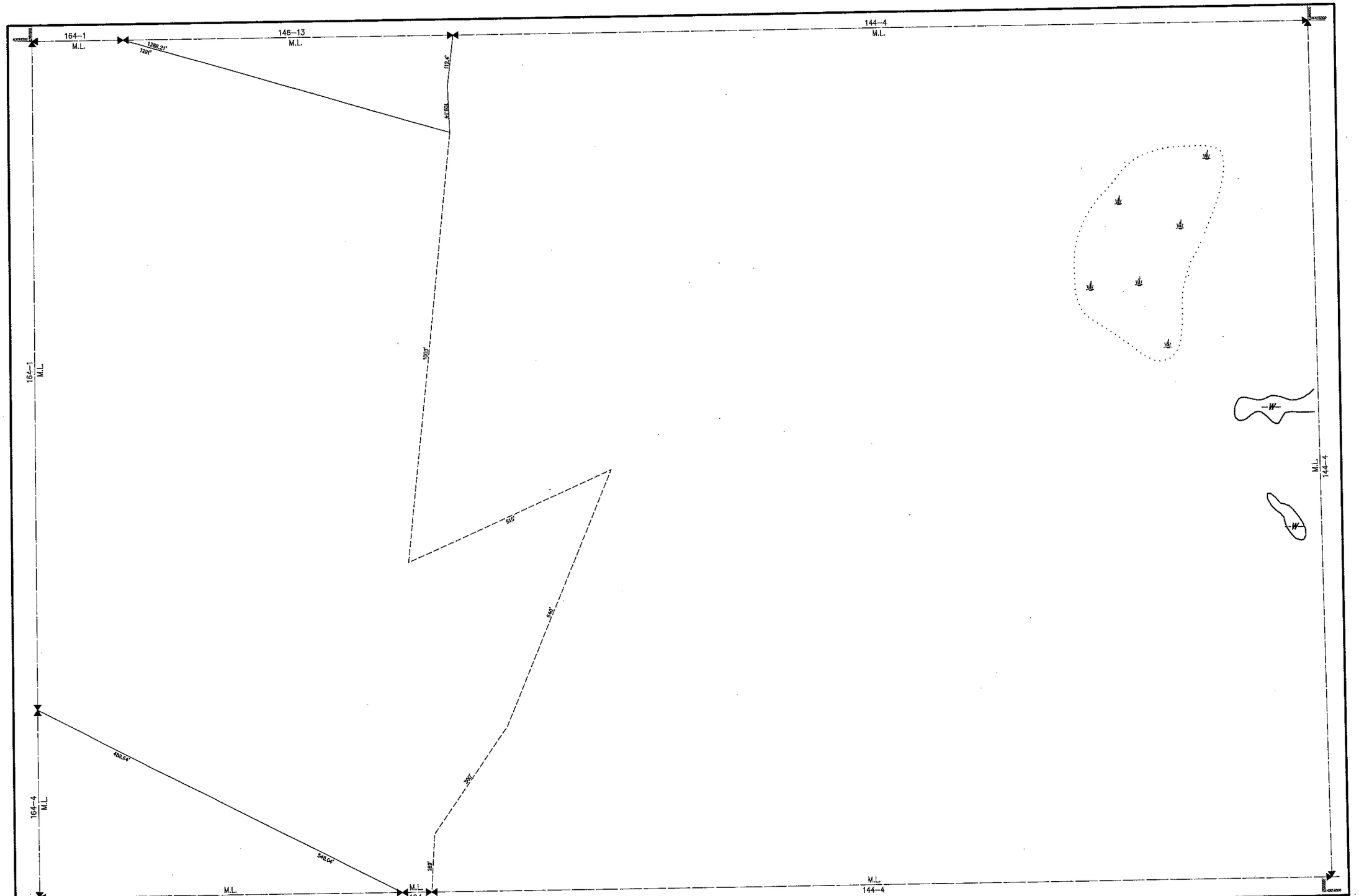

THIS MAP IS FOR ASSESSMENT PURPOSES. IT IS NOT VALID FOR LEGAL DESCRIPTION OR CONVEYANCE.

THE HORIZONTAL DATUM IS THE MASSACHUSETTS STATE PLANE COORDINATE SYSTEM, NAD 83.

PHOTOGRAPHY DATE: DECEMBER 8, 1999

COMPLETION DATE: MAY 1, 2001

PRODUCED IN 2000 BY

CAI Technologies
Precision Mapping, Geospatial Solutions
11 PLEASANT STREET, LITTLETON, NH 03561
800.322.4640 - WWW.CAI-TECH.COM

LEGEND

AREA SURVEYED . . . . . Ac
AREA CALCULATED . . . . . AcC
RECORD DIMENSION . . . . . 100'
SCALED DIMENSION . . . . . 100'S
MATCH LINE . . . . . M.L.
WATER . . . . . W

EXEMPT PROPERTY. . . . . E
SUBDIVISON LOT NO.. 2
BUILDING. . . . . .
RIGHT OF WAY/ACCESS . . . . . R/W
COMMON OWNERSHIP. . . . . .
WETLANDS. . . . . .

SCALE 1" = 100'

FEET 50 0 100 200 300
25 0 25 50 75 METERS

REVISED TO : JANUARY 1, 2014

PROPERTY MAPS

WESTMINSTER

MASSACHUSETTS

INDEX DIAGRAM

146	145	144
164		166
171	170	169

MAP NO.

165

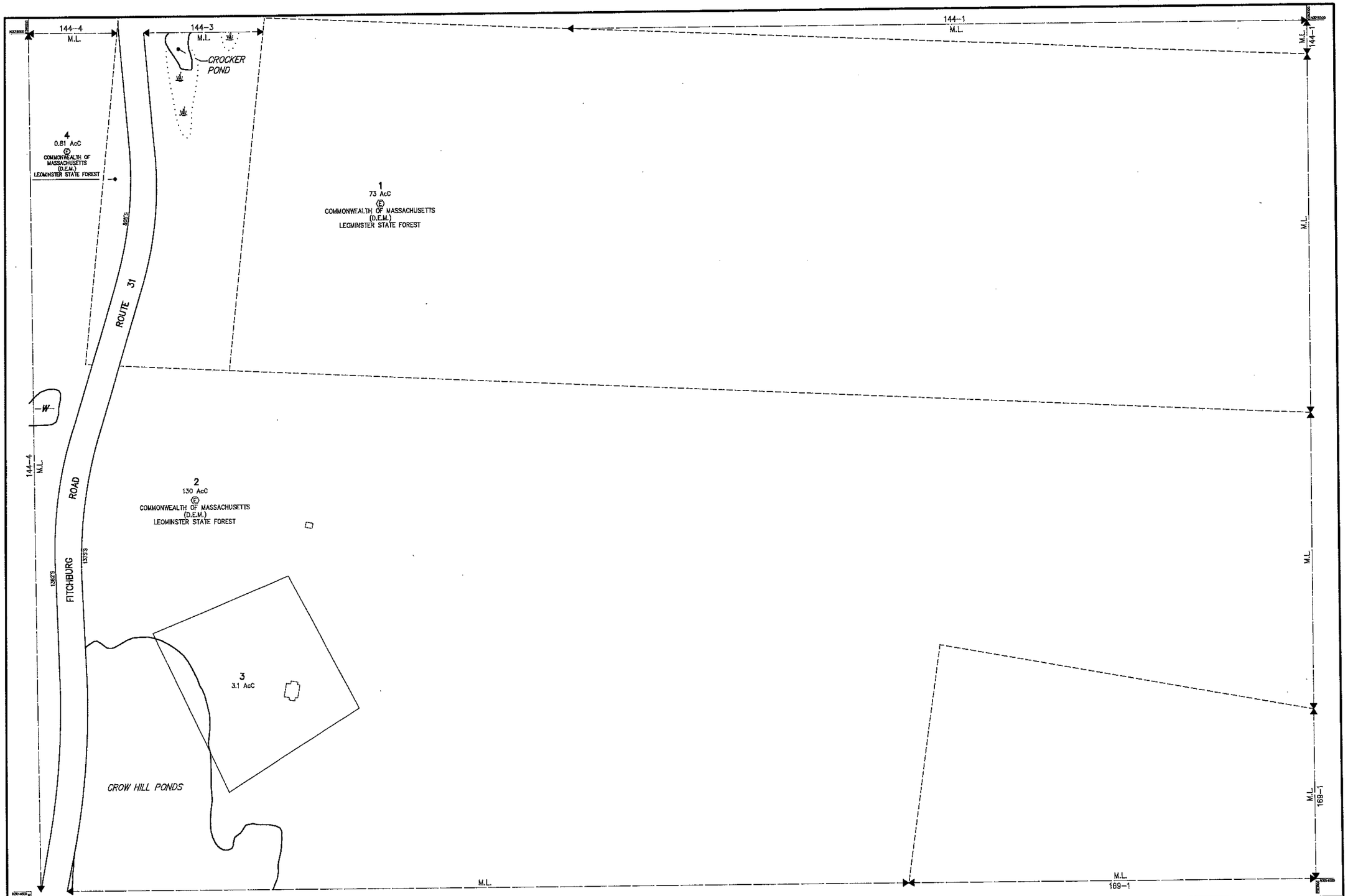

THIS MAP IS FOR ASSESSMENT PURPOSES. IT IS NOT VALID FOR LEGAL DESCRIPTION OR CONVEYANCE.

THE HORIZONTAL DATUM IS THE MASSACHUSETTS STATE PLANE COORDINATE SYSTEM, NAD 83.

PHOTOGRAPHY DATE: DECEMBER 8, 1999

COMPLETION DATE: MAY 1, 2001

PRODUCED IN 2000 BY

CAI Technologies

Precision Mapping, Geospatial Solutions

11 PLEASANT STREET, LITTLETON, NH 03561
800.322.4540 - WWW.CAI-TECH.COM

LEGEND

AREA SURVEYED . . . . . Ac
AREA CALCULATED . . . . . AcC
RECORD DIMENSION . . . . . 100'
SCALED DIMENSION . . . . . 100'S
MATCH LINE . . . . . M.L.
WATER . . . . . W

EXEMPT PROPERTY. . . . . E
SUBDIVISION LOT NO. 2
BUILDING. . . . . .
RIGHT OF WAY/ACCESS. . . . . R/W
COMMON OWNERSHIP. . . . . .
WETLANDS. . . . . .

SCALE 1" = 100'

FEET 50 0 100 200 300

METERS 25 0 25 50 75

REVISED TO : JANUARY 1, 2014

PROPERTY MAPS

WESTMINSTER

MASSACHUSETTS

INDEX DIAGRAM

145	144	143
165		167
170	169	168

GN

MAP NO.

166

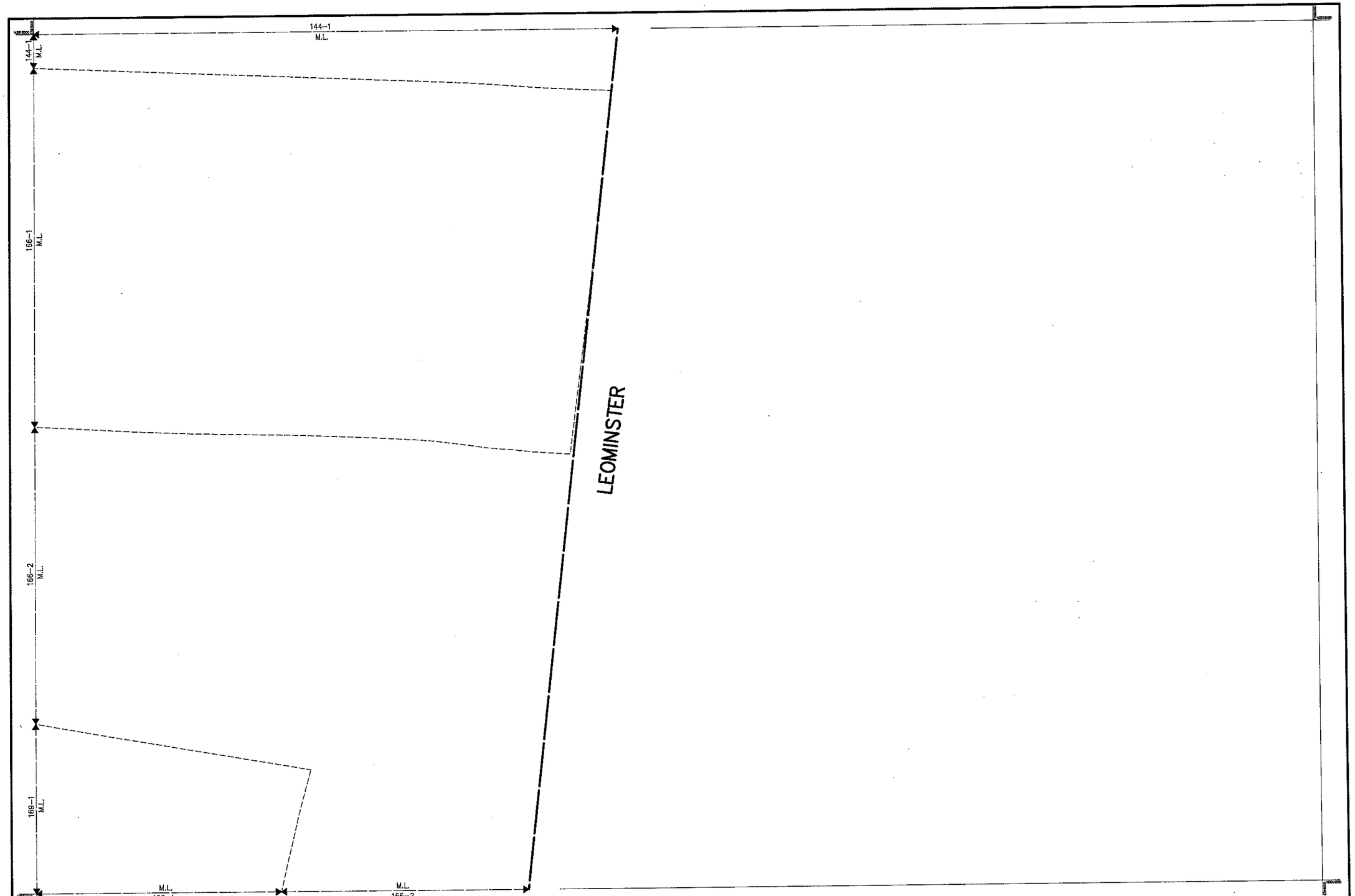

THIS MAP IS FOR ASSESSMENT PURPOSES. IT IS NOT VALID FOR LEGAL DESCRIPTION OR CONVEYANCE.

THE HORIZONTAL DATUM IS THE MASSACHUSETTS STATE PLANE COORDINATE SYSTEM, NAD 83.

PHOTOGRAPHY DATE: DECEMBER 8, 1999

COMPLETION DATE: MAY 1, 2001

PRODUCED IN 2000 BY

CAI Technologies
Precision Mapping, Geospatial Solutions

11 PLEASANT STREET, LITTLETON, NH 03561
800.322.4542 – WWW.CAI-TECH.COM

LEGEND

AREA SURVEYED	Ac	EXEMPT PROPERTY	E
AREA CALCULATED	AcC	SUBDIVISION LOT NO.	2
RECORD DIMENSION	100'	BUILDING	
SCALED DIMENSION	100'S	RIGHT OF WAY/ACCESS	R/W
MATCH LINE	M.L.	COMMON OWNERSHIP	
WATER	W	WETLANDS	

SCALE 1" = 100'

FEET 50 0 100 200 300

METERS 25 0 25 50 75

REVISED TO : JANUARY 1, 2014

PROPERTY MAPS

WESTMINSTER

MASSACHUSETTS

INDEX DIAGRAM

144	143
166	
159	168

GN N

MAP NO.

167

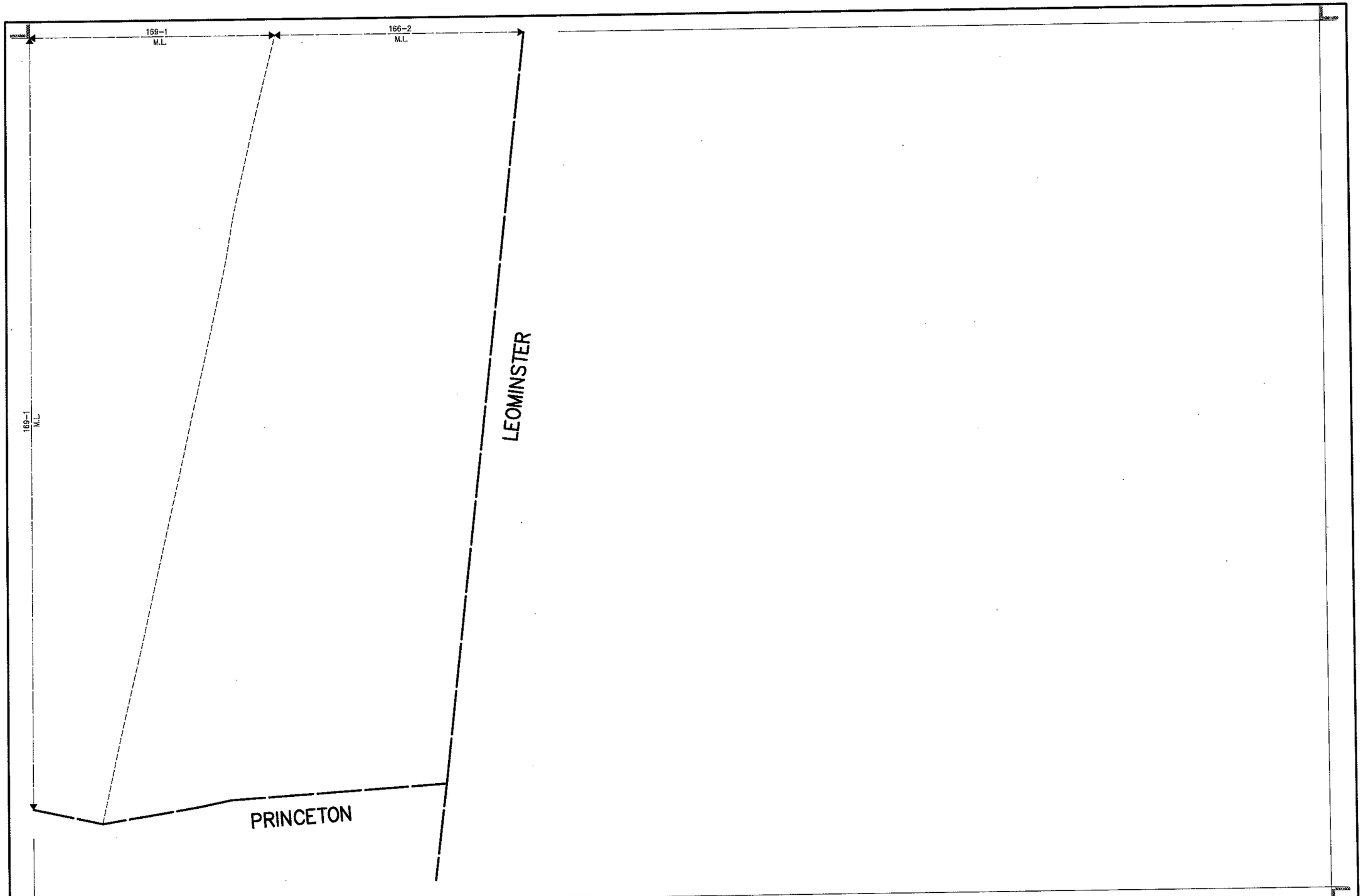

THIS MAP IS FOR ASSESSMENT PURPOSES. IT IS NOT VALID FOR LEGAL DESCRIPTION OR CONVEYANCE.

THE HORIZONTAL DATUM IS THE MASSACHUSETTS STATE PLANE COORDINATE SYSTEM, NAD 83.

PHOTOGRAPHY DATE: DECEMBER 8, 1999

COMPLETION DATE: MAY 1, 2001

PRODUCED IN 2000 BY

CAI Technologies
Precision Mapping. Geospatial Solutions

11 PLEASANT STREET, LITTLETON, NH 03561
800.322.4640 - WWW.CAI-TECH.COM

LEGEND

AREA SURVEYED . . . . . Ac
AREA CALCULATED . . . . . AcC
RECORD DIMENSION . . . . . 100'
SCALED DIMENSION . . . . . 100'S
MATCH LINE . . . . . M.L.
WATER . . . . . W

EXEMPT PROPERTY. . . . . (E)
SUBDIVISION LOT NO.. . . . . (2)
BUILDING. . . . . .
RIGHT OF WAY/ACCESS. . . . . R/W
COMMON OWNERSHIP. . . . . .
WETLANDS . . . . . .

SCALE 1" = 100'

FEET 50 0 100 200 300

METERS 25 0 25 50 75

REVISED TO : JANUARY 1, 2014

PROPERTY MAPS

WESTMINSTER

MASSACHUSETTS

INDEX DIAGRAM

166 167
169

ON

MAP NO.

168

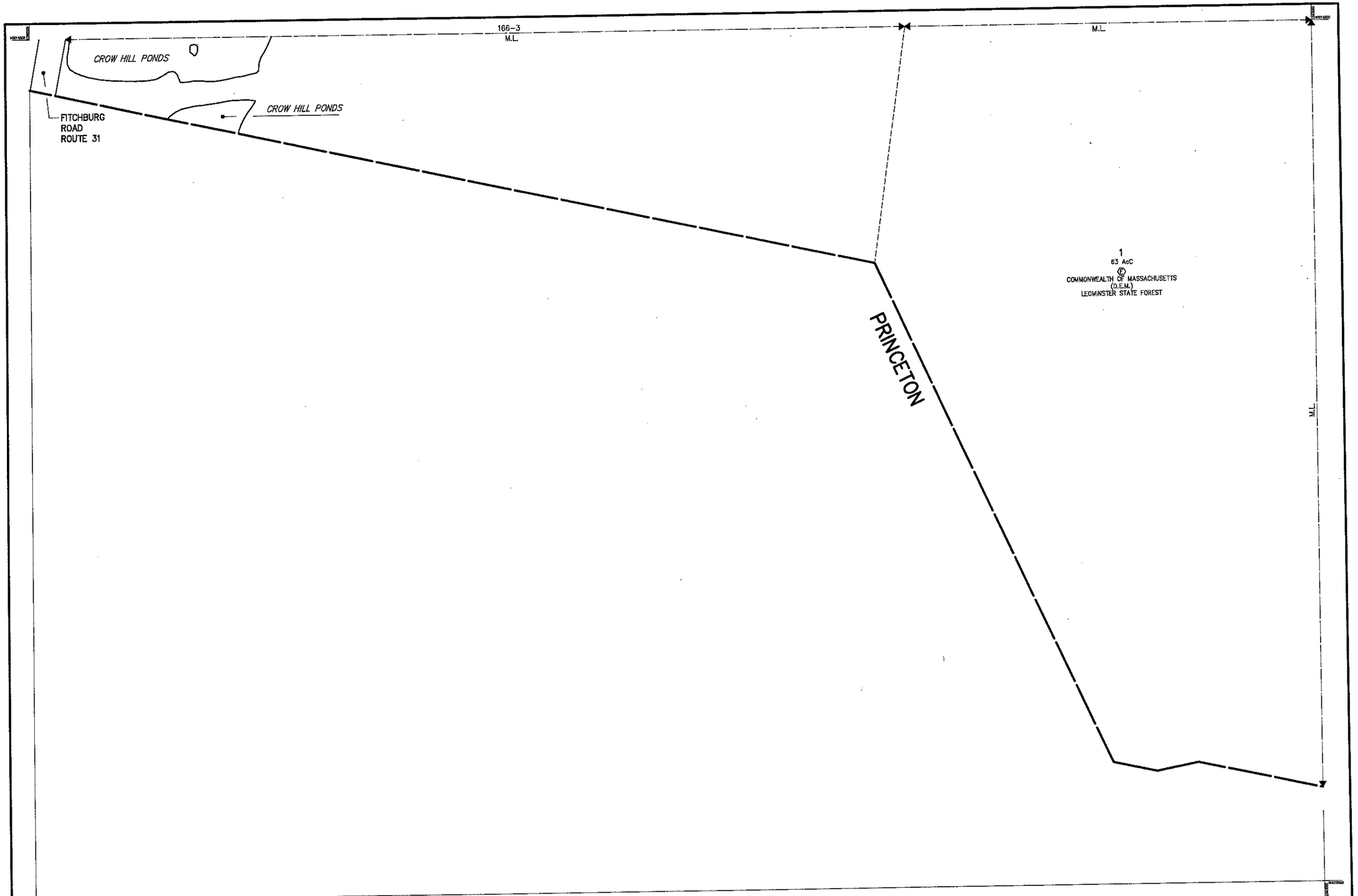

THIS MAP IS FOR ASSESSMENT PURPOSES. IT IS NOT VALID FOR LEGAL DESCRIPTION OR CONVEYANCE.

THE HORIZONTAL DATUM IS THE MASSACHUSETTS STATE PLANE COORDINATE SYSTEM, NAD 83.

PHOTOGRAPHY DATE: DECEMBER 8, 1999

COMPLETION DATE: MAY 1, 2001

PRODUCED IN 2000 BY

CAI Technologies
Precision Mapping. Geospatial Solutions

11 PLEASANT STREET, LITTLETON, NH 03561
800.322.4540 - WWW.CAI-TECH.COM

LEGEND

AREA SURVEYED . . . . . Ac
AREA CALCULATED . . . . . AcC
RECORD DIMENSION . . . . . 100'
SCALED DIMENSION . . . . . 100's
MATCH LINE . . . . . M.L.
WATER . . . . . W

EXEMPT PROPERTY. . . . . E
SUBDIVISION LOT NO. 2
BUILDING . . . . . .
RIGHT OF WAY/ACCESS . . . . R/W
COMMON OWNERSHIP. . . . . .
WETLANDS . . . . . .

SCALE 1" = 100'

FEET 50 0 100 200 300
METERS 25 0 25 50 75

REVISED TO : JANUARY 1, 2014

PROPERTY MAPS

WESTMINSTER

MASSACHUSETTS

INDEX DIAGRAM

165	166	167
170		168

N

MAP NO. 169

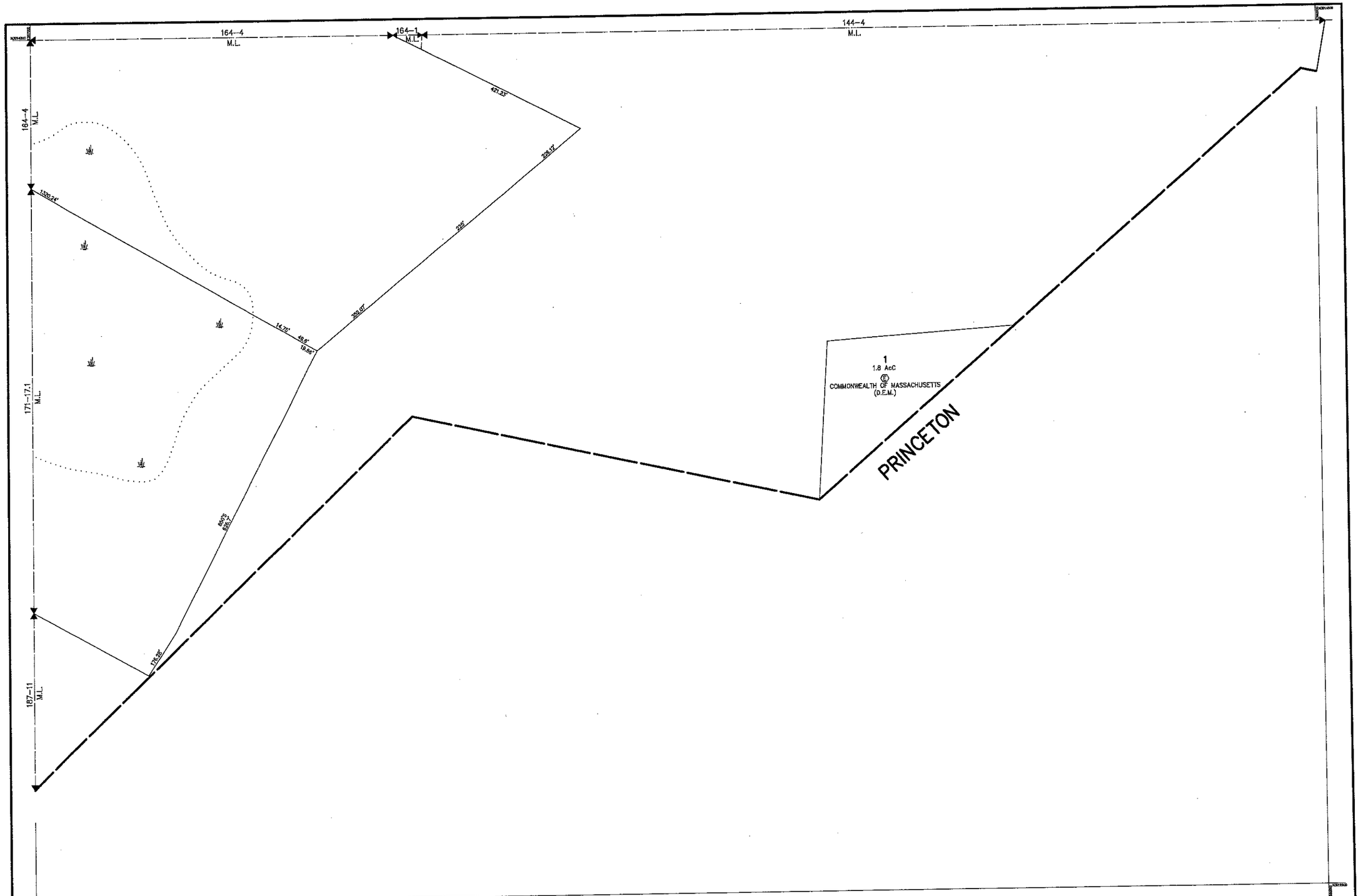

THIS MAP IS FOR ASSESSMENT PURPOSES. IT IS NOT VALID FOR LEGAL DESCRIPTION OR CONVEYANCE.

THE HORIZONTAL DATUM IS THE MASSACHUSETTS STATE PLANE COORDINATE SYSTEM, NAD 83.

PHOTOGRAPHY DATE: DECEMBER 8, 1999

COMPLETION DATE: MAY 1, 2001

PRODUCED IN 2000 BY

CAI Technologies
Precision Mapping Geospatial Solutions
11 PLEASANT STREET, LITTLETON, NH 03561
800.322.4540 - WWW.CAI-TECH.COM

LEGEND

AREA SURVEYED	Ac
AREA CALCULATED	AcC
RECORD DIMENSION	100'
SCALED DIMENSION	100'S
MATCH LINE	M.L.
WATER	W
EXEMPT PROPERTY	E
SUBDIVISION LOT NO.	2
BUILDING	
RIGHT OF WAY/ACCESS	R/W
COMMON OWNERSHIP	
WETLANDS	

SCALE 1" = 100'

FEET 50 0 100 200 300

25 0 25 50 75 METERS

REVISED TO : JANUARY 1, 2014

PROPERTY MAPS

WESTMINSTER

MASSACHUSETTS

INDEX DIAGRAM

164	165	166
171		169
187		

MAP NO.

170

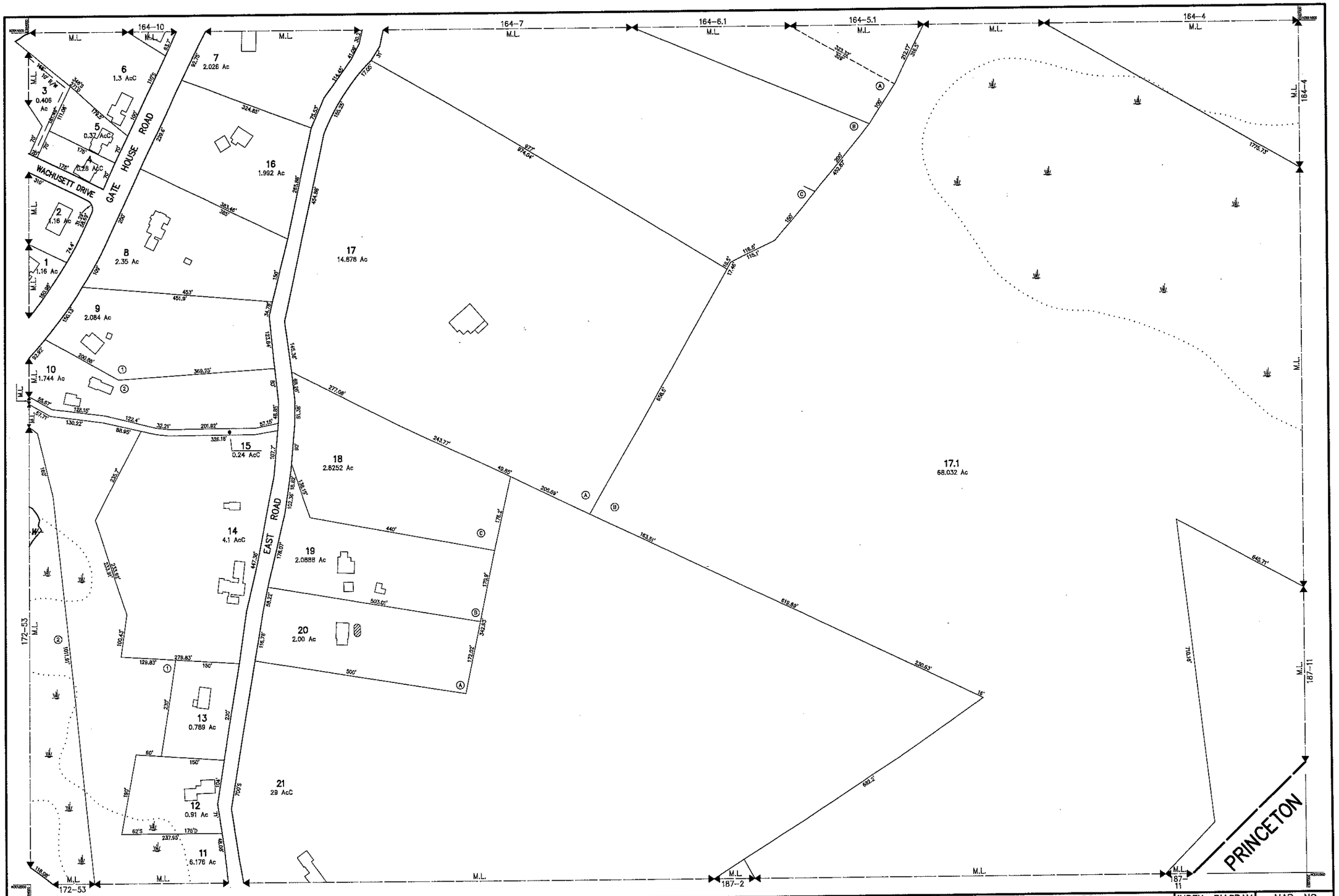

THIS MAP IS FOR ASSESSMENT PURPOSES. IT IS NOT VALID FOR LEGAL DESCRIPTION OR CONVEYANCE.

THE HORIZONTAL DATUM IS THE MASSACHUSETTS STATE PLANE COORDINATE SYSTEM, NAD 83.

PHOTOGRAPHY DATE: DECEMBER 8, 1999

COMPLETION DATE: MAY 1, 2001

PRODUCED IN 2000 BY

CAI Technologies
Precision Mapping, Geospatial Solutions

11 PLEASANT STREET, LITTLETON, NH 03561
800.322.4640 - WWW.CAI-TECH.COM

LEGEND

AREA SURVEYED	Ac
AREA CALCULATED	AcC
RECORD DIMENSION	100'
SCALED DIMENSION	100'S
MATCH LINE	M.L.
WATER	W
EXEMPT PROPERTY	E
SUBDIVISION LOT NO.	2
BUILDING	
RIGHT OF WAY/ACCESS	R/W
COMMON OWNERSHIP	
WETLANDS	

SCALE 1" = 100'

FEET 50 0 100 200 300

METERS 25 0 25 50 75

REVISED TO : JANUARY 1, 2014

PROPERTY MAPS

WESTMINSTER

MASSACHUSETTS

INDEX DIAGRAM

163	164	165
172		170
186	187	

GN N

MAP NO. 171

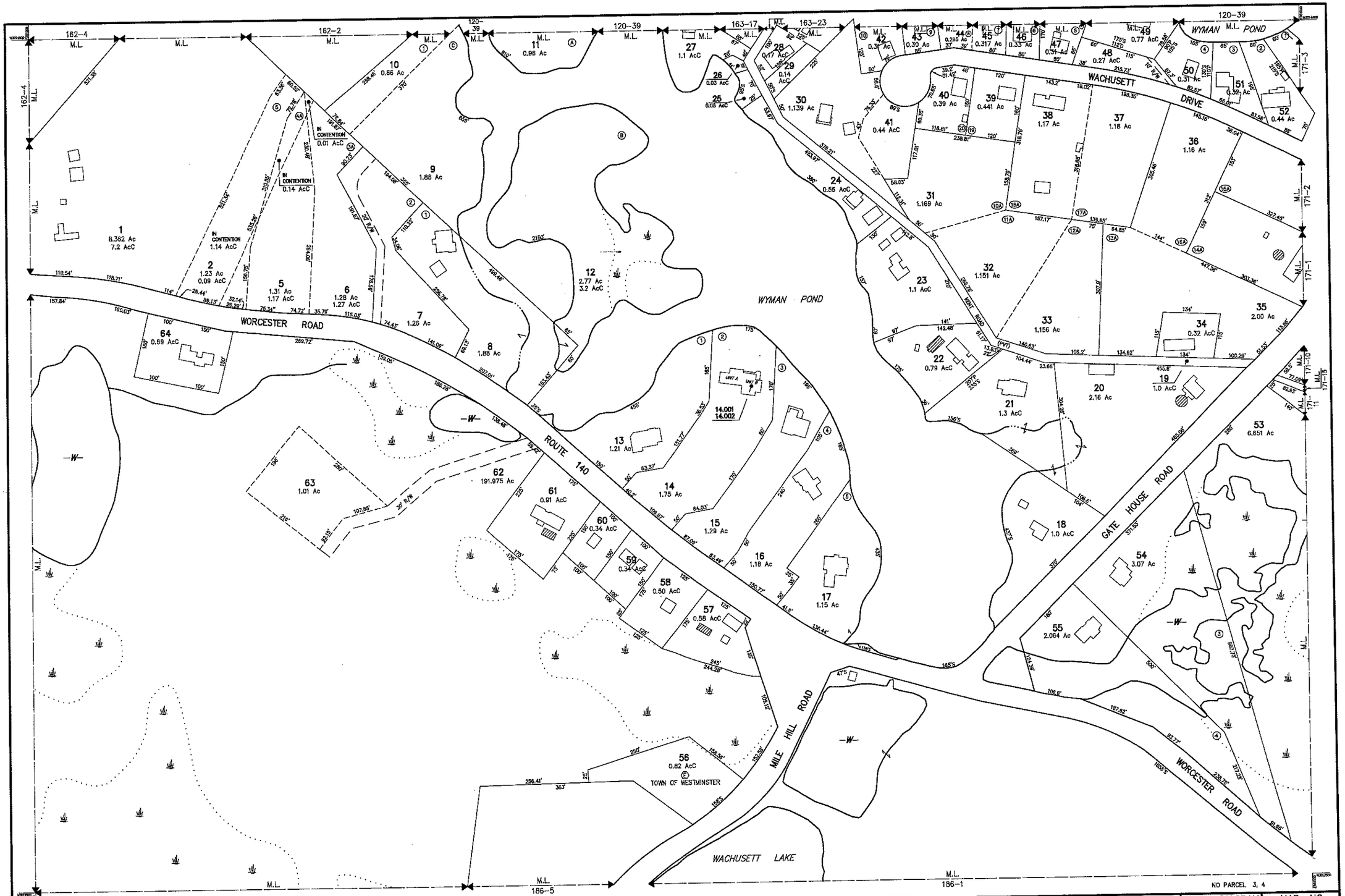

THIS MAP IS FOR ASSESSMENT PURPOSES. IT IS NOT VALID FOR LEGAL DESCRIPTION OR CONVEYANCE.

THE HORIZONTAL DATUM IS THE MASSACHUSETTS STATE PLANE COORDINATE SYSTEM, NAD 83.

PHOTOGRAPHY DATE: DECEMBER 8, 1999

COMPLETION DATE: MAY 1, 2001

PRODUCED IN 2000 BY

CAI Technologies

Precision Mapping Geospatial Solutions

11 PLEASANT STREET, LITTLETON, NH 03561
800.322.4640 - WWW.CAI-TECH.COM

LEGEND

AREA SURVEYED . . . . . Ac
AREA CALCULATED . . . . . AcC
RECORD DIMENSION . . . . . 100'
SCALED DIMENSION . . . . . 100'S
MATCH LINE . . . . . M.L.
WATER . . . . . -W-

EXEMPT PROPERTY . . . . . Ⓔ
SUBDIVISION LOT NO. . . . . ②
BUILDING . . . . .
RIGHT OF WAY/ACCESS . . . . .
COMMON OWNERSHIP . . . . .
WETLANDS . . . . .

SCALE 1" = 100'

FEET 50 0 100 200 300

METERS 25 0 25 50 75

REVISED TO : JANUARY 1, 2014

PROPERTY MAPS

WESTMINSTER

MASSACHUSETTS

INDEX DIAGRAM

162	163	164
173		171
185	186	187

GN

MAP NO.

172

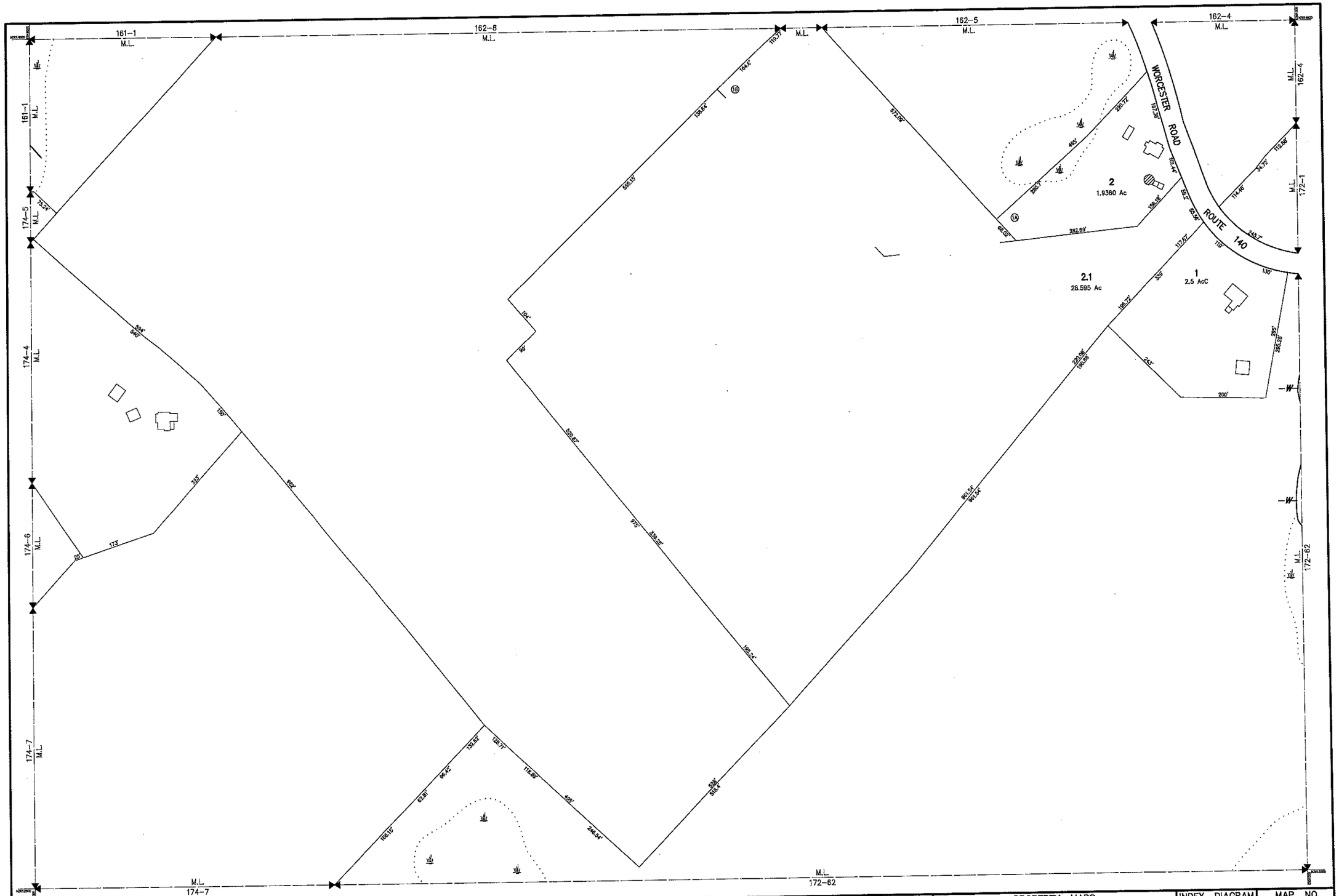

THIS MAP IS FOR ASSESSMENT PURPOSES. IT IS NOT VALID FOR LEGAL DESCRIPTION OR CONVEYANCE.

THE HORIZONTAL DATUM IS THE MASSACHUSETTS STATE PLANE COORDINATE SYSTEM, NAD 83.

PHOTOGRAPHY DATE: DECEMBER 8, 1999

COMPLETION DATE: MAY 1, 2001

PRODUCED IN 2000 BY

CAI Technologies
Precision Mapping Geospatial Solutions

11 PLEASANT STREET, LITTLETON, NH 03561
800.322.4540 - WWW.CAI-TECH.COM

LEGEND

AREA SURVEYED . . . . . Ac
AREA CALCULATED . . . . . AcC
RECORD DIMENSION . . . . . 100'
SCALED DIMENSION . . . . . 100'S
MATCH LINE . . . . . M.L.
WATER . . . . . W

EXEMPT PROPERTY. . . . . (E)
SUBDIVISION LOT NO. . . . . (2)
BUILDING. . . . . B
RIGHT OF WAY/ACCESS . . . . . R/W
COMMON OWNERSHIP. C
WETLANDS . . . . . W

FEET SCALE 1" = 100'
50 0 100 200 300
25 0 25 50 75
METERS

REVISED TO : JANUARY 1, 2014

PROPERTY MAPS

WESTMINSTER

MASSACHUSETTS

INDEX DIAGRAM

161	162	163
174		172
184	185	186

GN

MAP NO.

173

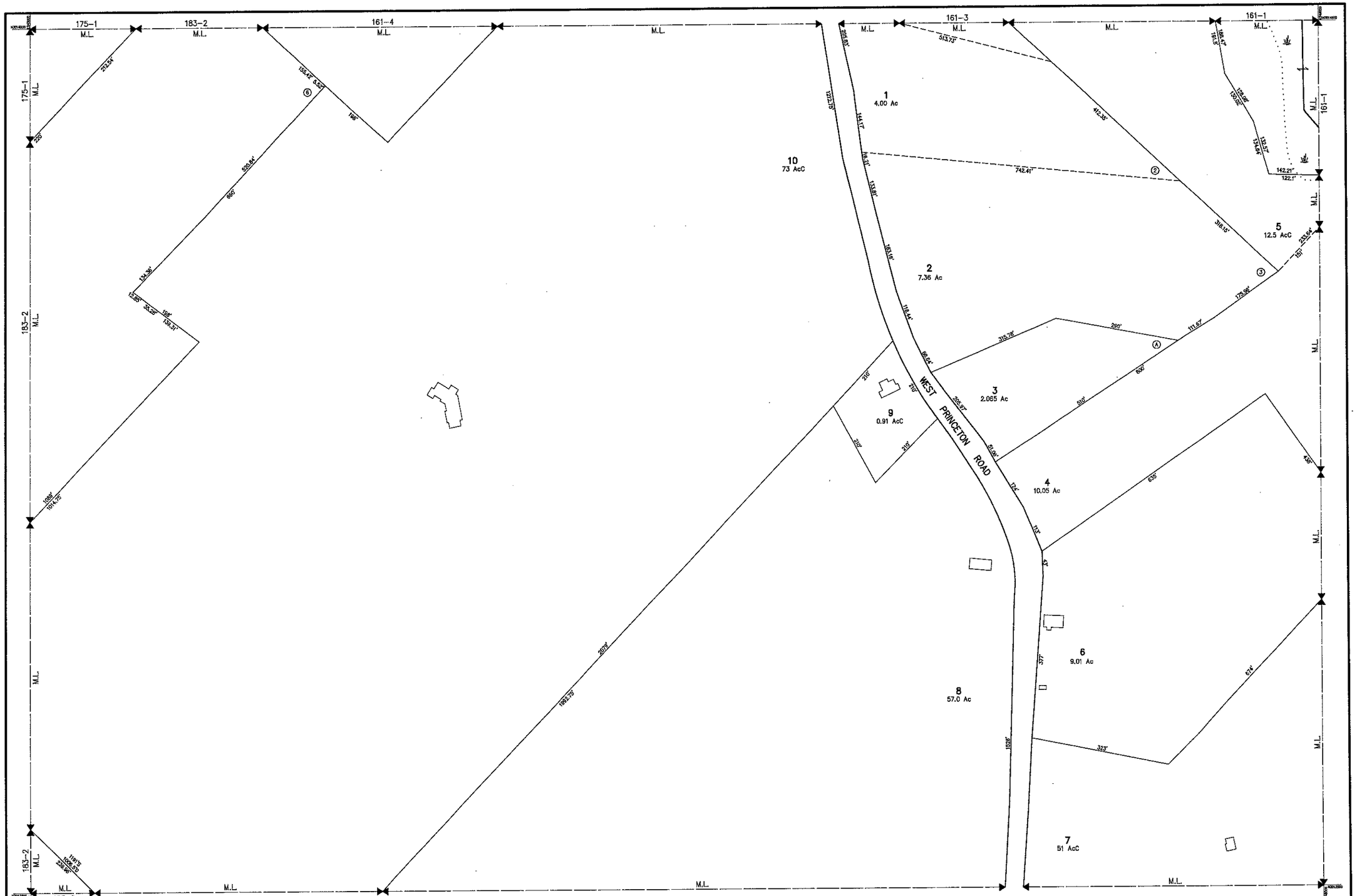

THIS MAP IS FOR ASSESSMENT PURPOSES. IT IS NOT VALID FOR LEGAL DESCRIPTION OR CONVEYANCE.

THE HORIZONTAL DATUM IS THE MASSACHUSETTS STATE PLANE COORDINATE SYSTEM, NAD 83.

PHOTOGRAPHY DATE: DECEMBER 8, 1999

COMPLETION DATE: MAY 1, 2001

PRODUCED IN 2000 BY

CAI Technologies

Precision Mapping Geospatial Solutions

11 PLEASANT STREET, LITTLETON, NH 03561
800.322.4640 - WWW.CAI-TECH.COM

LEGEND

AREA SURVEYED . . . . . Ac
AREA CALCULATED . . . . . AcC
RECORD DIMENSION . . . . . 100'
SCALED DIMENSION . . . . . 100'S
MATCH LINE . . . . . M.L.
WATER . . . . . W

EXEMPT PROPERTY . . . . . E
SUBDIVISION LOT NO. 2
BUILDING . . . . .
RIGHT OF WAY/ACCESS . . . . . R/W
COMMON OWNERSHIP . . . . .
WETLANDS . . . . . W

FEET 50 0 100 200 300
SCALE 1" = 100'
25 0 25 50 75
METERS

REVISED TO : JANUARY 1, 2014

PROPERTY MAPS

WESTMINSTER

MASSACHUSETTS

INDEX DIAGRAM

160	161	162
175		173
183	184	185

GN

MAP NO.

174

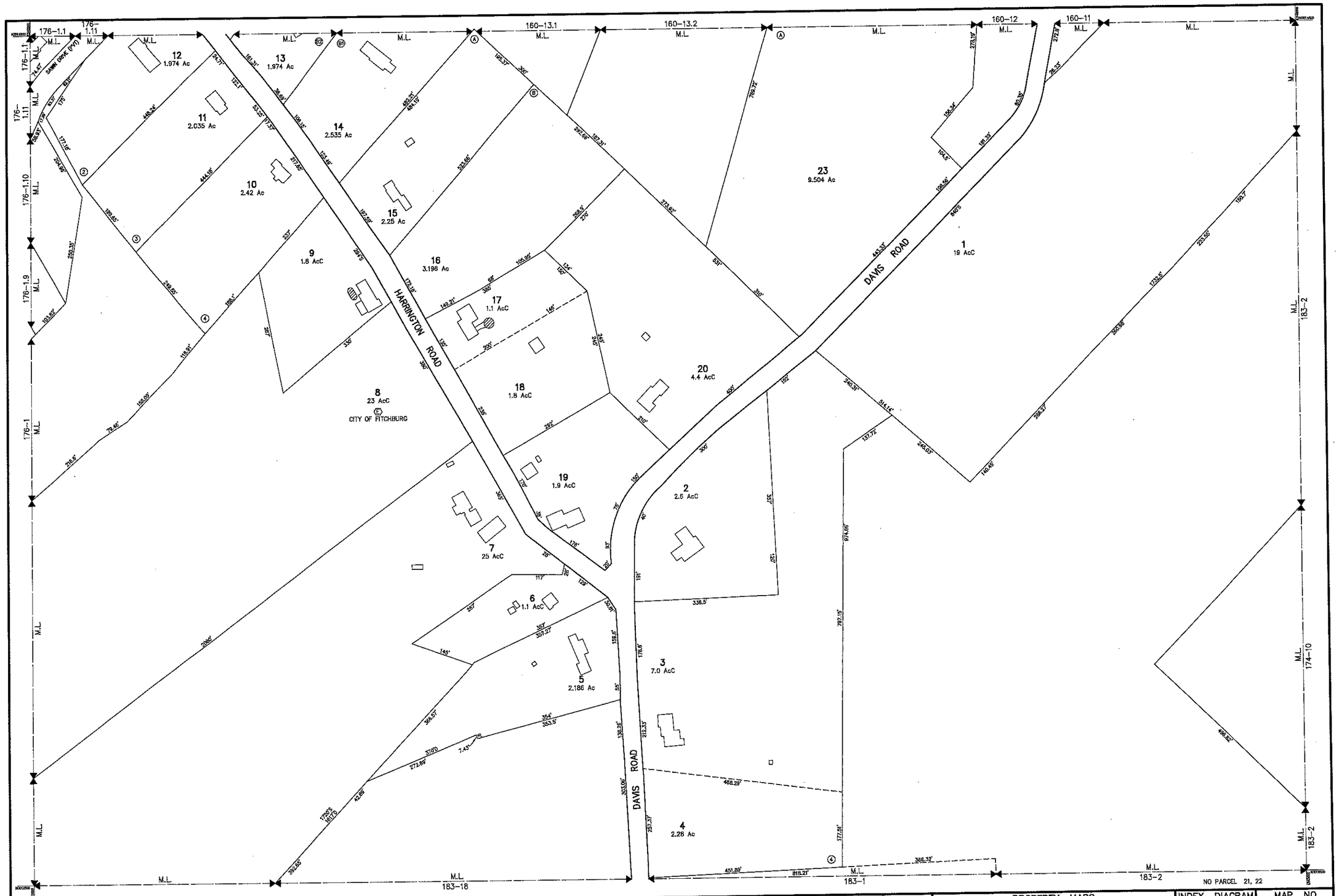

THIS MAP IS FOR ASSESSMENT PURPOSES. IT IS NOT VALID FOR LEGAL DESCRIPTION OR CONVEYANCE.

THE HORIZONTAL DATUM IS THE MASSACHUSETTS STATE PLANE COORDINATE SYSTEM, NAD 83.

PHOTOGRAPHY DATE: DECEMBER 8, 1999

COMPLETION DATE: MAY 1, 2001

PRODUCED IN 2000 BY

CAI Technologies
Precision Mapping, Geospatial Solutions

11 PLEASANT STREET, LITTLETON, NH 03561
800.322.4540 - WWW.CAI-TECH.COM

LEGEND

AREA SURVEYED . . . . . Ac
AREA CALCULATED . . . . . AcC
RECORD DIMENSION . . . . . 100'
SCALED DIMENSION . . . . . 100'S
MATCH LINE . . . . . M.L.
WATER . . . . . W

EXEMPT PROPERTY . . . . . E
SUBDIVISION LOT NO. 2
BUILDING . . . . . B
RIGHT OF WAY/ACCESS . . . . . R/W
COMMON OWNERSHIP C
WETLANDS . . . . . W

SCALE 1" = 100'

FEET: 50 0 100 200 300

METERS: 25 0 25 50 75

REVISED TO : JANUARY 1, 2014

PROPERTY MAPS

WESTMINSTER

MASSACHUSETTS

INDEX DIAGRAM

159	160	161
176		174
182	183	184

MAP NO. 175

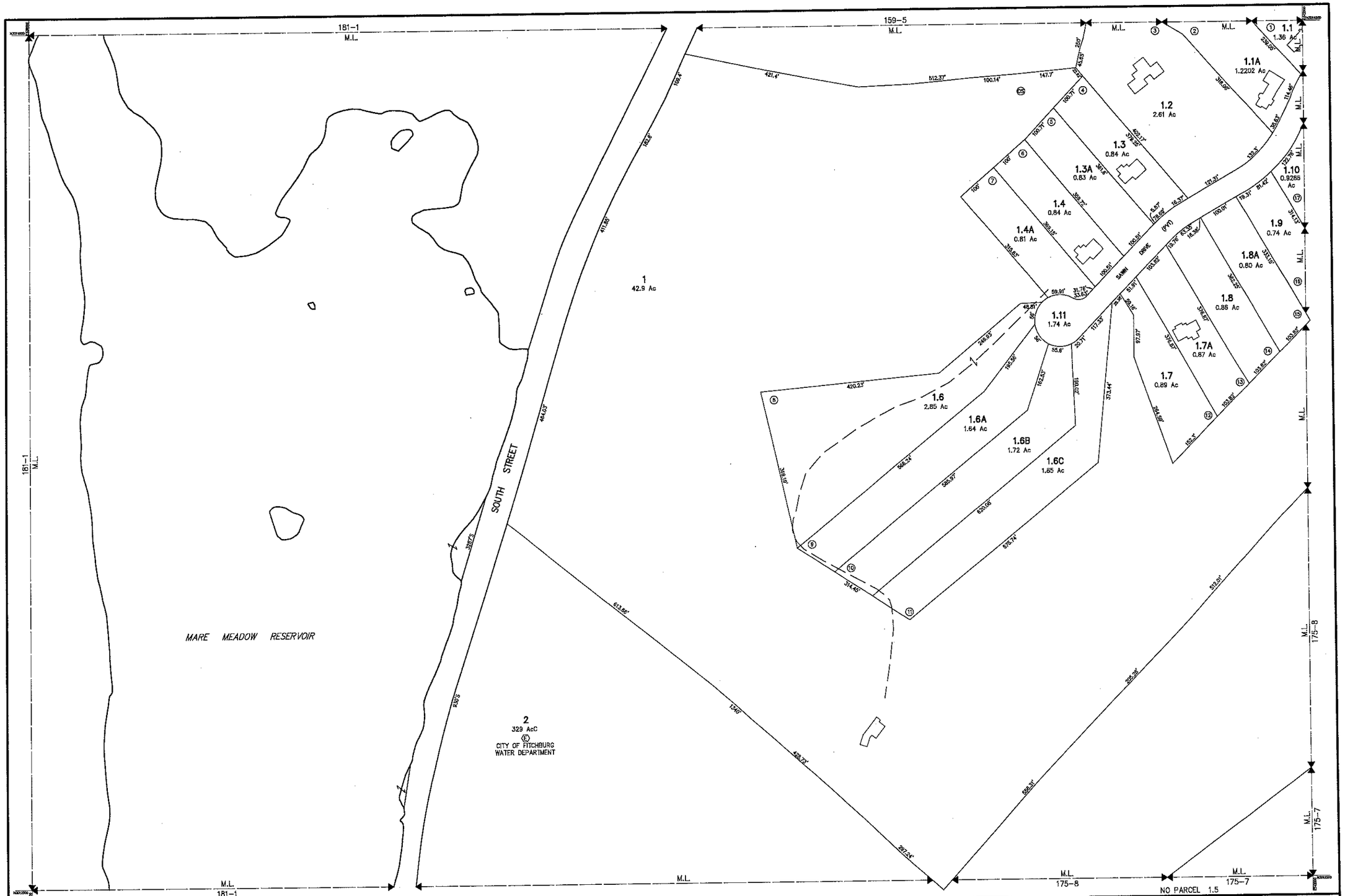

THIS MAP IS FOR ASSESSMENT PURPOSES. IT IS NOT VALID FOR LEGAL DESCRIPTION OR CONVEYANCE.

THE HORIZONTAL DATUM IS THE MASSACHUSETTS STATE PLANE COORDINATE SYSTEM, NAD 83.

PHOTOGRAPHY DATE: DECEMBER 8, 1999

COMPLETION DATE: MAY 1, 2001

PRODUCED IN 2000 BY

CAI Technologies

Precision Mapping. Geospatial Solutions

11 PLEASANT STREET, LITTLETON, NH 03561
800.322.4540 - WWW.CAI-TECH.COM

LEGEND

AREA SURVEYED . . . . . Ac
AREA CALCULATED . . . . . AcC
RECORD DIMENSION . . . . . 100'
SCALED DIMENSION . . . . . 100'S
MATCH LINE . . . . . M.L.
WATER . . . . . W

EXEMPT PROPERTY . . . . . E
SUBDIVISION LOT NO. 2
BUILDING . . . . .
RIGHT OF WAY/ACCESS . . . . .
COMMON OWNERSHIP . . . . .
WETLANDS . . . . .

SCALE 1" = 100'

FEET 50 0 100 200 300

25 0 25 50 75

METERS

REVISED TO : JANUARY 1, 2014

PROPERTY MAPS

WESTMINSTER

MASSACHUSETTS

INDEX DIAGRAM

158	159	160
177		175
181	182	183

GN

N

MAP NO.

176

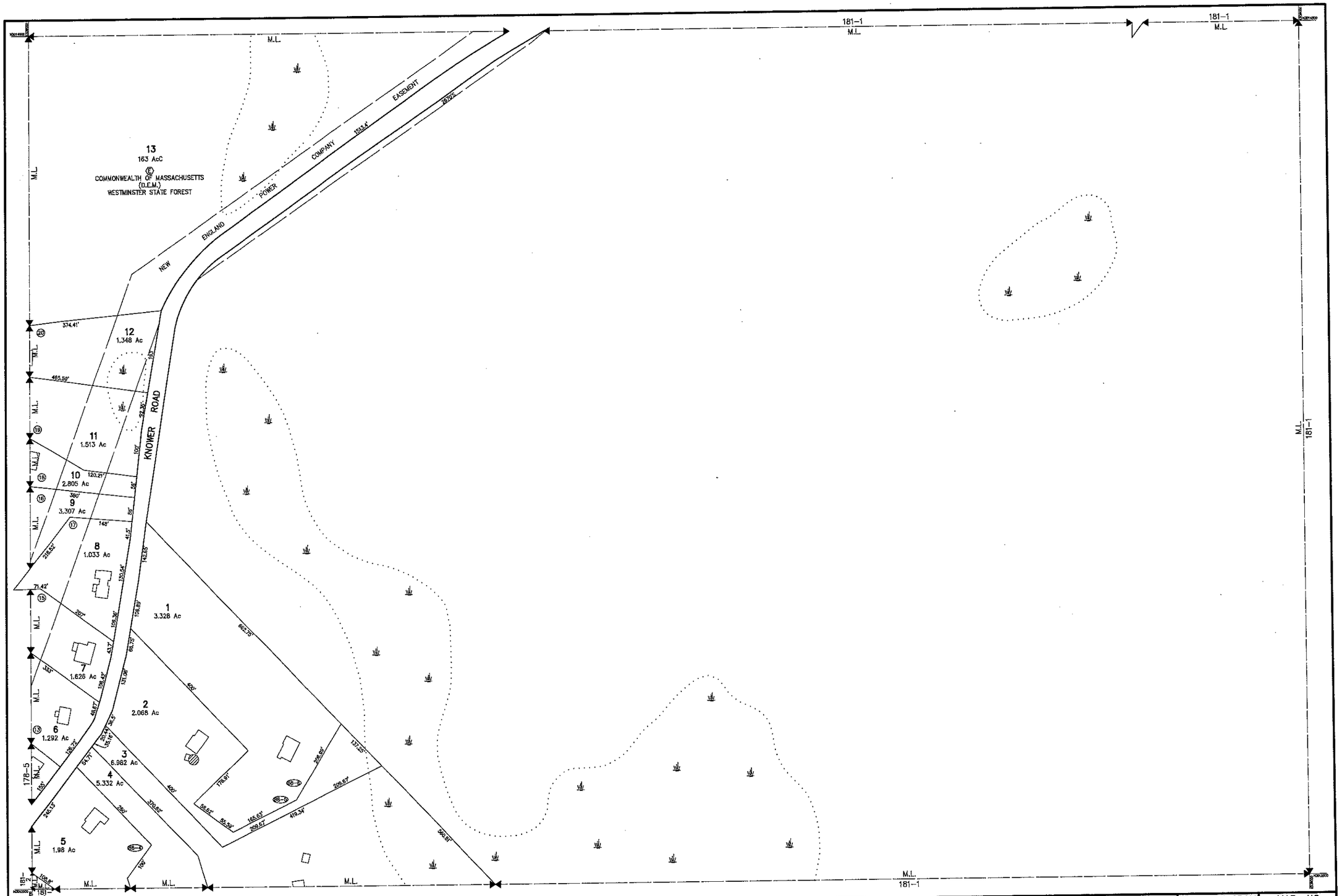

THIS MAP IS FOR ASSESSMENT PURPOSES. IT IS NOT VALID FOR LEGAL DESCRIPTION OR CONVEYANCE.

THE HORIZONTAL DATUM IS THE MASSACHUSETTS STATE PLANE COORDINATE SYSTEM, NAD 83.

PHOTOGRAPHY DATE: DECEMBER 8, 1999

COMPLETION DATE: MAY 1, 2001

PRODUCED IN 2000 BY

CAI Technologies
Precision Mapping, Geospatial Solutions
11 PLEASANT STREET, LITTLETON, NH 03561
800.322.4540 - WWW.CAI-TECH.COM

LEGEND

AREA SURVEYED	Ac
AREA CALCULATED	AcC
RECORD DIMENSION	100'
SCALED DIMENSION	100'S
MATCH LINE	M.L.
WATER	W
EXEMPT PROPERTY	E
SUBDIVISION LOT NO.	2
BUILDING	
RIGHT OF WAY/ACCESS	R/W
COMMON OWNERSHIP	
WETLANDS	

SCALE 1" = 100'

FEET 50 0 100 200 300

METERS 25 0 25 50 75

REVISED TO : JANUARY 1, 2014

PROPERTY MAPS

WESTMINSTER

MASSACHUSETTS

INDEX DIAGRAM

157	158	159
178		176
180	181	182

GN

MAP NO. 177

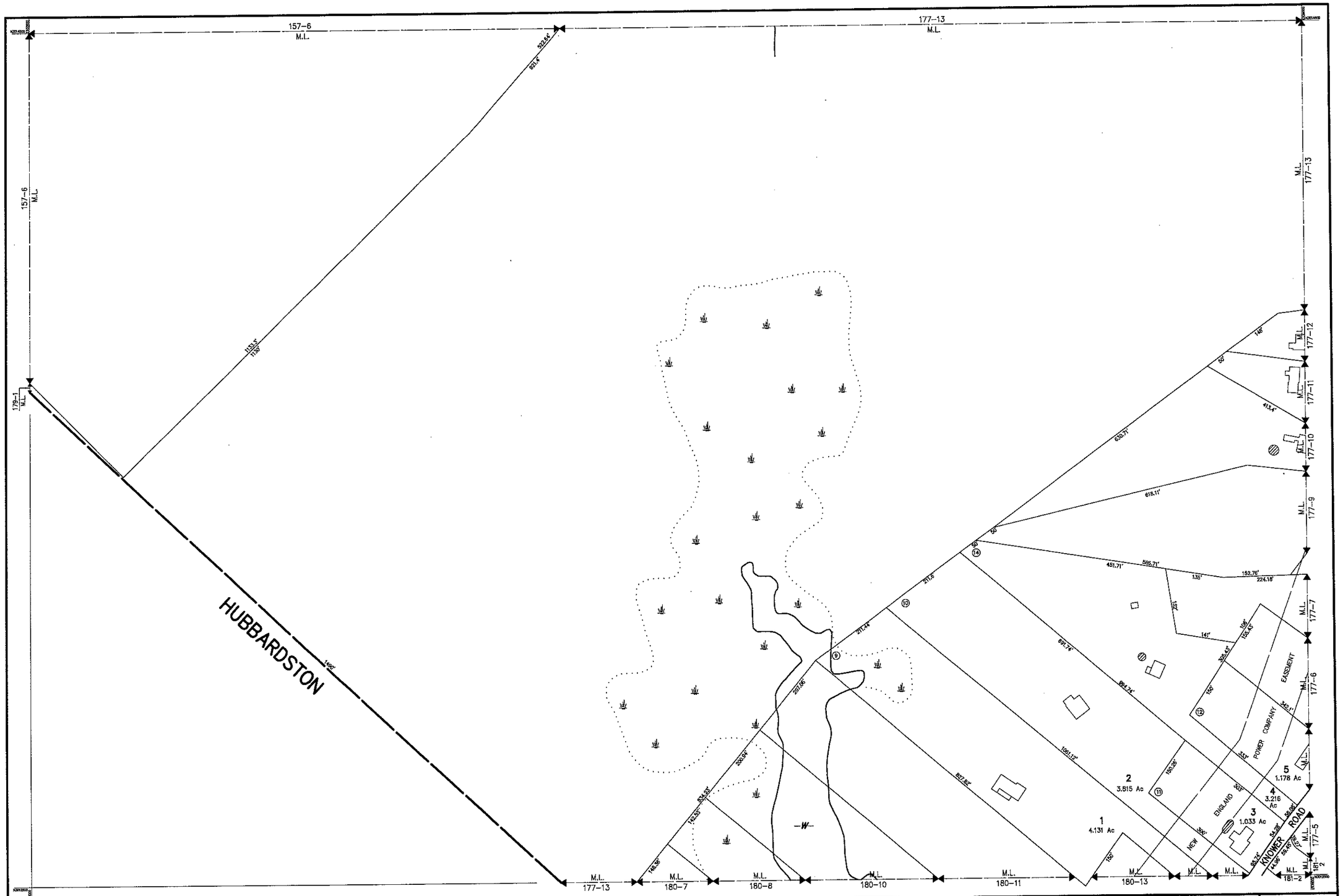

THIS MAP IS FOR ASSESSMENT PURPOSES. IT IS NOT VALID FOR LEGAL DESCRIPTION OR CONVEYANCE.

THE HORIZONTAL DATUM IS THE MASSACHUSETTS STATE PLANE COORDINATE SYSTEM, NAD 83.

PHOTOGRAPHY DATE: DECEMBER 8, 1999

COMPLETION DATE: MAY 1, 2001

PRODUCED IN 2000 BY

CAI Technologies

Precision Mapping, Geospatial Solutions

11 PLEASANT STREET, LITTLETON, NH 03561
800.322.4540 - WWW.CAI-TECH.COM

LEGEND

AREA SURVEYED . . . . . Ac
AREA CALCULATED . . . . . AcC
RECORD DIMENSION . . . . . 100'
SCALED DIMENSION . . . . . 100'S
MATCH LINE . . . . . M.L.
WATER . . . . . -W-

EXEMPT PROPERTY. . . . . (E)
SUBDIVISION LOT NO. . . . . (2)
BUILDING . . . . . .
RIGHT OF WAY/ACCESS . . . . . R/W
COMMON OWNERSHIP. . . . . <>
WETLANDS . . . . . .

FEET 50 0 100 200 300
SCALE 1" = 100'
25 0 25 50 75
METERS

REVISED TO : JANUARY 1, 2014

PROPERTY MAPS

WESTMINSTER

MASSACHUSETTS

INDEX DIAGRAM

156	157	158
179		177
	180	181

GN

MAP NO. 178

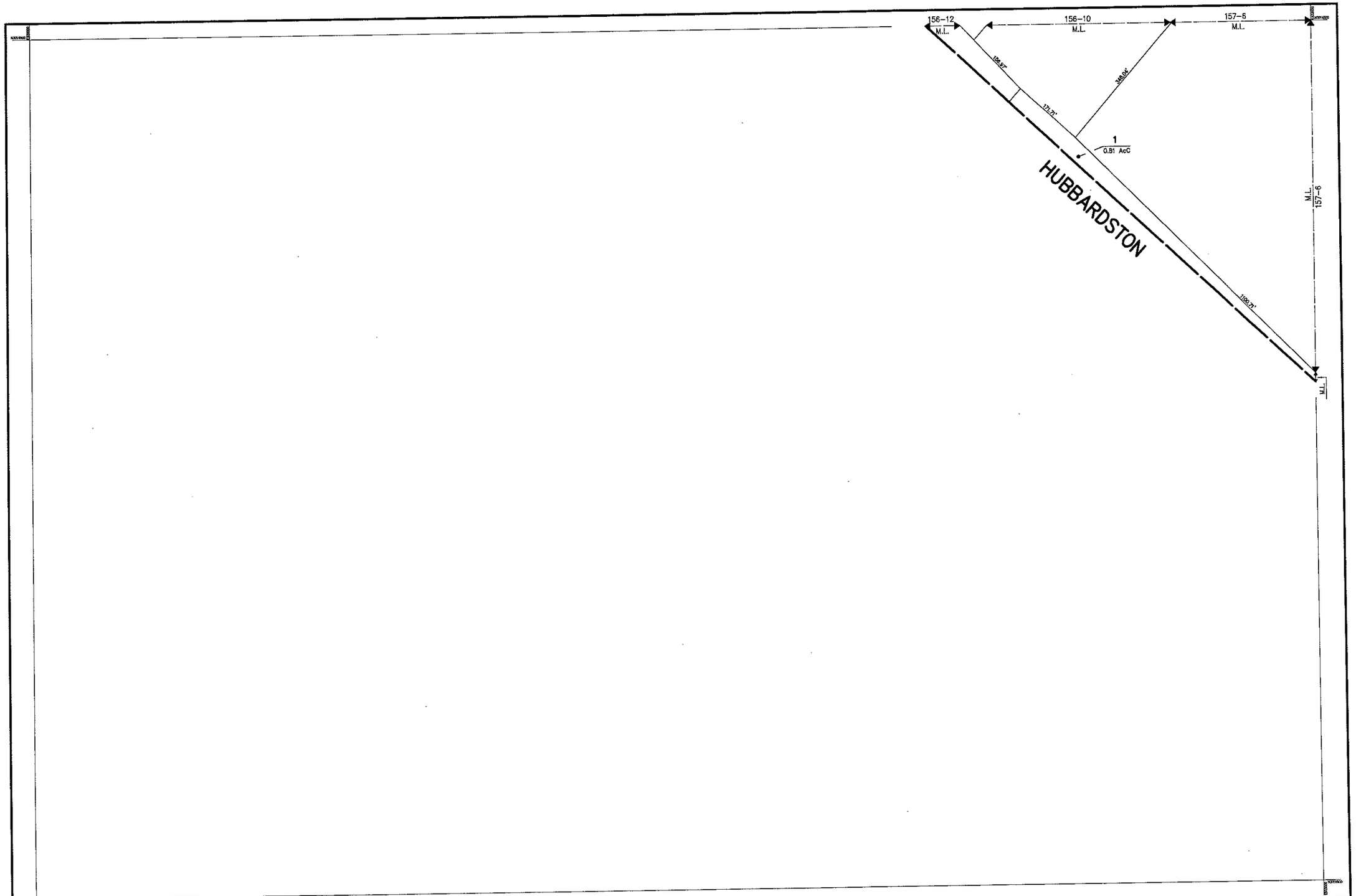

THIS MAP IS FOR ASSESSMENT PURPOSES. IT IS NOT VALID FOR LEGAL DESCRIPTION OR CONVEYANCE.

THE HORIZONTAL DATUM IS THE MASSACHUSETTS STATE PLANE COORDINATE SYSTEM, NAD 83.

PHOTOGRAPHY DATE: DECEMBER 8, 1999

COMPLETION DATE: MAY 1, 2001

PRODUCED IN 2000 BY

CAI Technologies
Premier Mapping, Geospatial Solutions

11 PLEASANT STREET, LITTLETON, NH 03561
800.322.4540 - WWW.CAI-TECH.COM

LEGEND

AREA SURVEYED . . . . . Ac
AREA CALCULATED . . . . . AcC
RECORD DIMENSION . . . . . 100'
SCALED DIMENSION . . . . . 100'S
MATCH LINE . . . . . M.L.
WATER . . . . . W

EXEMPT PROPERTY. . . . . (E)
SUBDIVISION LOT NO. . . . . (2)
BUILDING. . . . . .
RIGHT OF WAY/ACCESS . . . . R/W
COMMON OWNERSHIP. . . . . .
WETLANDS . . . . . W

SCALE 1" = 100'

FEET 50 0 100 200 300

25 0 25 50 75

METERS

REVISED TO : JANUARY 1, 2014

PROPERTY MAPS

WESTMINSTER

MASSACHUSETTS

INDEX DIAGRAM

156 157 178 180

EN

MAP NO.

179

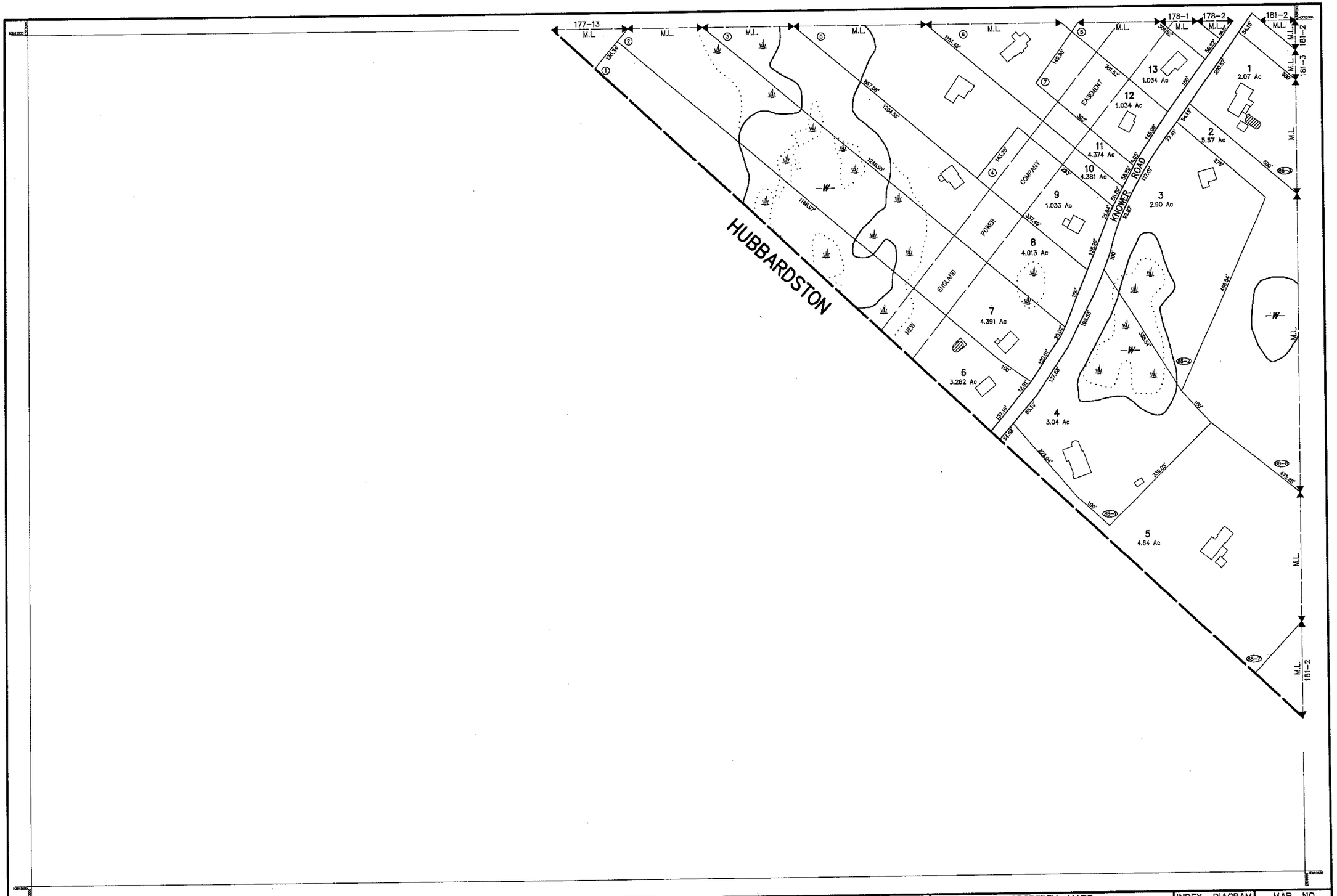

THIS MAP IS FOR ASSESSMENT PURPOSES. IT IS NOT VALID FOR LEGAL DESCRIPTION OR CONVEYANCE.

THE HORIZONTAL DATUM IS THE MASSACHUSETTS STATE PLANE COORDINATE SYSTEM, NAD 83.

PHOTOGRAPHY DATE: DECEMBER 8, 1999

COMPLETION DATE: MAY 1, 2001

PRODUCED IN 2000 BY

CAI Technologies
Precision Mapping, Geospatial Solutions

11 PLEASANT STREET, LITTLETON, NH 03561
800.322.4540 - WWW.CAI-TECH.COM

LEGEND

AREA SURVEYED . . . . . Ac
AREA CALCULATED . . . . . AcC
RECORD DIMENSION . . . . . 100'
SCALED DIMENSION . . . . . 100'S
MATCH LINE . . . . . M.L.
WATER . . . . . -W-

EXEMPT PROPERTY. . . . . (E)
SUBDIVISION LOT NO. . . . . (2)
BUILDING . . . . . BLDG
RIGHT OF WAY/ACCESS . . . . . R/W
COMMON OWNERSHIP. . . . . <>
WETLANDS . . . . . .

SCALE 1" = 100'

FEET 50 0 100 200 300

25 0 25 50 75 METERS

REVISED TO : JANUARY 1, 2014

PROPERTY MAPS

WESTMINSTER

MASSACHUSETTS

INDEX DIAGRAM

179 178 177 181 193

GN

MAP NO. 180

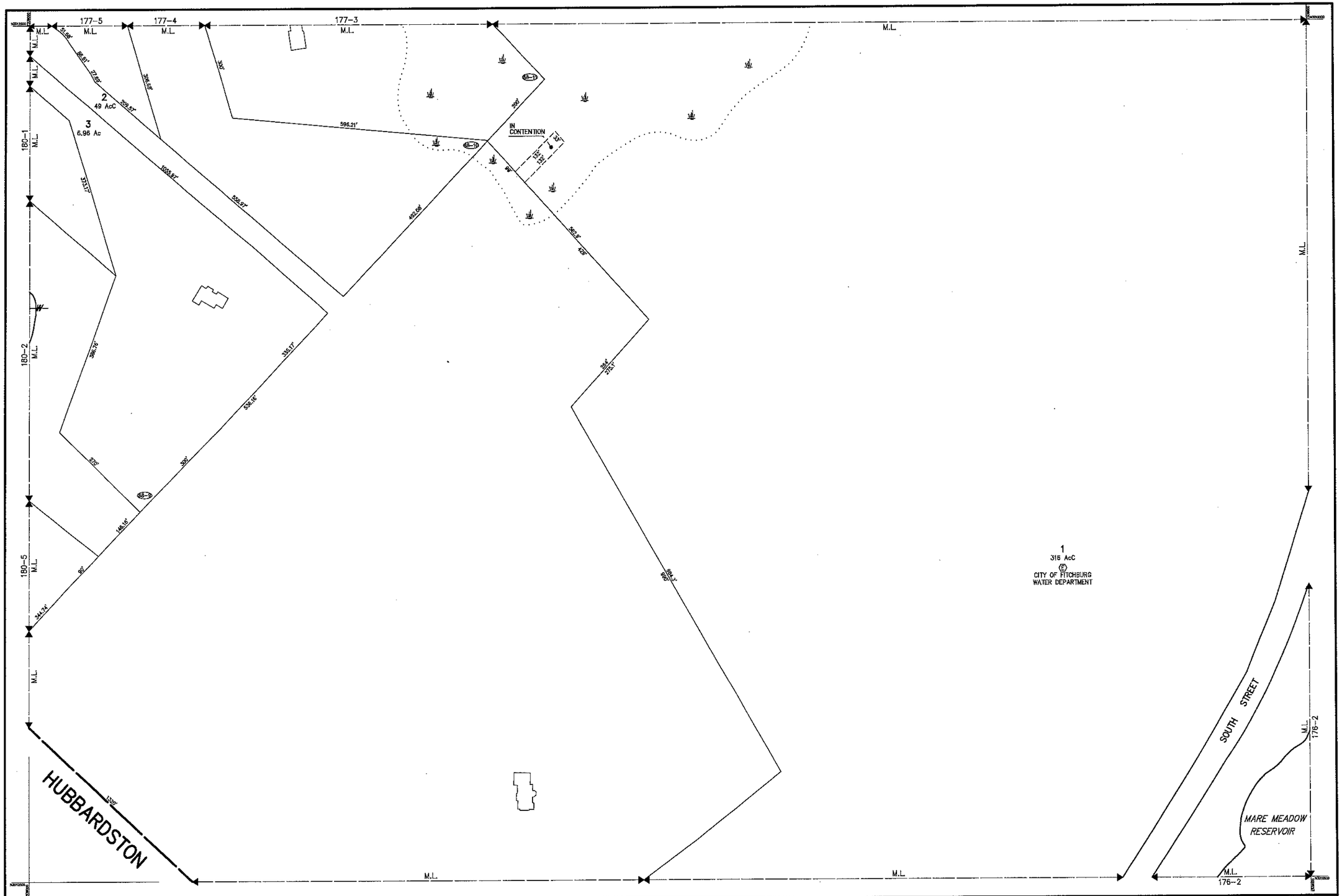

THIS MAP IS FOR ASSESSMENT PURPOSES. IT IS NOT VALID FOR LEGAL DESCRIPTION OR CONVEYANCE.

THE HORIZONTAL DATUM IS THE MASSACHUSETTS STATE PLANE COORDINATE SYSTEM, NAD 83.

PHOTOGRAPHY DATE: DECEMBER 8, 1999

COMPLETION DATE: MAY 1, 2001

PRODUCED IN 2000 BY

CAI Technologies
Precision Mapping, Geospatial Solutions

11 PLEASANT STREET, LITTLETON, MA 01460
800.322.4940 · WWW.CAI-TECH.COM

LEGEND

AREA SURVEYED . . . . . Ac
AREA CALCULATED . . . . . AcC
RECORD DIMENSION . . . . . 100'
SCALED DIMENSION . . . . . 100'S
MATCH LINE . . . . . M.L.
WATER . . . . . W

EXEMPT PROPERTY. . . . . E
SUBDIVISION LOT NO. 2
BUILDING. . . . . .
RIGHT OF WAY/ACCESS . . . . . R/W
COMMON OWNERSHIP. . . . . .
WETLANDS. . . . . .

SCALE 1" = 100'

FEET: 50 0 100 200 300

METERS: 25 0 25 50 75

REVISED TO : JANUARY 1, 2014

PROPERTY MAPS

WESTMINSTER

MASSACHUSETTS

INDEX DIAGRAM

178	177	176
180		182
	193	192

GN

MAP NO.

181

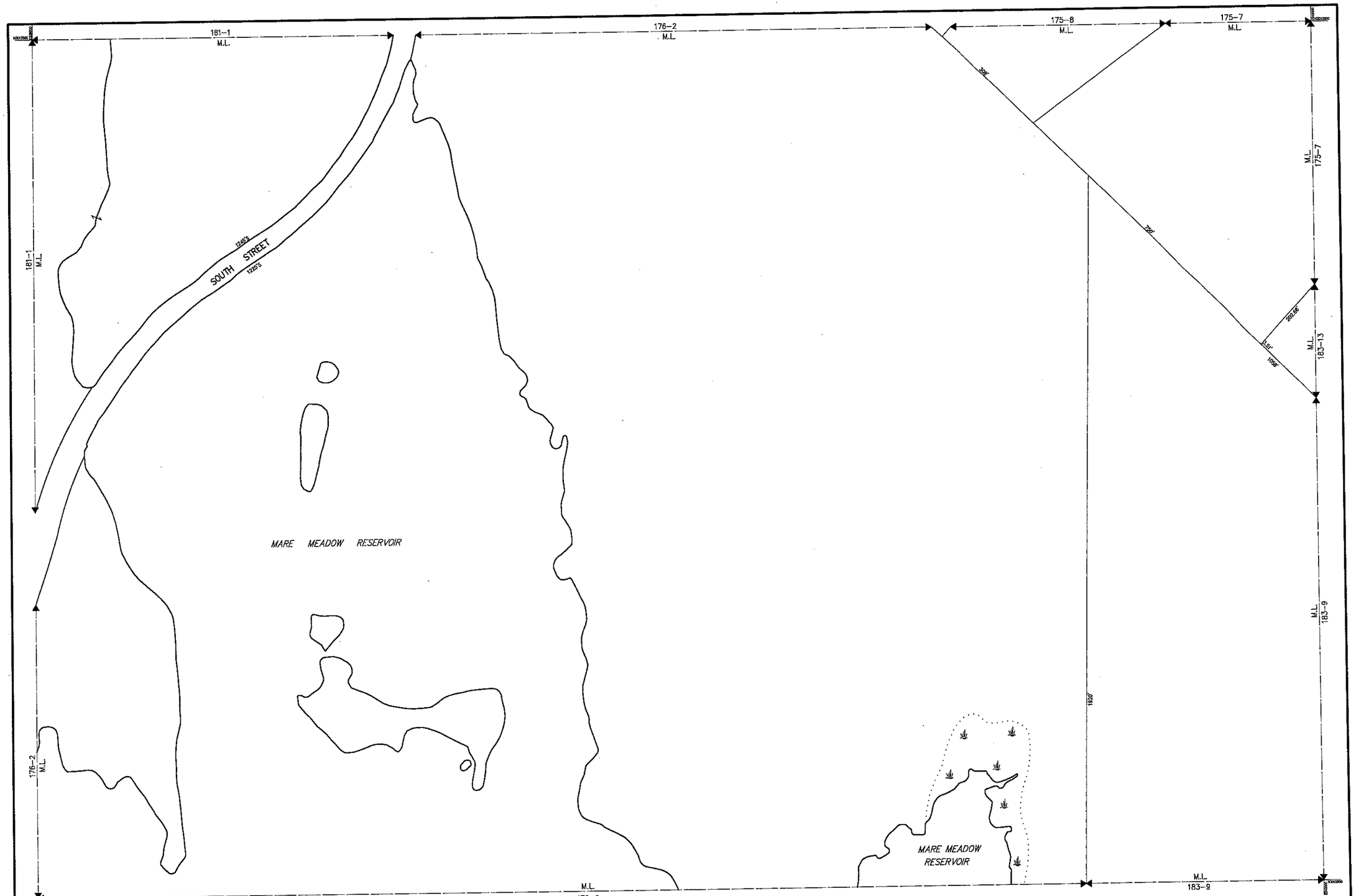

THIS MAP IS FOR ASSESSMENT PURPOSES. IT IS NOT VALID FOR LEGAL DESCRIPTION OR CONVEYANCE.

THE HORIZONTAL DATUM IS THE MASSACHUSETTS STATE PLANE COORDINATE SYSTEM, NAD 83.

PHOTOGRAPHY DATE: DECEMBER 8, 1999

COMPLETION DATE: MAY 1, 2001

PRODUCED IN 2000 BY

CAI Technologies
Precision Mapping, Geospatial Solutions

11 PLEASANT STREET, LITTLETON, NH 03561
800.522.4540 - WWW.CAI-TECH.COM

LEGEND

AREA SURVEYED . . . . . Ac
AREA CALCULATED . . . . . AcC
RECORD DIMENSION . . . . . 100'
SCALED DIMENSION . . . . . 100'S
MATCH LINE . . . . . M.L.
WATER . . . . . W

EXEMPT PROPERTY. . . . . (E)
SUBDIVISION LOT NO. . . . . (2)
BUILDING . . . . . B
RIGHT OF WAY/ACCESS . . . . . R/W
COMMON OWNERSHIP. C
WETLANDS. . . . . W

SCALE 1" = 100'

FEET 50 0 100 200 300

25 0 25 50 75 METERS

REVISED TO : JANUARY 1, 2014

PROPERTY MAPS

WESTMINSTER

MASSACHUSETTS

INDEX DIAGRAM

177	176	175
181		183
193	192	191

GN N

MAP NO.

182

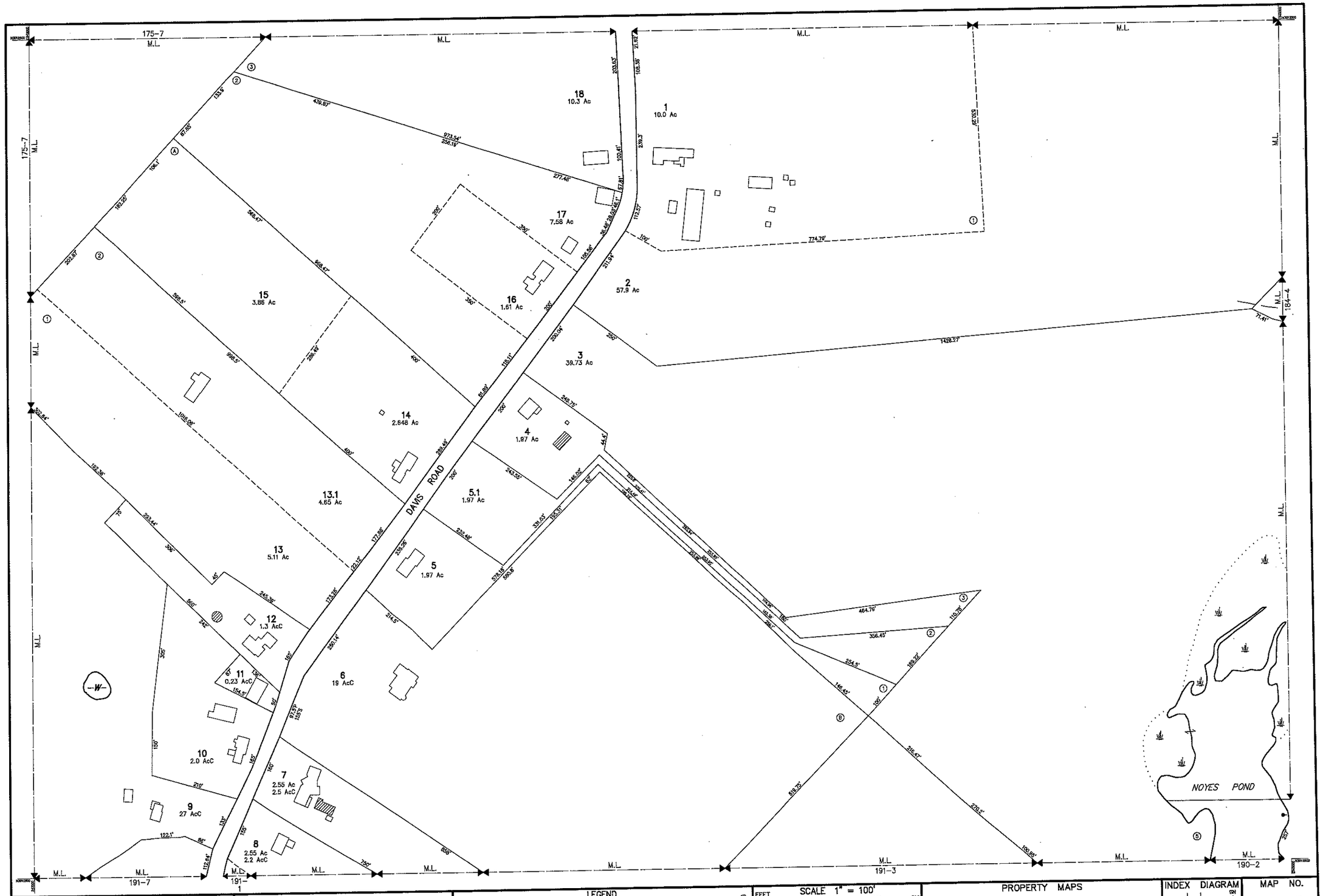

THIS MAP IS FOR ASSESSMENT PURPOSES. IT IS NOT VALID FOR LEGAL DESCRIPTION OR CONVEYANCE.

THE HORIZONTAL DATUM IS THE MASSACHUSETTS STATE PLANE COORDINATE SYSTEM, NAD 83.

PHOTOGRAPHY DATE: DECEMBER 8, 1999

COMPLETION DATE: MAY 1, 2001

PRODUCED IN 2000 BY

CAI Technologies
Permanent Mapping Geospatial Solutions

11 PLEASANT STREET, LITTLETON, NH 03561
800.322.4540 - WWW.CAI-TECH.COM

LEGEND

AREA SURVEYED . . . . . Ac
AREA CALCULATED . . . . . AcC
RECORD DIMENSION . . . . . 100'
SCALED DIMENSION . . . . . 100'S
MATCH LINE . . . . . M.L.
WATER . . . . . -W-

EXEMPT PROPERTY . . . . . E
SUBDIVISION LOT NO. 2
BUILDING . . . . . .
RIGHT OF WAY/ACCESS . . . . . R/W
COMMON OWNERSHIP . . . . . .
WETLANDS . . . . . .

SCALE 1" = 100'

FEET 50 0 100 200 300

METERS 25 0 25 50 75

REVISED TO : JANUARY 1, 2014

PROPERTY MAPS

WESTMINSTER

MASSACHUSETTS

INDEX DIAGRAM

176	175	174
182		184
192	191	190

MAP NO.

183

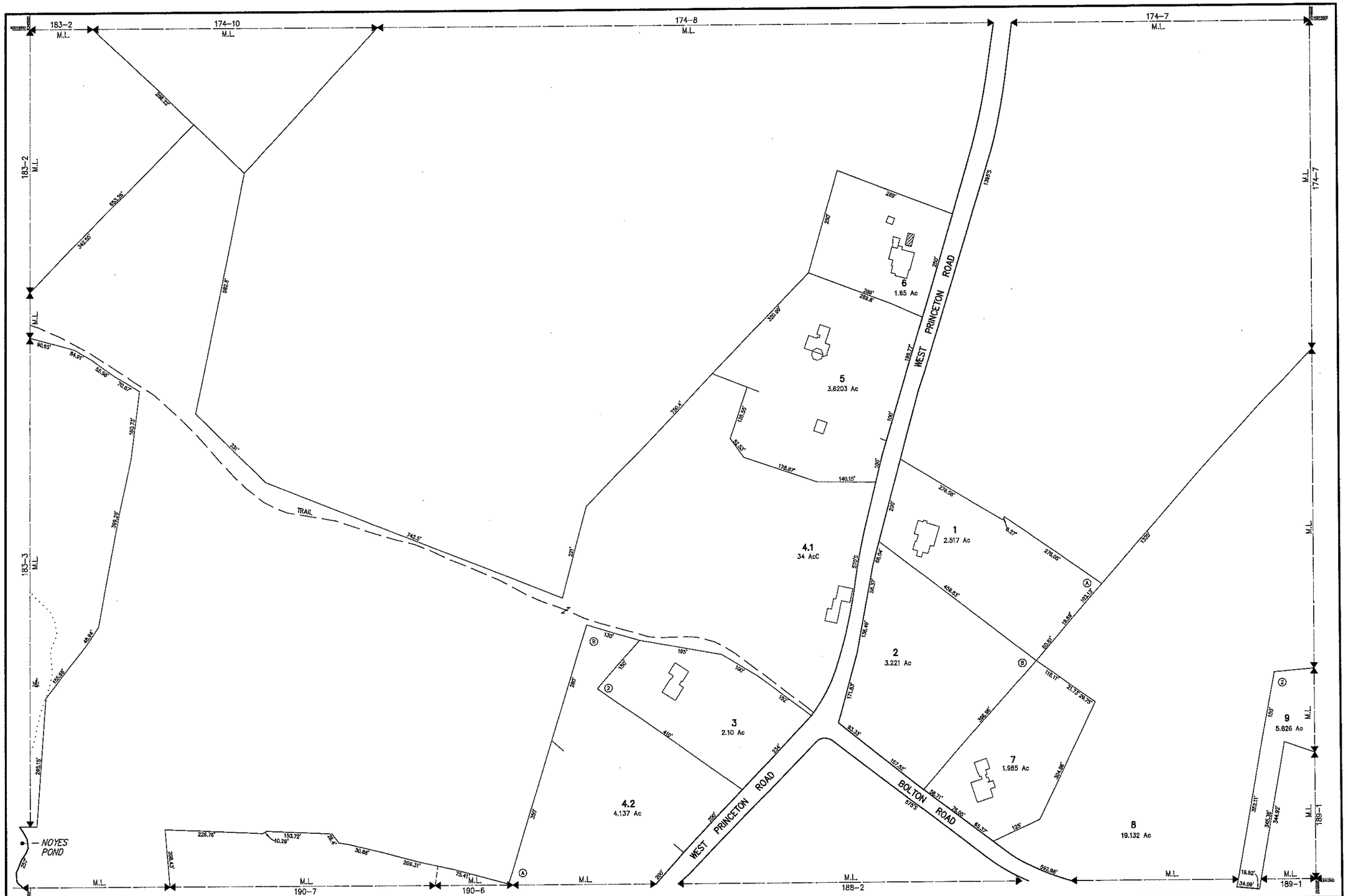

THIS MAP IS FOR ASSESSMENT PURPOSES. IT IS NOT VALID FOR LEGAL DESCRIPTION OR CONVEYANCE.

THE HORIZONTAL DATUM IS THE MASSACHUSETTS STATE PLANE COORDINATE SYSTEM, NAD 83.

PHOTOGRAPHY DATE: DECEMBER 8, 1999

COMPLETION DATE: MAY 1, 2001

PRODUCED IN 2000 BY

CAI Technologies
Precision Mapping, Geospatial Solutions
11 PLEASANT STREET, LITTLETON, NH 03561
800.322.4540 - WWW.CAI-TECH.COM

LEGEND

AREA SURVEYED	Ac
AREA CALCULATED	AcC
RECORD DIMENSION	100'
SCALED DIMENSION	100'S
MATCH LINE	M.L.
WATER	W
EXEMPT PROPERTY	E
SUBDIVISION LOT NO.	2
BUILDING	
RIGHT OF WAY/ACCESS	R/W
COMMON OWNERSHIP	
WETLANDS	

SCALE 1" = 100'

FEET 50 0 100 200 300

METERS 25 0 25 50 75

REVISED TO : JANUARY 1, 2014

PROPERTY MAPS

WESTMINSTER

MASSACHUSETTS

INDEX DIAGRAM

175	174	173
183		185
191	190	189

GN

MAP NO. 184

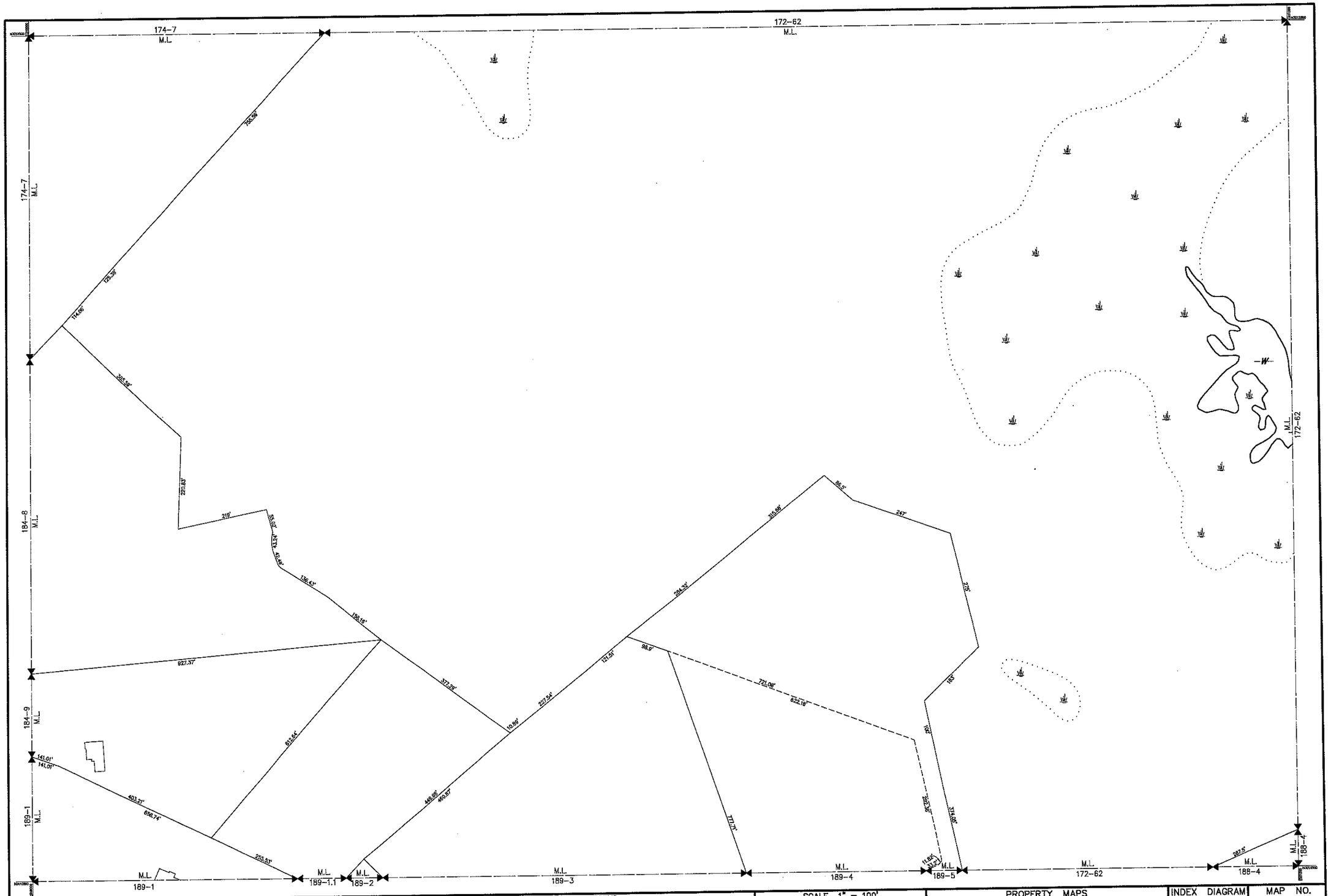

THIS MAP IS FOR ASSESSMENT PURPOSES. IT IS NOT VALID FOR LEGAL DESCRIPTION OR CONVEYANCE.

THE HORIZONTAL DATUM IS THE MASSACHUSETTS STATE PLANE COORDINATE SYSTEM, NAD 83.

PHOTOGRAPHY DATE: DECEMBER 8, 1999

COMPLETION DATE: MAY 1, 2001

PRODUCED IN 2000 BY

CAI Technologies
Precision Mapping Geospatial Solutions
11 PLEASANT STREET, LITTLETON, NH 03561
800.322.4540 - WWW.CAI-TECH.COM

LEGEND

AREA SURVEYED . . . . . Ac
AREA CALCULATED . . . . . AcC
RECORD DIMENSION . . . . . 100'
SCALED DIMENSION . . . . . 100'S
MATCH LINE . . . . . M.L.
WATER . . . . . W

EXEMPT PROPERTY . . . . . E
SUBDIVISION LOT NO. 2
BUILDING . . . . .
RIGHT OF WAY/ACCESS . . . . . R/W
COMMON OWNERSHIP . . . . .
WETLANDS . . . . .

SCALE 1" = 100'

FEET 50 0 100 200 300

METERS 25 0 25 50 75

REVISED TO : JANUARY 1, 2014

PROPERTY MAPS

WESTMINSTER

MASSACHUSETTS

INDEX DIAGRAM

174	173	172
184		186
190	189	188

GR

MAP NO.

185

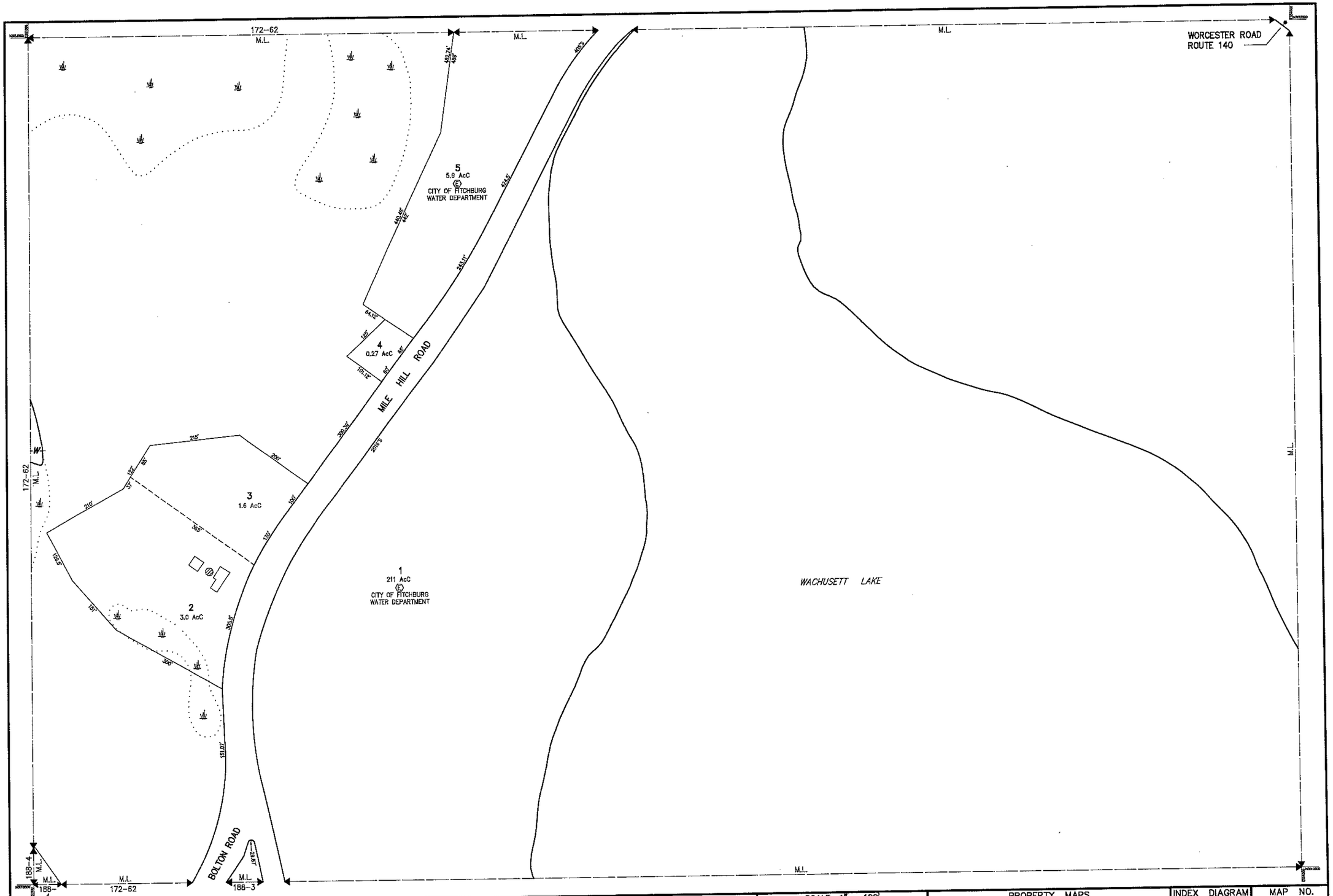

THIS MAP IS FOR ASSESSMENT PURPOSES. IT IS NOT VALID FOR LEGAL DESCRIPTION OR CONVEYANCE.

THE HORIZONTAL DATUM IS THE MASSACHUSETTS STATE PLANE COORDINATE SYSTEM, NAD 83.

PHOTOGRAPHY DATE: DECEMBER 8, 1999

COMPLETION DATE: MAY 1, 2001

PRODUCED IN 2000 BY

CAI Technologies
Precision Mapping, Geospatial Solutions
14 PLEASANT STREET, LITTLETON, NH 03561
800.322.4640 - WWW.CAI-TECH.COM

LEGEND

AREA SURVEYED . . . . . Ac
AREA CALCULATED . . . . . AcC
RECORD DIMENSION . . . . . 100'
SCALED DIMENSION . . . . . 100'S
MATCH LINE . . . . . M.L.
WATER . . . . . W

EXEMPT PROPERTY. . . . . (E)
SUBDIVISION LOT NO. . . . . (2)
BUILDING . . . . . .
RIGHT OF WAY/ACCESS . . . . . R/W
COMMON OWNERSHIP. . . . . .
WETLANDS . . . . . .

FEET SCALE 1" = 100'
50 0 100 200 300
25 0 25 50 75
METERS

REVISED TO : JANUARY 1, 2014

PROPERTY MAPS

WESTMINSTER

MASSACHUSETTS

INDEX DIAGRAM

173	172	171
185		187
189	188	

GN

MAP NO. 186

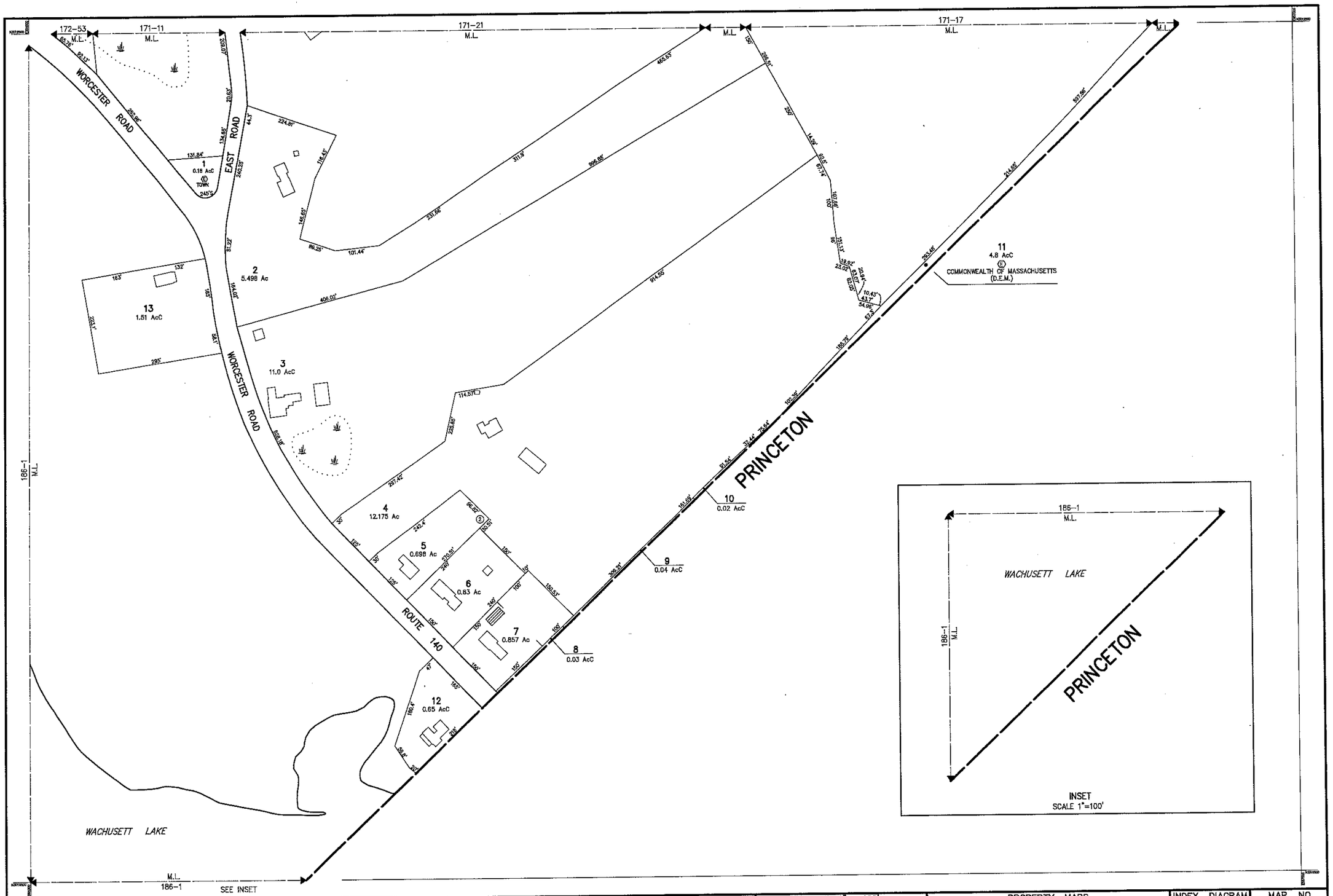

THIS MAP IS FOR ASSESSMENT PURPOSES. IT IS NOT VALID FOR LEGAL DESCRIPTION OR CONVEYANCE.

THE HORIZONTAL DATUM IS THE MASSACHUSETTS STATE PLANE COORDINATE SYSTEM, NAD 83.

PHOTOGRAPHY DATE: DECEMBER 8, 1999

COMPLETION DATE: MAY 1, 2001

PRODUCED IN 2000 BY

CAI Technologies
Precision Mapping, Geospatial Solutions

11 PLEASANT STREET, LITTLETON, NH 03561
800.322.4540 - WWW.CAITECH.COM

LEGEND

AREA SURVEYED . . . . . Ac
AREA CALCULATED . . . . . AcC
RECORD DIMENSION . . . . . 100'
SCALED DIMENSION . . . . . 100'S
MATCH LINE . . . . . M.L.
WATER . . . . . W

EXEMPT PROPERTY . . . . . E
SUBDIVISION LOT NO. 2
BUILDING . . . . . .
RIGHT OF WAY/ACCESS . . . . . 50'
COMMON OWNERSHIP . . . . . .
WETLANDS . . . . . .

SCALE 1" = 100'

FEET: 50 0 100 200 300

METERS: 25 0 25 50 75

REVISED TO : JANUARY 1, 2014

PROPERTY MAPS

WESTMINSTER

MASSACHUSETTS

INDEX DIAGRAM

172 171 170
186
188

GN

MAP NO. 187

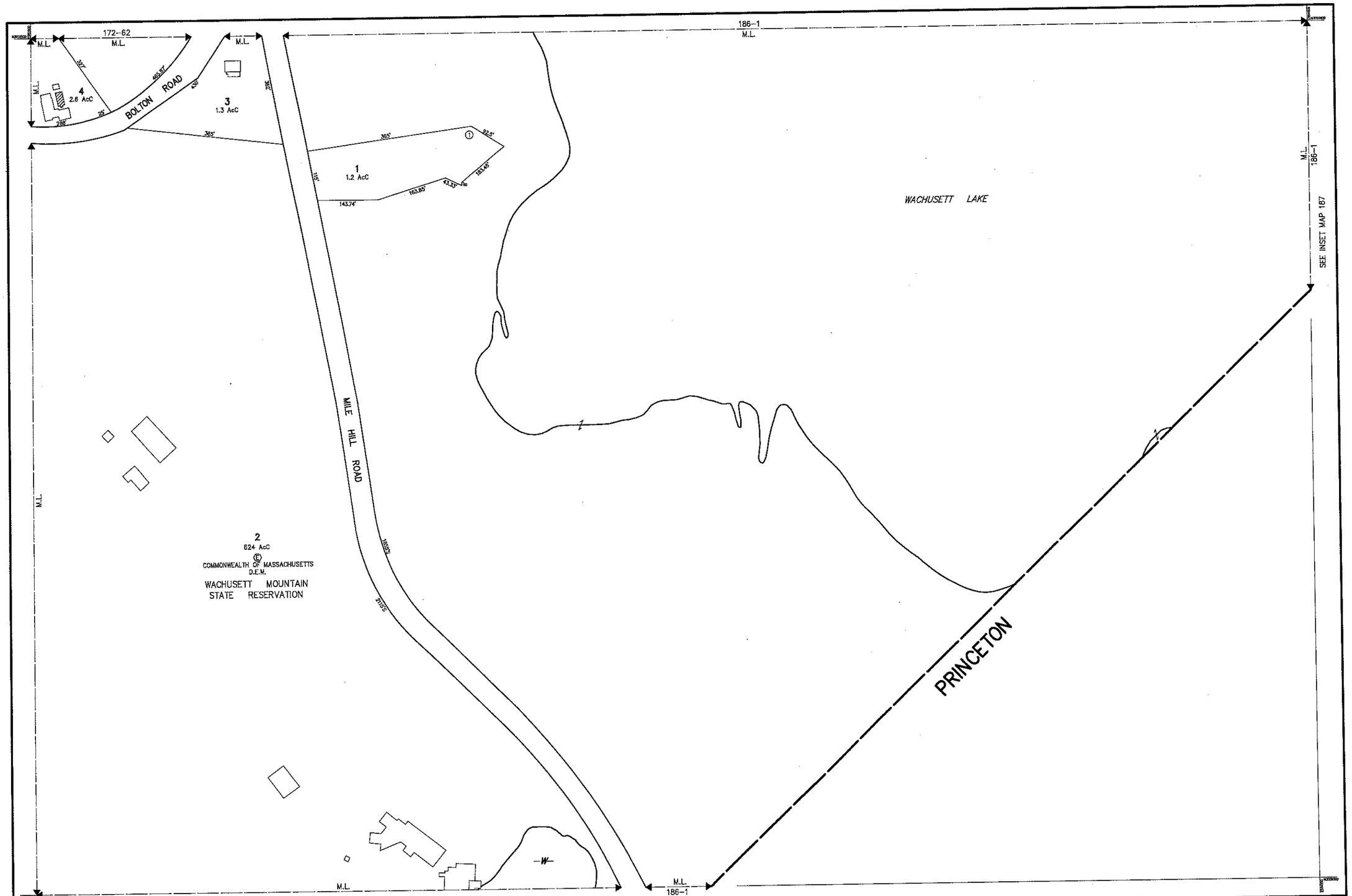

THIS MAP IS FOR ASSESSMENT PURPOSES. IT IS NOT VALID FOR LEGAL DESCRIPTION OR CONVEYANCE.

THE HORIZONTAL DATUM IS THE MASSACHUSETTS STATE PLANE COORDINATE SYSTEM, NAD 83.

PHOTOGRAPHY DATE: DECEMBER 8, 1999

COMPLETION DATE: MAY 1, 2001

PRODUCED IN 2000 BY

CAI Technologies

Precision Mapping, Geospatial Solutions

11 PLEASANT STREET, LITTLETON, NH 03561
800.322.4540 - WWW.CAI-TECH.COM

LEGEND

AREA SURVEYED . . . . . AcC
AREA CALCULATED . . . . . AcC
RECORD DIMENSION . . . . . 100'
SCALED DIMENSION . . . . . 100'S
MATCH LINE . . . . . M.L.
WATER . . . . . W

EXEMPT PROPERTY . . . . . E
SUBDIVISION LOT NO. 2
BUILDING . . . . . .
RIGHT OF WAY/ACCESS . . . . . R/W
COMMON OWNERSHIP . . . . . .
WETLANDS . . . . . .

SCALE 1" = 100'

FEET 50 0 100 200 300

METERS 25 0 25 50 75

REVISED TO : JANUARY 1, 2014

PROPERTY MAPS

WESTMINSTER

MASSACHUSETTS

INDEX DIAGRAM

185	186	187
189		
197	198	

ON N

MAP NO.

188

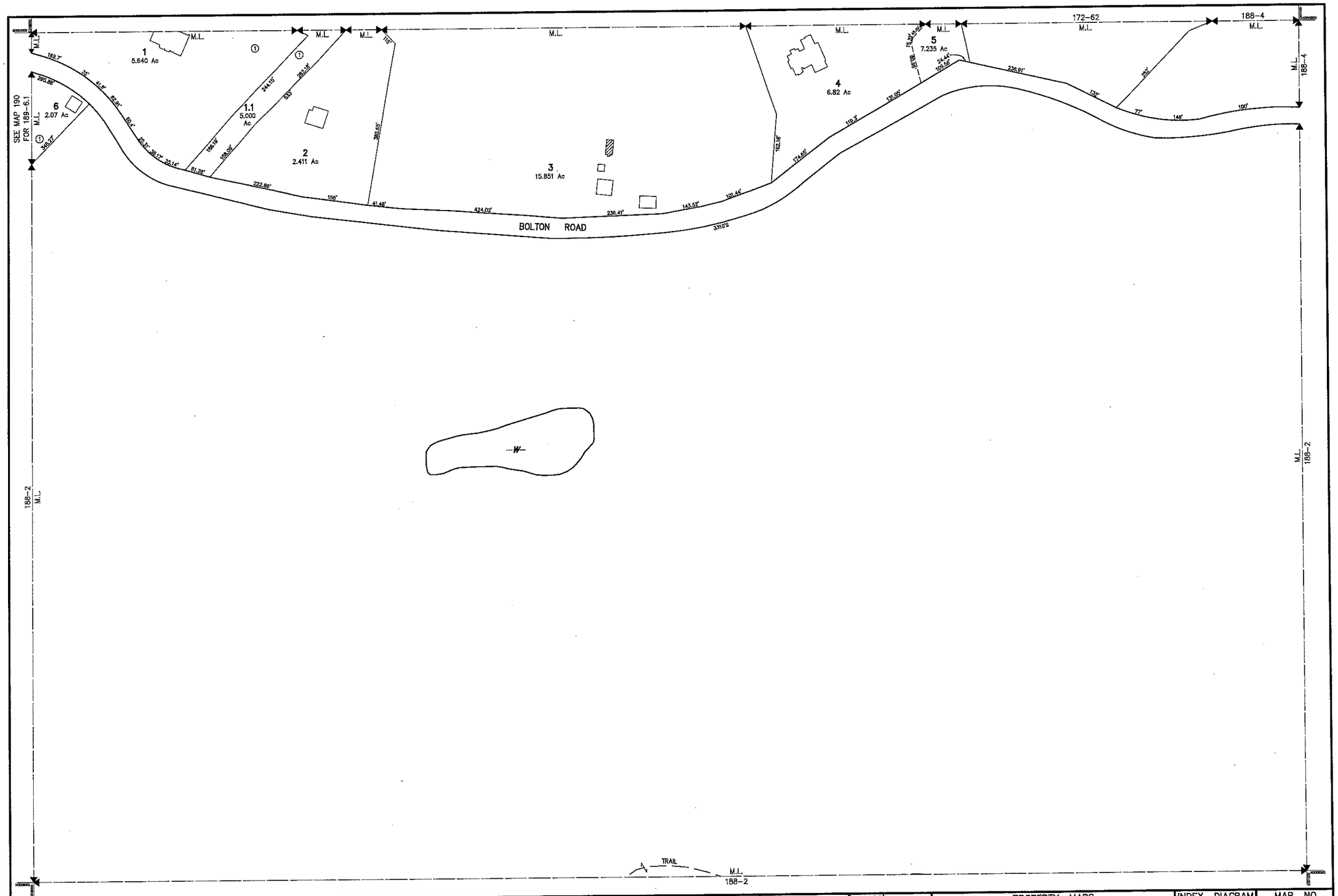

THIS MAP IS FOR ASSESSMENT PURPOSES. IT IS NOT VALID FOR LEGAL DESCRIPTION OR CONVEYANCE.

THE HORIZONTAL DATUM IS THE MASSACHUSETTS STATE PLANE COORDINATE SYSTEM, NAD 83.

PHOTOGRAPHY DATE: DECEMBER 8, 1999

COMPLETION DATE: MAY 1, 2001

PRODUCED IN 2000 BY

CAI Technologies

Precision Mapping, Geospatial Solutions

11 PLEASANT STREET, LITTLETON, NH 03561
800.322.4540 - WWW.CAI-TECH.COM

LEGEND

AREA SURVEYED . . . . . Ac
AREA CALCULATED . . . . . AcC
RECORD DIMENSION . . . . . 100'
SCALED DIMENSION . . . . . 100'S
MATCH LINE . . . . . M.L.
WATER . . . . . W

EXEMPT PROPERTY . . . . . E
SUBDIVISION LOT NO. 2
BUILDING . . . . . B/M
RIGHT OF WAY/ACCESS . . . . . R/W
COMMON OWNERSHIP C
WETLANDS . . . . . W

SCALE 1" = 100'

FEET 50 0 100 200 300

METERS 25 0 25 50 75

REVISED TO : JANUARY 1, 2014

PROPERTY MAPS

WESTMINSTER

MASSACHUSETTS

INDEX DIAGRAM

184	185	186
190		188
196	197	198

GN

MAP NO.

189

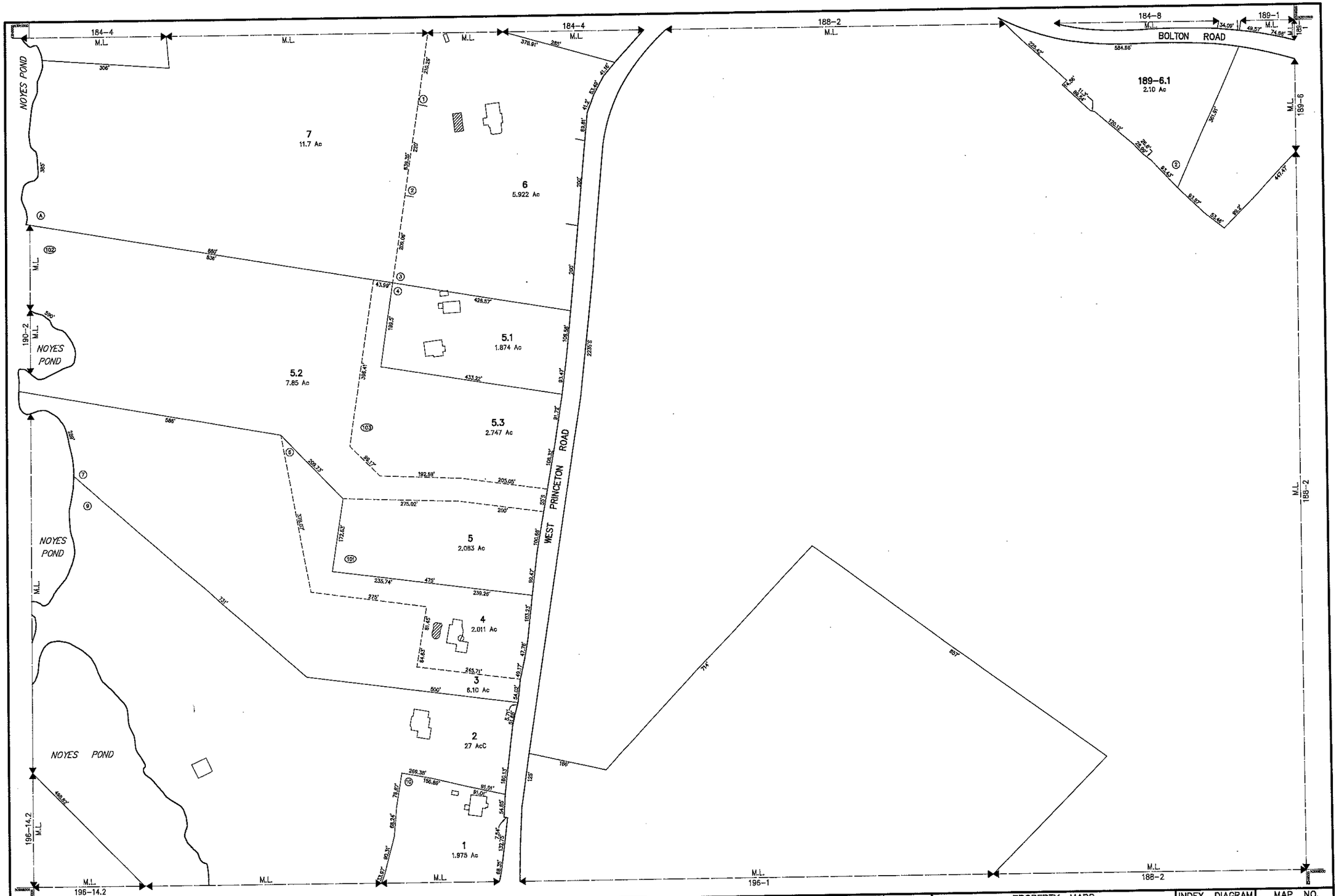

THIS MAP IS FOR ASSESSMENT PURPOSES. IT IS NOT VALID FOR LEGAL DESCRIPTION OR CONVEYANCE.

THE HORIZONTAL DATUM IS THE MASSACHUSETTS STATE PLANE COORDINATE SYSTEM, NAD 83.

PHOTOGRAPHY DATE: DECEMBER 8, 1999

COMPLETION DATE: MAY 1, 2001

PRODUCED IN 2000 BY

CAI Technologies
Precision Mapping, Geospatial Solutions

11 PLEASANT STREET, LITTLETON, NH 03561
800.322.4540 - WWW.CAI-TECH.COM

LEGEND

AREA SURVEYED . . . . . Ac
AREA CALCULATED . . . . . AcC
RECORD DIMENSION . . . . . 100'
SCALED DIMENSION . . . . . 100'S
MATCH LINE . . . . . M.L.
WATER . . . . . W

EXEMPT PROPERTY . . . . . (E)
SUBDIVISION LOT NO. . . . . (2)
BUILDING . . . . . BLDG
RIGHT OF WAY/ACCESS . . . . . R/W
COMMON OWNERSHIP . . . . . CO
WETLANDS . . . . . W

SCALE 1" = 100'

FEET 50 0 100 200 300

METERS 25 0 25 50 75

REVISED TO : JANUARY 1, 2014

PROPERTY MAPS

WESTMINSTER

MASSACHUSETTS

INDEX DIAGRAM

183	184	185
191		189
195	196	197

MAP NO.

190

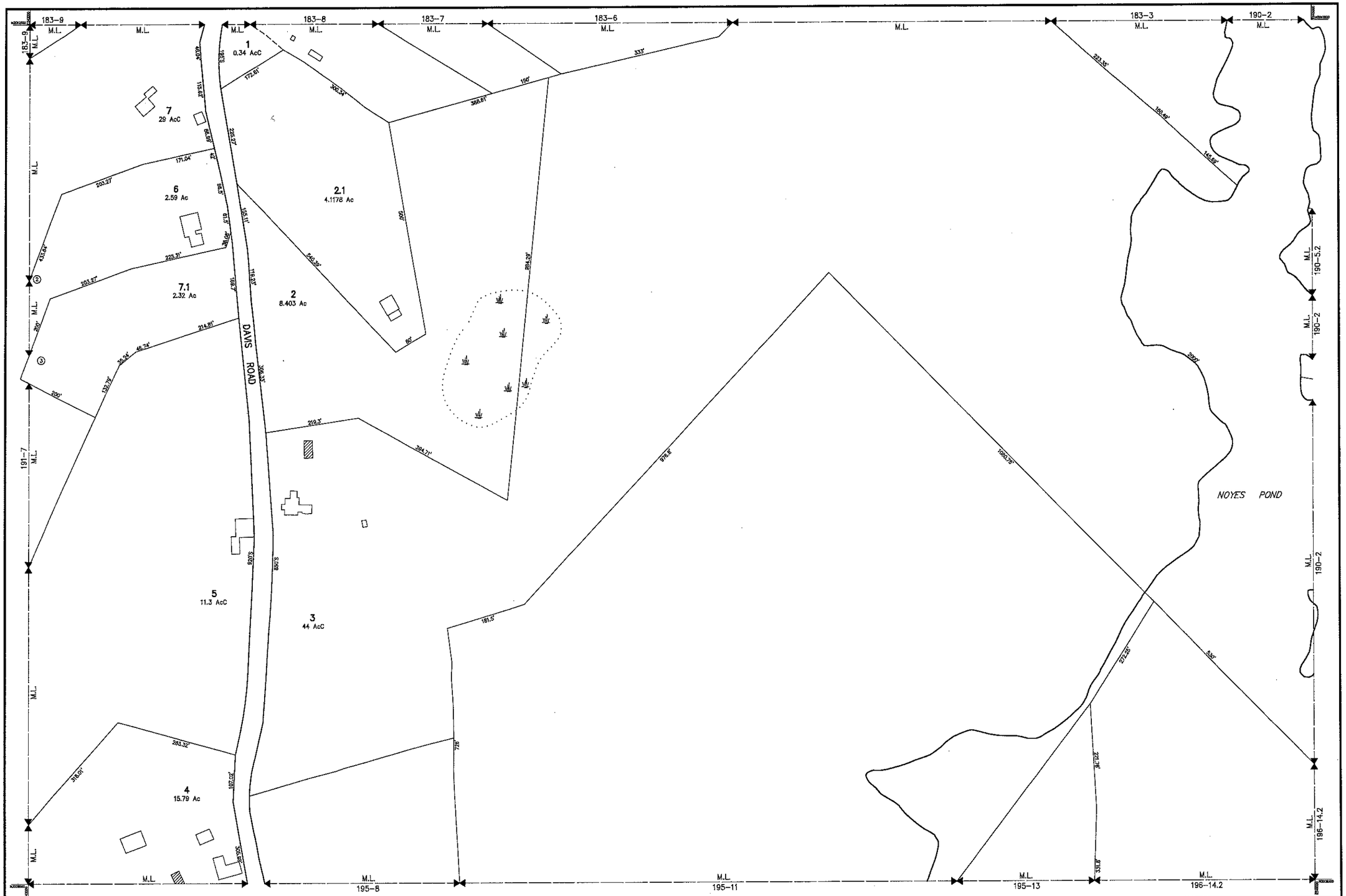

THIS MAP IS FOR ASSESSMENT PURPOSES. IT IS NOT VALID FOR LEGAL DESCRIPTION OR CONVEYANCE.

THE HORIZONTAL DATUM IS THE MASSACHUSETTS STATE PLANE COORDINATE SYSTEM, NAD 83.

PHOTOGRAPHY DATE: DECEMBER 8, 1999

COMPLETION DATE: MAY 1, 2001

PRODUCED IN 2000 BY

CAI Technologies

Precision Mapping. Geospatial Solutions

11 PLEASANT STREET, LITTLETON, NH 03561
800.322.4540 - WWW.CAI-TECH.COM

LEGEND

AREA SURVEYED . . . . . Ac
AREA CALCULATED . . . . . AcC
RECORD DIMENSION . . . . . 100'
SCALED DIMENSION . . . . . 100'S
MATCH LINE . . . . . M.L.
WATER . . . . . W

EXEMPT PROPERTY. . . . . E
SUBDIVISION LOT NO. 2
BUILDING. . . . . .
RIGHT OF WAY/ACCESS . . . . . R/W
COMMON OWNERSHIP. . . . . .
WETLANDS. . . . . .

FEET 50 0 100 200 300
SCALE 1" = 100'
25 0 25 50 75
METERS

REVISED TO : JANUARY 1, 2014

PROPERTY MAPS

WESTMINSTER

MASSACHUSETTS

INDEX DIAGRAM

182	183	184
192		190
194	195	196

MAP NO. 191

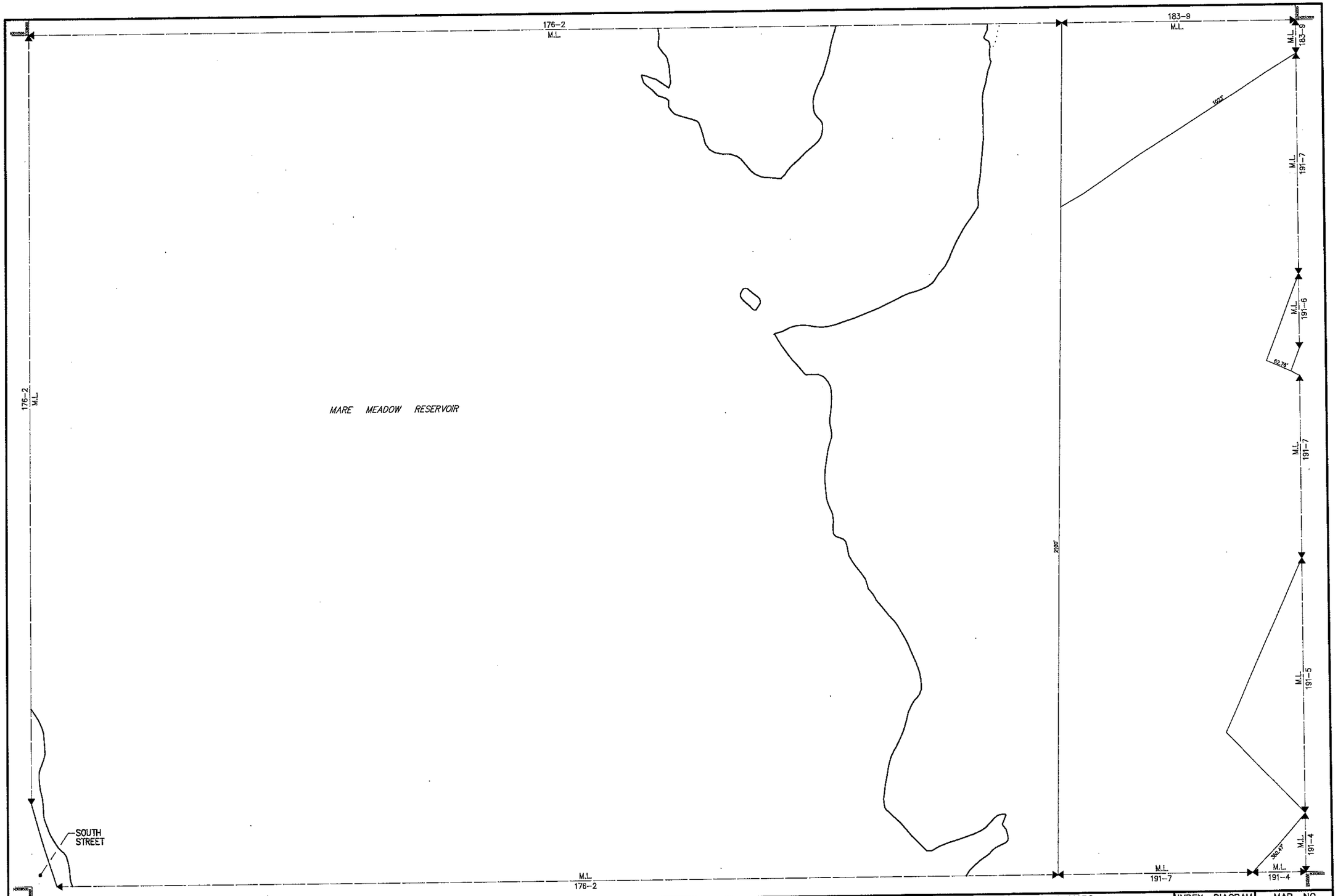

THIS MAP IS FOR ASSESSMENT PURPOSES. IT IS NOT VALID FOR LEGAL DESCRIPTION OR CONVEYANCE.

THE HORIZONTAL DATUM IS THE MASSACHUSETTS STATE PLANE COORDINATE SYSTEM, NAD 83.

PHOTOGRAPHY DATE: DECEMBER 8, 1999

COMPLETION DATE: MAY 1, 2001

PRODUCED IN 2000 BY

CAI Technologies
Precision Mapping, Geographic Solutions

11 PLEASANT STREET, LITTLETON, NH 03561
800.322.4640 - WWW.CAI-TECH.COM

LEGEND

AREA SURVEYED	Ac	EXEMPT PROPERTY	E
AREA CALCULATED	AcC	SUBDIVISION LOT NO.	2
RECORD DIMENSION	100'	BUILDING	
SCALED DIMENSION	100'S	RIGHT OF WAY/ACCESS	R/W
MATCH LINE	M.L.	COMMON OWNERSHIP	
WATER	W	WETLANDS	W

SCALE 1" = 100'

FEET 50 0 100 200 300

METERS 25 0 25 50 75

REVISED TO : JANUARY 1, 2014

PROPERTY MAPS

WESTMINSTER

MASSACHUSETTS

INDEX DIAGRAM

181	182	183
193		191
	194	195

GN

MAP NO.

192

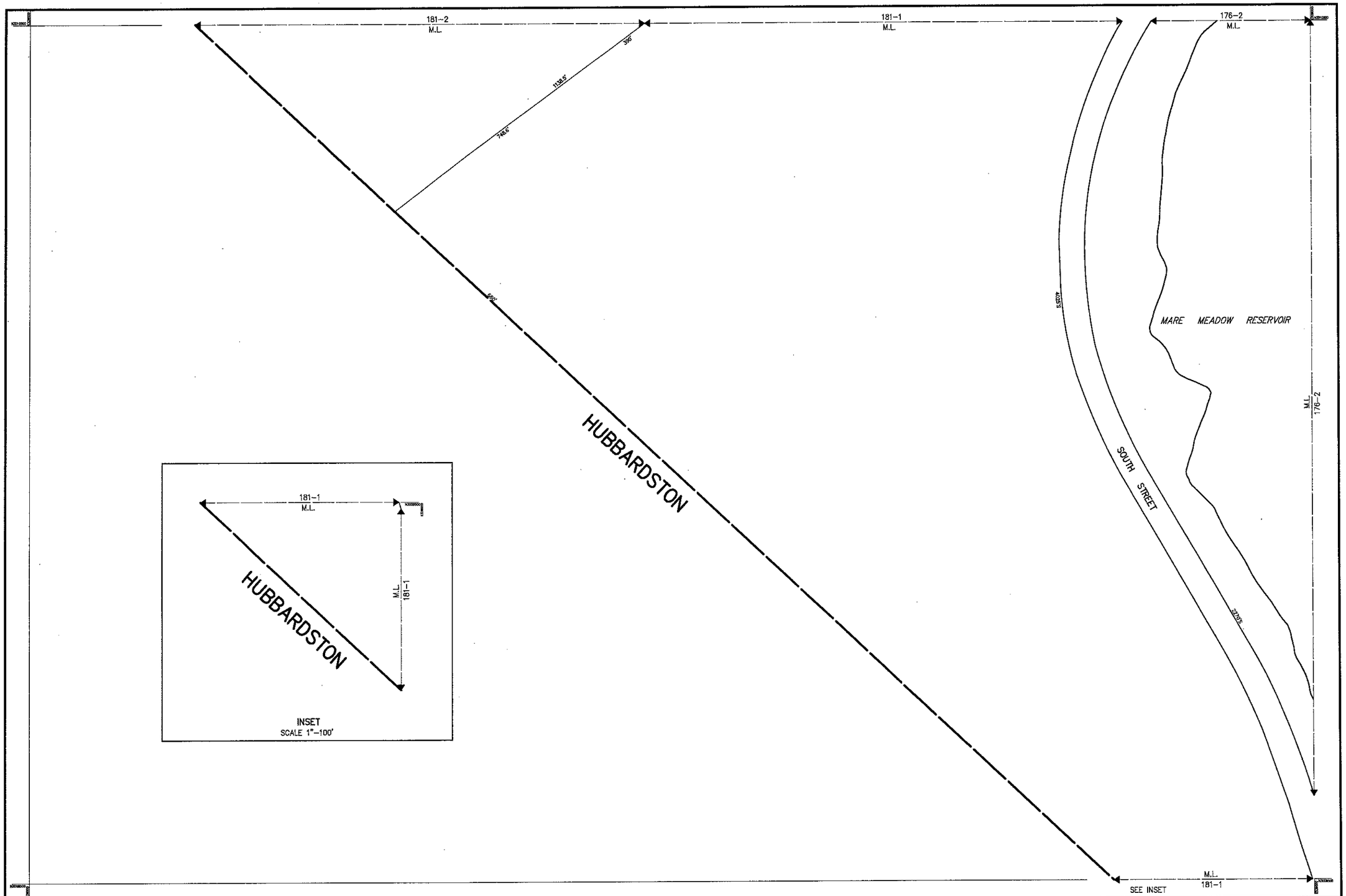

THIS MAP IS FOR ASSESSMENT PURPOSES. IT IS NOT VALID FOR LEGAL DESCRIPTION OR CONVEYANCE.

THE HORIZONTAL DATUM IS THE MASSACHUSETTS STATE PLANE COORDINATE SYSTEM, NAD 83.

PHOTOGRAPHY DATE: DECEMBER 8, 1999

COMPLETION DATE: MAY 1, 2001

PRODUCED IN 2000 BY

CAI Technologies
Precision Mapping Geospatial Solutions

11 PLEASANT STREET, LITTLETON, NH 03561
800.322.4640 - WWW.CAI-TECH.COM

LEGEND

AREA SURVEYED . . . . . Ac
AREA CALCULATED . . . . . AcC
RECORD DIMENSION . . . . . 100'
SCALED DIMENSION . . . . . 100'S
MATCH LINE . . . . . M.L.
WATER . . . . . W

EXEMPT PROPERTY. . . . . E
SUBDIVISION LOT NO. 2
BUILDING . . . . . B/G
RIGHT OF WAY/ACCESS . . . . . R/W
COMMON OWNERSHIP. C
WETLANDS. . . . . W

SCALE 1" = 100'

FEET 50 0 100 200 300
METERS 25 0 25 50 75

REVISED TO : JANUARY 1, 2014

PROPERTY MAPS

WESTMINSTER

MASSACHUSETTS

INDEX DIAGRAM

180 181 182 192 194

GN

MAP NO.

193

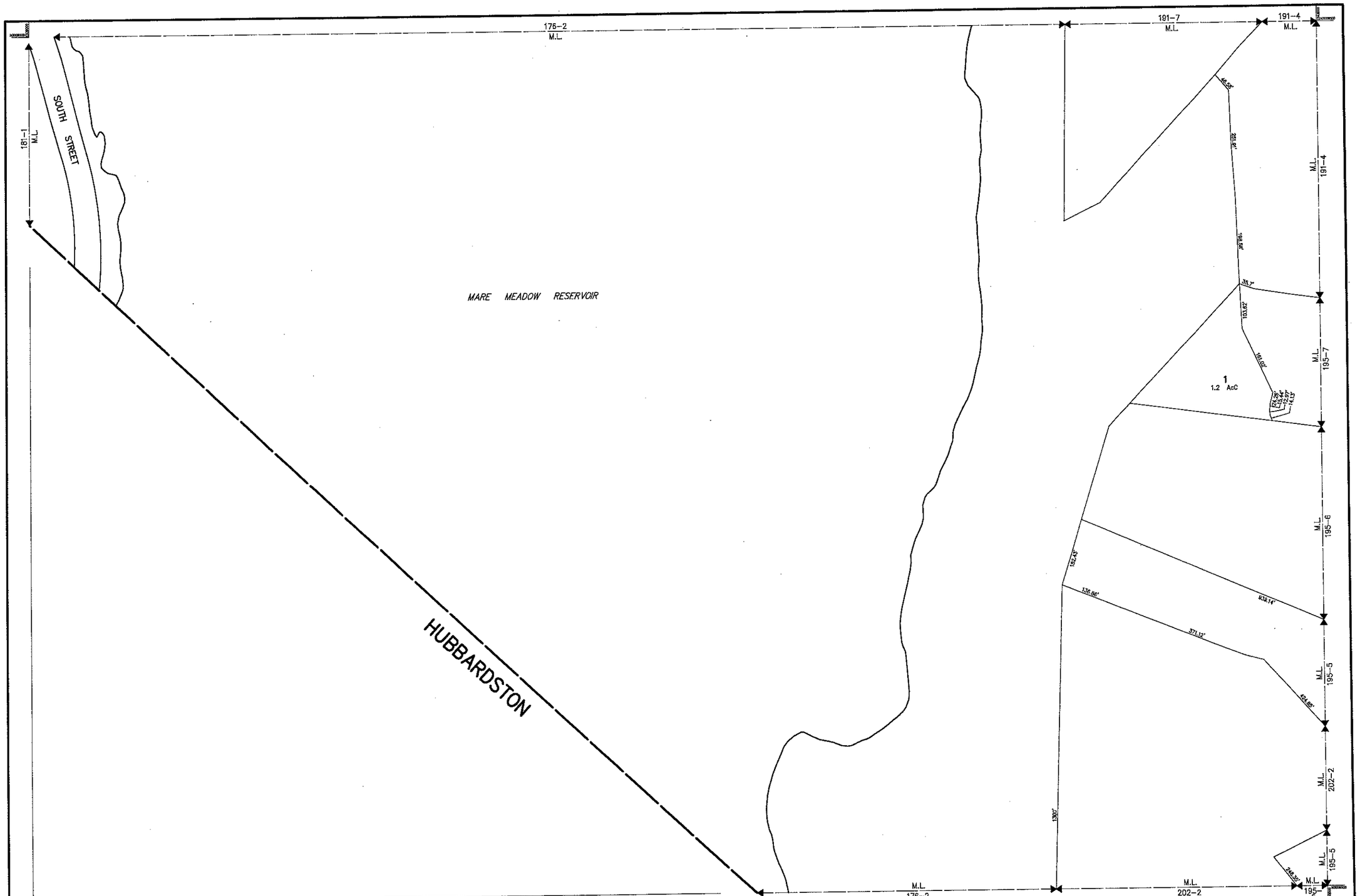

THIS MAP IS FOR ASSESSMENT PURPOSES. IT IS NOT VALID FOR LEGAL DESCRIPTION OR CONVEYANCE.

THE HORIZONTAL DATUM IS THE MASSACHUSETTS STATE PLANE COORDINATE SYSTEM, NAD 83.

PHOTOGRAPHY DATE: DECEMBER 8, 1999

COMPLETION DATE: MAY 1, 2001

PRODUCED IN 2000 BY

CAI Technologies
Precision Mapping Geospatial Solutions

11 PLEASANT STREET, LITTLETON, NH 03561
800.322.4540 - WWW.CAI-TECH.COM

LEGEND

AREA SURVEYED	Ac
AREA CALCULATED	AcC
RECORD DIMENSION	100'
SCALED DIMENSION	100'S
MATCH LINE	M.L.
WATER	W
EXEMPT PROPERTY	E
SUBDIVISION LOT NO.	2
BUILDING	
RIGHT OF WAY/ACCESS	R/W
COMMON OWNERSHIP	
WETLANDS	W

SCALE 1" = 100'

FEET 50 0 100 200 300

25 0 25 50 75 METERS

REVISED TO : JANUARY 1, 2014

PROPERTY MAPS

WESTMINSTER

MASSACHUSETTS

INDEX DIAGRAM

193	192	191
		195
202	201	

MAP NO. 194

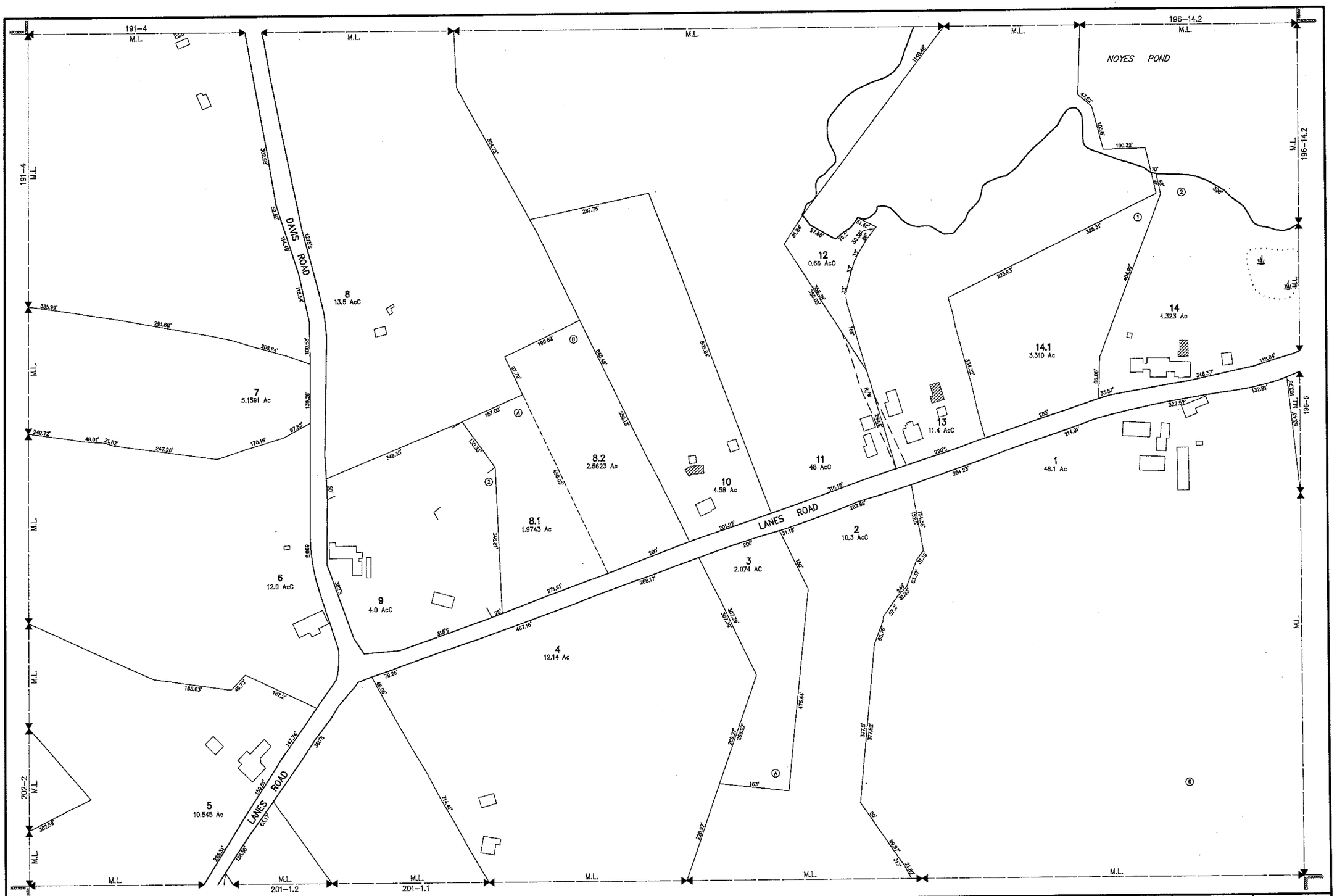

THIS MAP IS FOR ASSESSMENT PURPOSES. IT IS NOT VALID FOR LEGAL DESCRIPTION OR CONVEYANCE.

THE HORIZONTAL DATUM IS THE MASSACHUSETTS STATE PLANE COORDINATE SYSTEM, NAD 83.

PHOTOGRAPHY DATE: DECEMBER 8, 1999

COMPLETION DATE: MAY 1, 2001

PRODUCED IN 2000 BY

CAI Technologies
Precision Mapping, Geospatial Solutions
11 PLEASANT STREET, LITTLETON, NH 03561
800.322.4540 - WWW.CAI-TECH.COM

LEGEND

AREA SURVEYED . . . . . Ac
AREA CALCULATED . . . . . AcC
RECORD DIMENSION . . . . . 100'
SCALED DIMENSION . . . . . 100'S
MATCH LINE . . . . . M.L.
WATER . . . . . W

EXEMPT PROPERTY 6
SUBDIVISION LOT NO. 2
BUILDING . . . . . .
RIGHT OF WAY/ACCESS . . . . . R/W
COMMON OWNERSHIP . . . . . .
WETLANDS . . . . . .

SCALE 1" = 100'

FEET 50 0 100 200 300

METERS 25 0 25 50 75

REVISED TO : JANUARY 1, 2014

PROPERTY MAPS

WESTMINSTER

MASSACHUSETTS

INDEX DIAGRAM

192	191	190
194		196
202	201	200

GN

MAP NO.

195

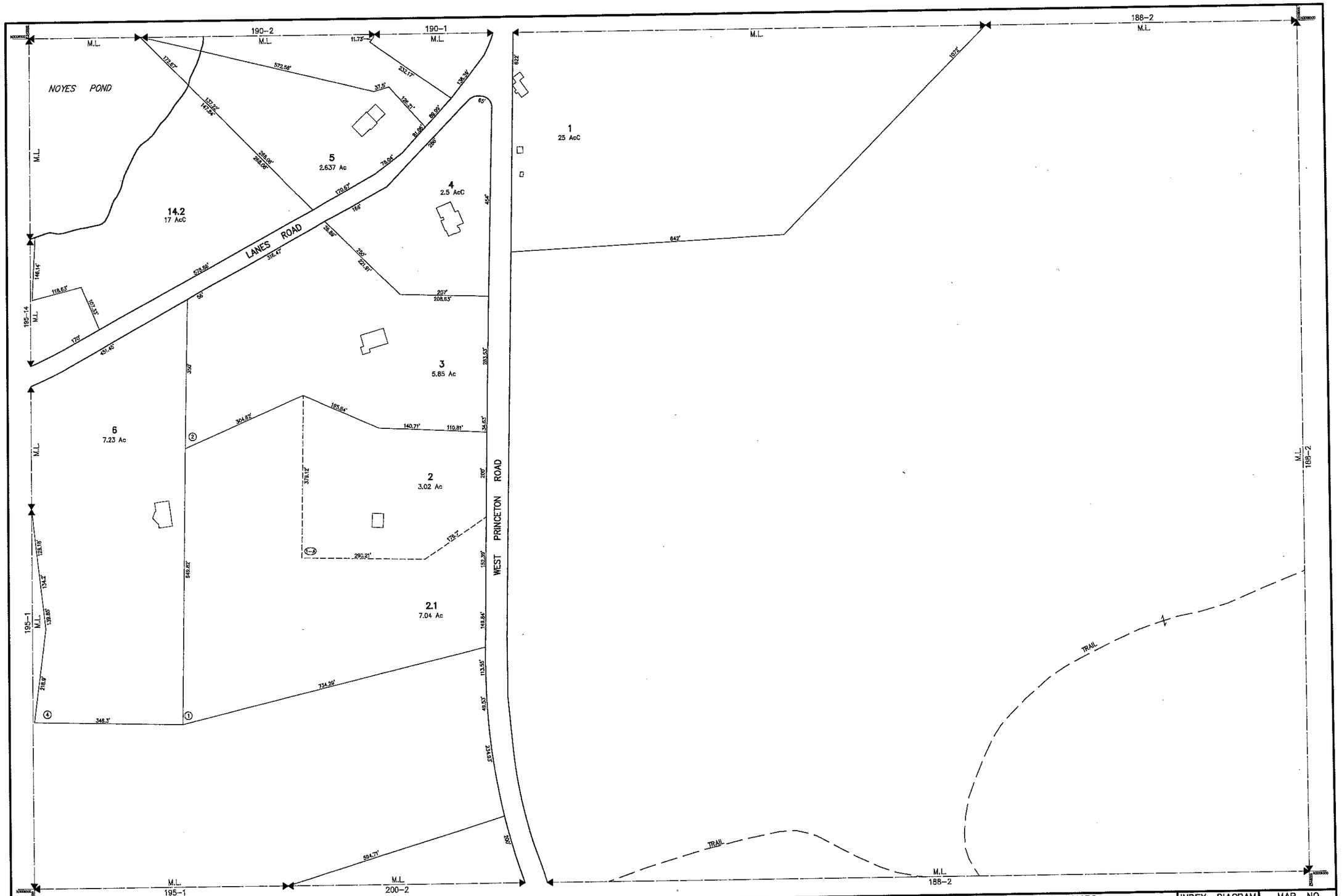

THIS MAP IS FOR ASSESSMENT PURPOSES. IT IS NOT VALID FOR LEGAL DESCRIPTION OR CONVEYANCE.

THE HORIZONTAL DATUM IS THE MASSACHUSETTS STATE PLANE COORDINATE SYSTEM, NAD 83.

PHOTOGRAPHY DATE: DECEMBER 8, 1999

COMPLETION DATE: MAY 1, 2001

PRODUCED IN 2000 BY

CAI Technologies
Precision Mapping Geospatial Solutions
11 PLEASANT STREET, LITTLETON, NH 03561
800.322.4640 - WWW.CAI-TECH.COM

LEGEND

AREA SURVEYED . . . . . Ac
AREA CALCULATED . . . . . AcC
RECORD DIMENSION . . . . . 100'
SCALED DIMENSION . . . . . 100'S
MATCH LINE . . . . . M.L.
WATER . . . . . W

EXEMPT PROPERTY. . . . . (E)
SUBDIVISION LOT NO.. . . . . (2)
BUILDING. . . . . .
RIGHT OF WAY/ACCESS. . . . . R/W
COMMON OWNERSHIP. . . . . .
WETLANDS. . . . . .

SCALE 1" = 100'

FEET 50 0 100 200 300
25 0 25 50 75
METERS

REVISED TO : JANUARY 1, 2014

PROPERTY MAPS

WESTMINSTER

MASSACHUSETTS

INDEX DIAGRAM

191	190	189
195		197
201	200	199

MAP NO.

196

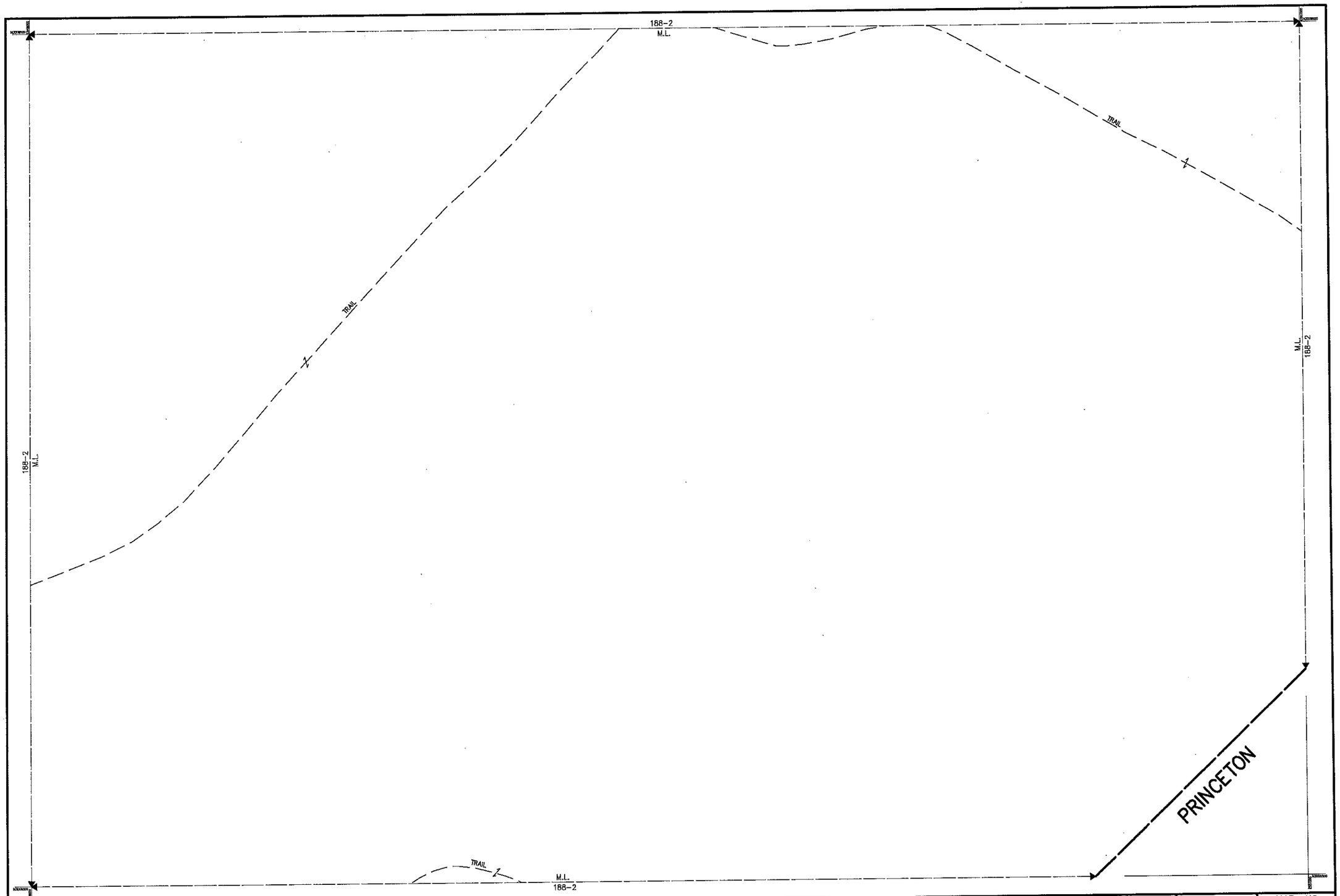

THIS MAP IS FOR ASSESSMENT PURPOSES. IT IS NOT VALID FOR LEGAL DESCRIPTION OR CONVEYANCE.

THE HORIZONTAL DATUM IS THE MASSACHUSETTS STATE PLANE COORDINATE SYSTEM, NAD 83.

PHOTOGRAPHY DATE: DECEMBER 8, 1999

COMPLETION DATE: MAY 1, 2001

PRODUCED IN 2000 BY

CAI Technologies

Precision Mapping, Orientation Enhancement

11 PLEASANT STREET, LITTLETON, NH 03561
800.322.4640 - WWW.CAI-TECH.COM

LEGEND

AREA SURVEYED	Ac	EXEMPT PROPERTY	①
AREA CALCULATED	AcC	SUBDIVISION LOT NO.	②
RECORD DIMENSION	100'	BUILDING	
SCALED DIMENSION	100'S	RIGHT OF WAY/ACCESS	R/W
MATCH LINE	M.L.	COMMON OWNERSHIP	
WATER	W	WETLANDS	

SCALE 1" = 100'

FEET 50 0 100 200 300

METERS 25 0 25 50 75

REVISED TO : JANUARY 1, 2014

PROPERTY MAPS

WESTMINSTER

MASSACHUSETTS

INDEX DIAGRAM

190	189	188
195		198
200	199	

MAP NO.

197

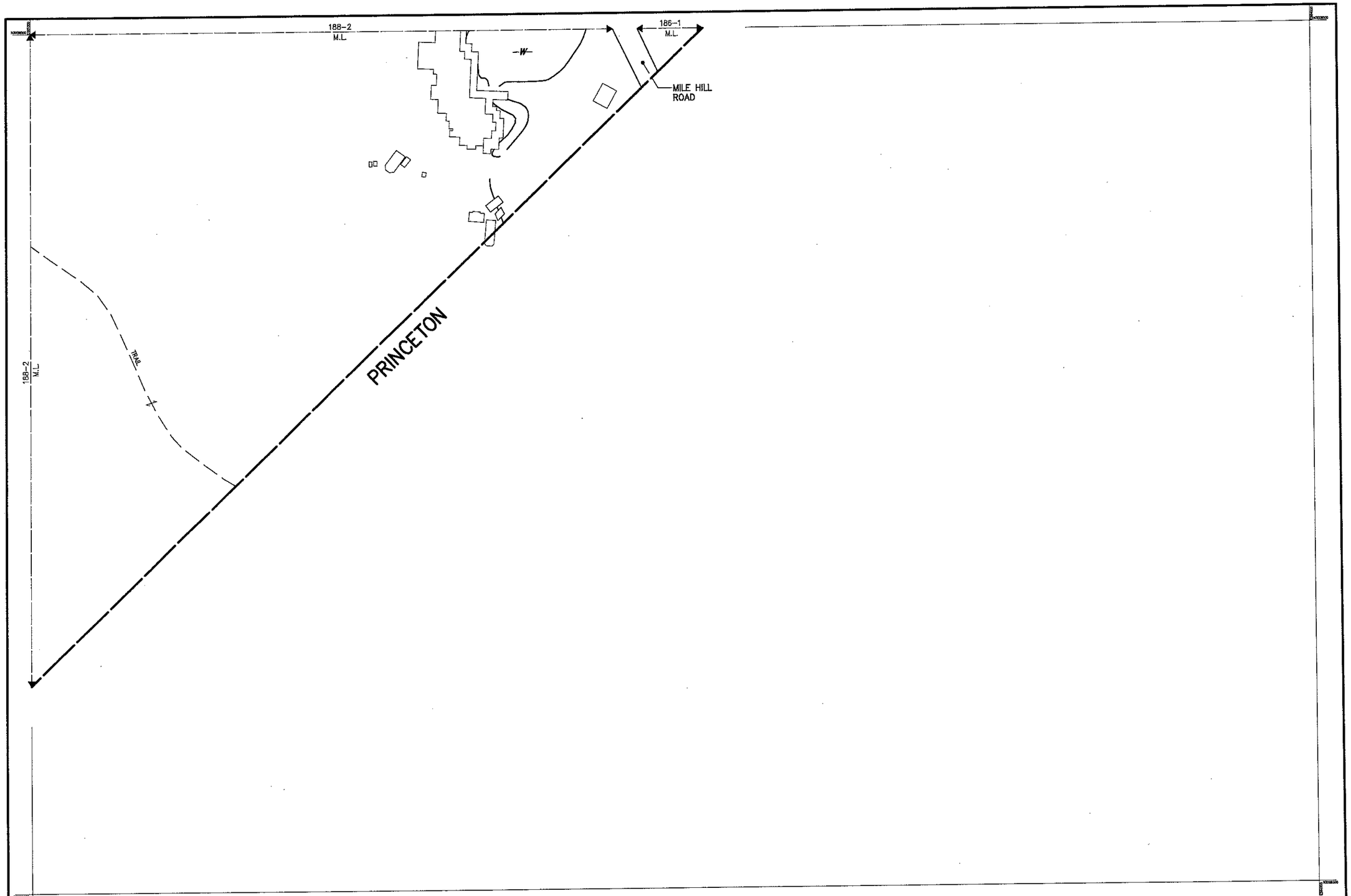

THIS MAP IS FOR ASSESSMENT PURPOSES. IT IS NOT VALID FOR LEGAL DESCRIPTION OR CONVEYANCE.

THE HORIZONTAL DATUM IS THE MASSACHUSETTS STATE PLANE COORDINATE SYSTEM, NAD 83.

PHOTOGRAPHY DATE: DECEMBER 8, 1999

COMPLETION DATE: MAY 1, 2001

PRODUCED IN 2000 BY

CAT Technologies

Precision Mapping Geospatial Solutions

11 PLEASANT STREET, LITTLETON, NH 03561
800.322.4540 - WWW.CAI-TECH.COM

LEGEND

AREA SURVEYED . . . . . Ac
AREA CALCULATED . . . . . AcC
RECORD DIMENSION . . . . . 100'
SCALED DIMENSION . . . . . 100'S
MATCH LINE . . . . . M.L.
WATER . . . . . W

EXEMPT PROPERTY. . . . . E
SUBDIVISION LOT NO.. 4
BUILDING. . . . . .
RIGHT OF WAY/ACCESS . . . . . R/W
COMMON OWNERSHIP. . . . . .
WETLANDS . . . . . .

SCALE 1" = 100'

FEET 50 0 100 200 300

25 0 25 50 75 METERS

REVISED TO : JANUARY 1, 2014

PROPERTY MAPS

WESTMINSTER

MASSACHUSETTS

INDEX DIAGRAM

189 188
197
199

GN

MAP NO.

198

188–2
M.L.

TRAIL

188–2
M.L.

PRINCETON

M.L.
188–2

SEE INSET

188–2
M.L.

188–2
M.L.

PRINCETON

INSET
SCALE 1"=100'

THIS MAP IS FOR ASSESSMENT PURPOSES. IT IS NOT VALID FOR LEGAL DESCRIPTION OR CONVEYANCE.

THE HORIZONTAL DATUM IS THE MASSACHUSETTS STATE PLANE COORDINATE SYSTEM, NAD 83.

PHOTOGRAPHY DATE: DECEMBER 8, 1999

COMPLETION DATE: MAY 1, 2001

PRODUCED IN 2000 BY

CAI Technologies
Precision Mapping, Geospatial Solutions

11 PLEASANT STREET, LITTLETON, NH 03561
800.322.4640 - WWW.CAI-TECH.COM

LEGEND

AREA SURVEYED . . . . . Ac
AREA CALCULATED . . . . . AcC
RECORD DIMENSION . . . . . 100'
SCALED DIMENSION . . . . . 100'S
MATCH LINE . . . . . M.L.
WATER . . . . . W

EXEMPT PROPERTY . . . . . E
SUBDIVISION LOT NO. 2
BUILDING . . . . . B
RIGHT OF WAY/ACCESS . . . . . R/W
COMMON OWNERSHIP C
WETLANDS . . . . . W

FEET SCALE 1" = 100'
50 0 100 200 300
25 0 25 50 75
METERS

REVISED TO : JANUARY 1, 2014

PROPERTY MAPS

WESTMINSTER

MASSACHUSETTS

INDEX DIAGRAM

	198	197	196
	200	
	204	

GN

MAP NO.

199

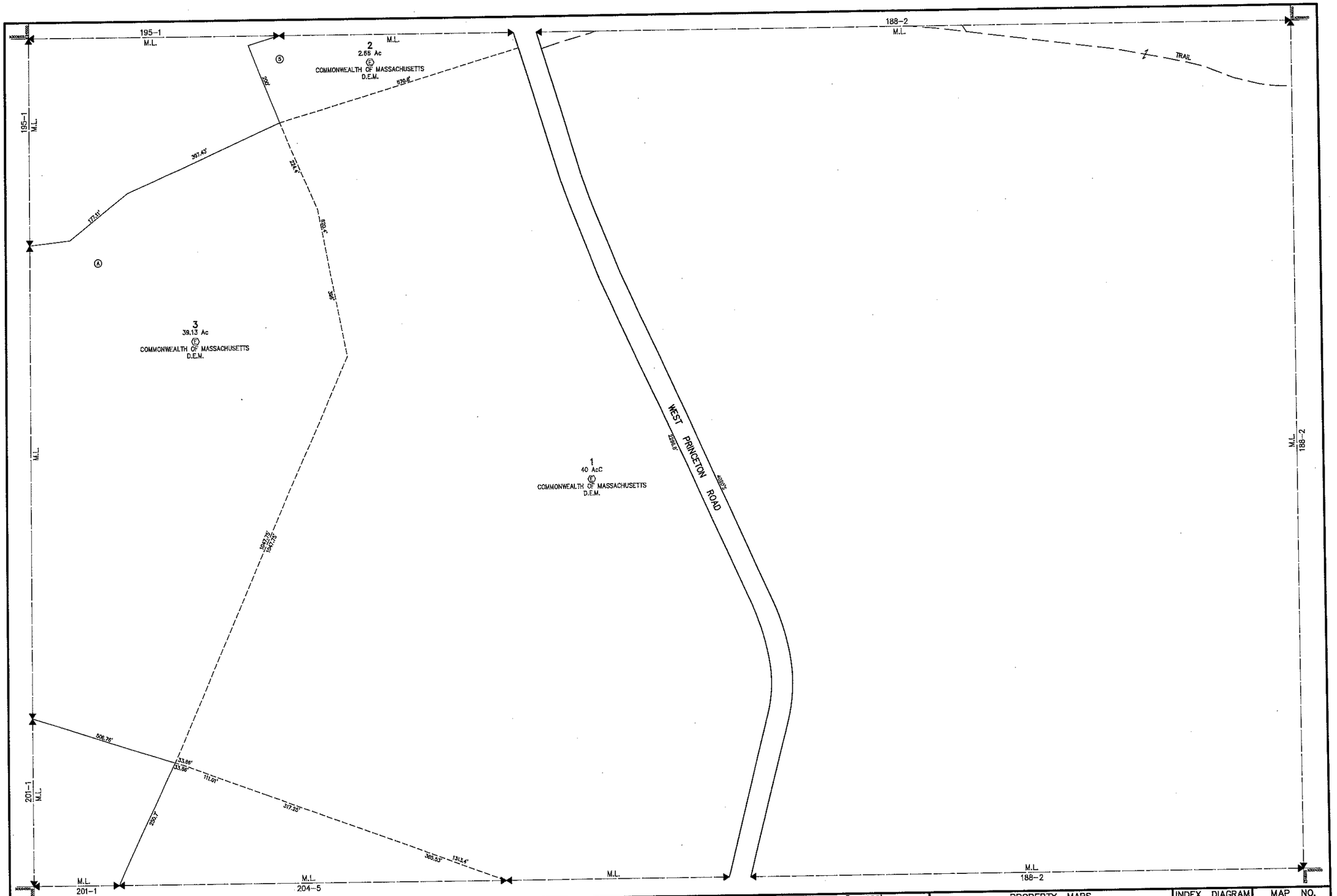

THIS MAP IS FOR ASSESSMENT PURPOSES. IT IS NOT VALID FOR LEGAL DESCRIPTION OR CONVEYANCE.

THE HORIZONTAL DATUM IS THE MASSACHUSETTS STATE PLANE COORDINATE SYSTEM, NAD 83.

PHOTOGRAPHY DATE: DECEMBER 8, 1999

COMPLETION DATE: MAY 1, 2001

PRODUCED IN 2000 BY

CAI Technologies
Precision Mapping, Geospatial Solutions

11 PLEASANT STREET, LITTLETON, NH 03561
800.322.4840 - WWW.CAI-TECH.COM

LEGEND

AREA SURVEYED	Ac	EXEMPT PROPERTY	Ⓔ
AREA CALCULATED	AcC	SUBDIVISION LOT NO.	Ⓧ
RECORD DIMENSION	100'	BUILDING	
SCALED DIMENSION	100'S	RIGHT OF WAY/ACCESS	R/W
MATCH LINE	M.L.	COMMON OWNERSHIP	
WATER	W	WETLANDS	W

FEET SCALE 1" = 100'
50 0 100 200 300
25 0 25 50 75
METERS

REVISED TO : JANUARY 1, 2014

PROPERTY MAPS

WESTMINSTER

MASSACHUSETTS

INDEX DIAGRAM

195	196	197
201		199
203	204	

GN

MAP NO.

200

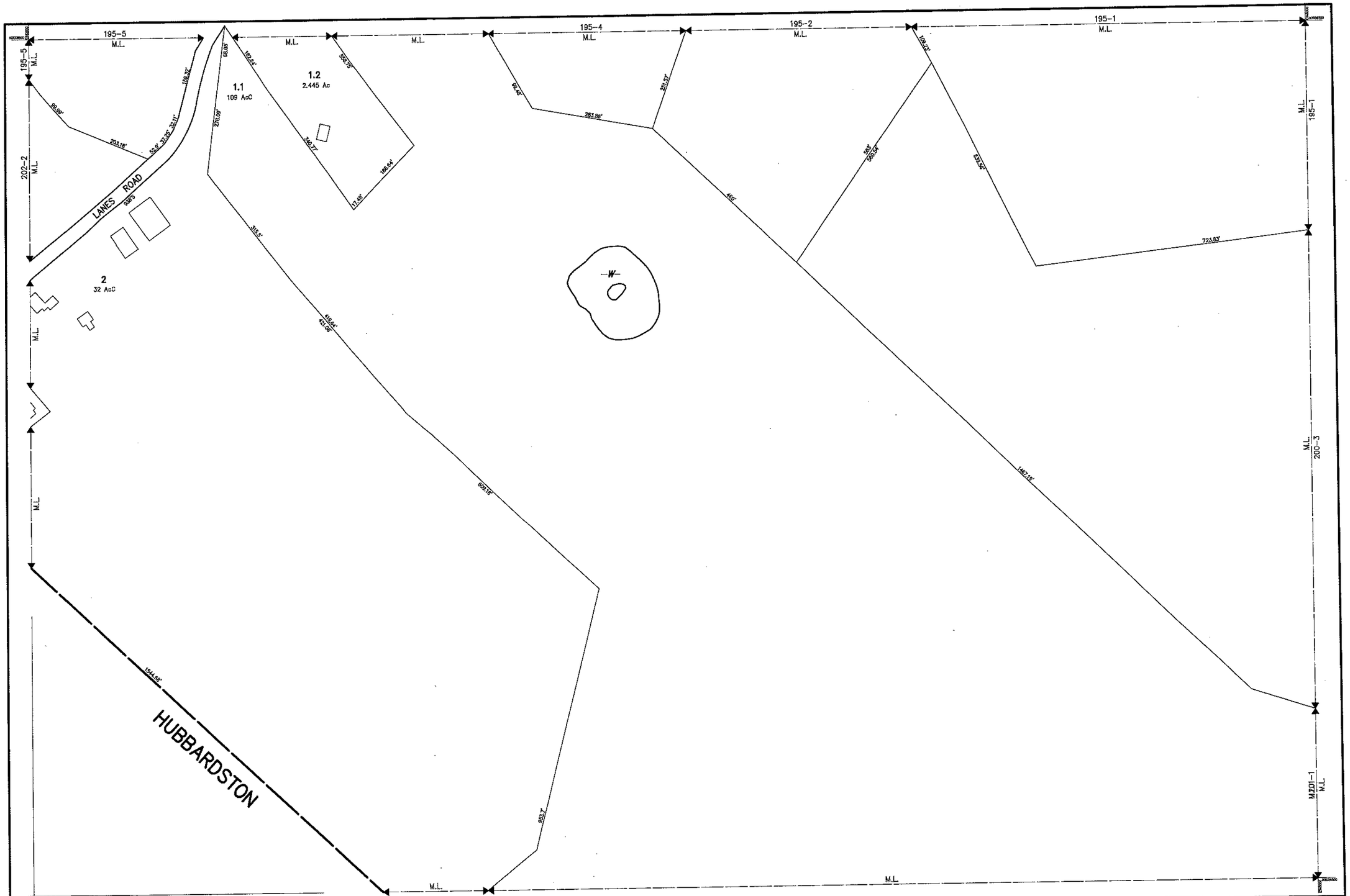

THIS MAP IS FOR ASSESSMENT PURPOSES. IT IS NOT VALID FOR LEGAL DESCRIPTION OR CONVEYANCE.

THE HORIZONTAL DATUM IS THE MASSACHUSETTS STATE PLANE COORDINATE SYSTEM, NAD 83.

PHOTOGRAPHY DATE: DECEMBER 8, 1999

COMPLETION DATE: MAY 1, 2001

PRODUCED IN 2000 BY

CAI Technologies
Precision Mapping Geospatial Solutions

11 PLEASANT STREET, LITTLETON, NH 03561
800.322.4640 - WWW.CAI-TECH.COM

LEGEND

AREA SURVEYED . . . . . Ac
AREA CALCULATED . . . . . AcC
RECORD DIMENSION . . . . . 100'
SCALED DIMENSION . . . . . 100'S
MATCH LINE . . . . . M.L.
WATER . . . . . W

EXEMPT PROPERTY . . . . . E
SUBDIVISION LOT NO. 2
BUILDING . . . . . .
RIGHT OF WAY/ACCESS . . . . . R/W
COMMON OWNERSHIP . . . . . .
WETLANDS . . . . . W

SCALE 1" = 100'

FEET 50 0 100 200 300

METERS 25 0 25 50 75

REVISED TO : JANUARY 1, 2014

PROPERTY MAPS

WESTMINSTER

MASSACHUSETTS

INDEX DIAGRAM

194	195	196
202		200
	203	204

MAP NO.

201

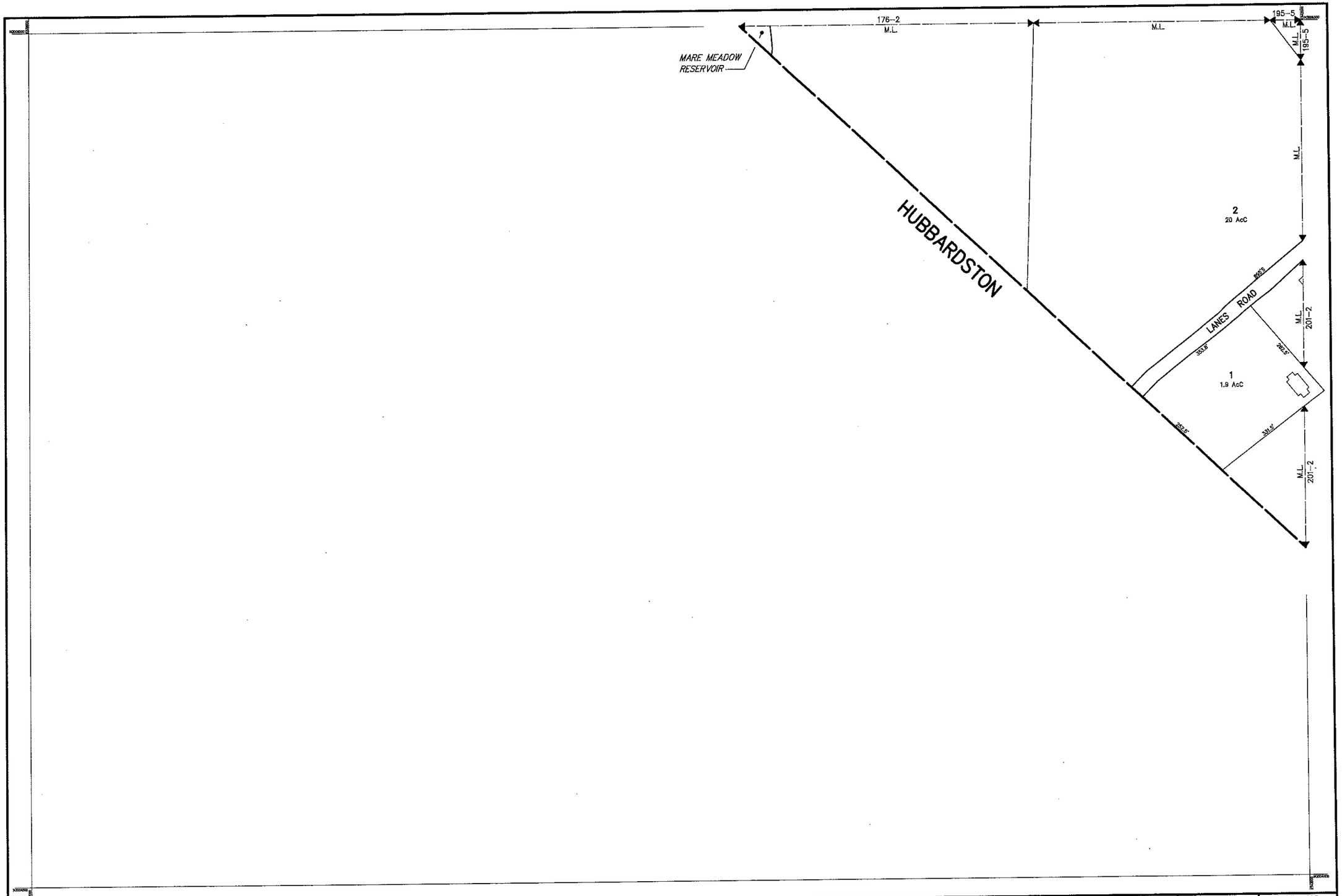

THIS MAP IS FOR ASSESSMENT PURPOSES. IT IS NOT VALID FOR LEGAL DESCRIPTION OR CONVEYANCE.

THE HORIZONTAL DATUM IS THE MASSACHUSETTS STATE PLANE COORDINATE SYSTEM, NAD 83.

PHOTOGRAPHY DATE: DECEMBER 8, 1999

COMPLETION DATE: MAY 1, 2001

PRODUCED IN 2000 BY

CAI Technologies

Precision Mapping, Geospatial Solutions

11 PLEASANT STREET, LITTLETON, NH 03561
800.522.4540 - WWW.CAI-TECH.COM

LEGEND

AREA SURVEYED . . . . . Ac
AREA CALCULATED . . . . . AcC
RECORD DIMENSION . . . . . 100'
SCALED DIMENSION . . . . . 100'S
MATCH LINE . . . . . M.L.
WATER . . . . . W

EXEMPT PROPERTY. . . . . E
SUBDIVISION LOT NO.. 2
BUILDING. . . . . .
RIGHT OF WAY/ACCESS . . . . . R/W
COMMON OWNERSHIP. . . . . .
WETLANDS. . . . . .

SCALE 1" = 100'

FEET 50 0 100 200 300

25 0 25 50 75 METERS

REVISED TO : JANUARY 1, 2014

PROPERTY MAPS

WESTMINSTER

MASSACHUSETTS

INDEX DIAGRAM

194 195 201 203

GN

MAP NO.

202

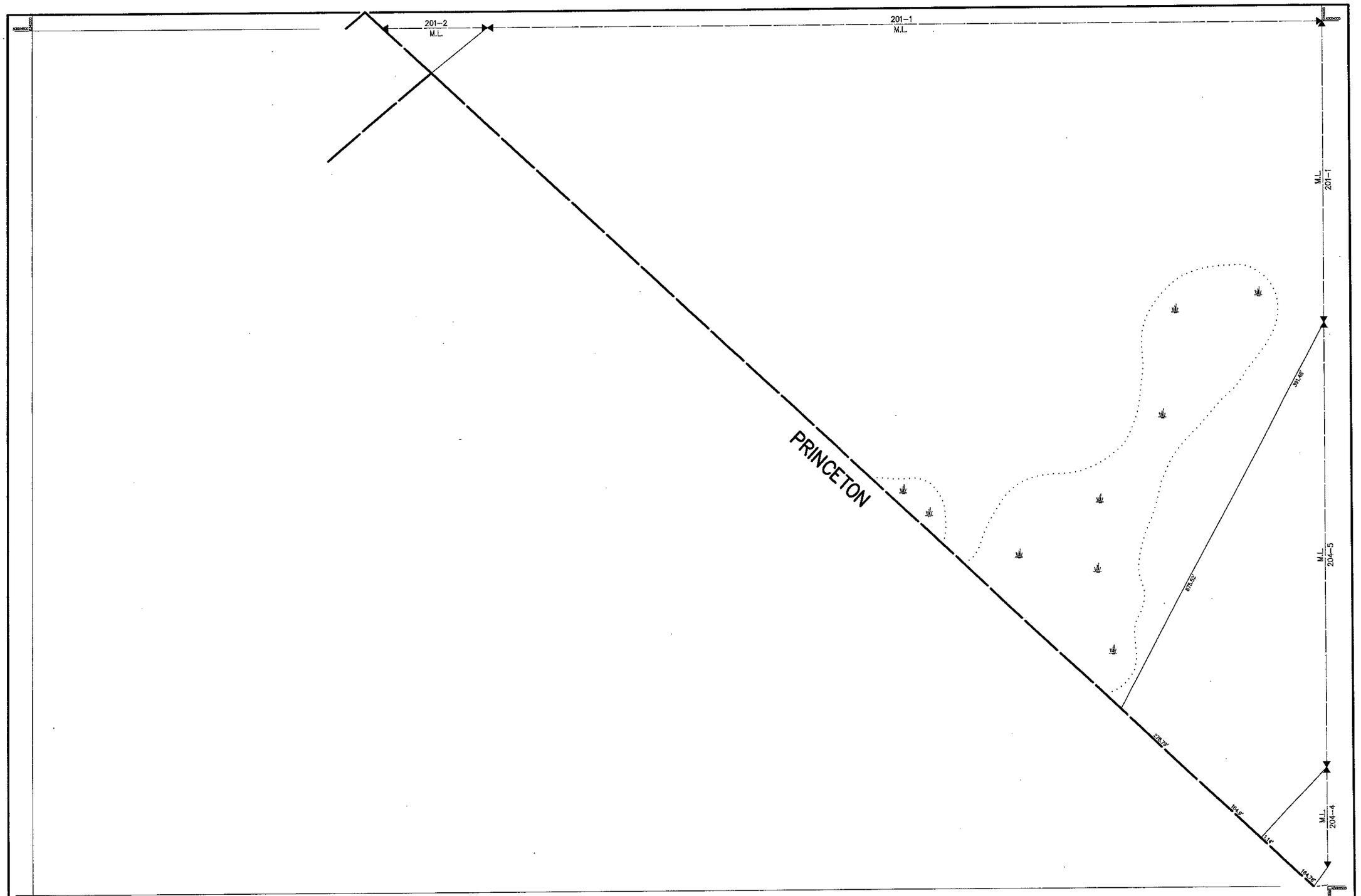

THIS MAP IS FOR ASSESSMENT PURPOSES. IT IS NOT VALID FOR LEGAL DESCRIPTION OR CONVEYANCE.

THE HORIZONTAL DATUM IS THE MASSACHUSETTS STATE PLANE COORDINATE SYSTEM, NAD 83.

PHOTOGRAPHY DATE: DECEMBER 8, 1999

COMPLETION DATE: MAY 1, 2001

PRODUCED IN 2000 BY

CAI Technologies
Precision Mapping Geospatial Solutions

11 PLEASANT STREET, LITTLETON, NH 03561
800.323.4549 – WWW.CAI-TECH.COM

LEGEND

AREA SURVEYED . . . . . Ac
AREA CALCULATED . . . . . AcC
RECORD DIMENSION . . . . . 100'
SCALED DIMENSION . . . . . 100'S
MATCH LINE . . . . . M.L.
WATER . . . . . W

EXEMPT PROPERTY . . . . . E
SUBDIVISION LOT NO. 2
BUILDING . . . . . B/G
RIGHT OF WAY/ACCESS . . . . . R/W
COMMON OWNERSHIP C
WETLANDS . . . . . W

FEET 50 0 100 200 300
SCALE 1" = 100'
25 0 25 50 75
METERS

REVISED TO : JANUARY 1, 2014

PROPERTY MAPS

WESTMINSTER

MASSACHUSETTS

INDEX DIAGRAM

202 201 200
204
205

GN

MAP NO.

203

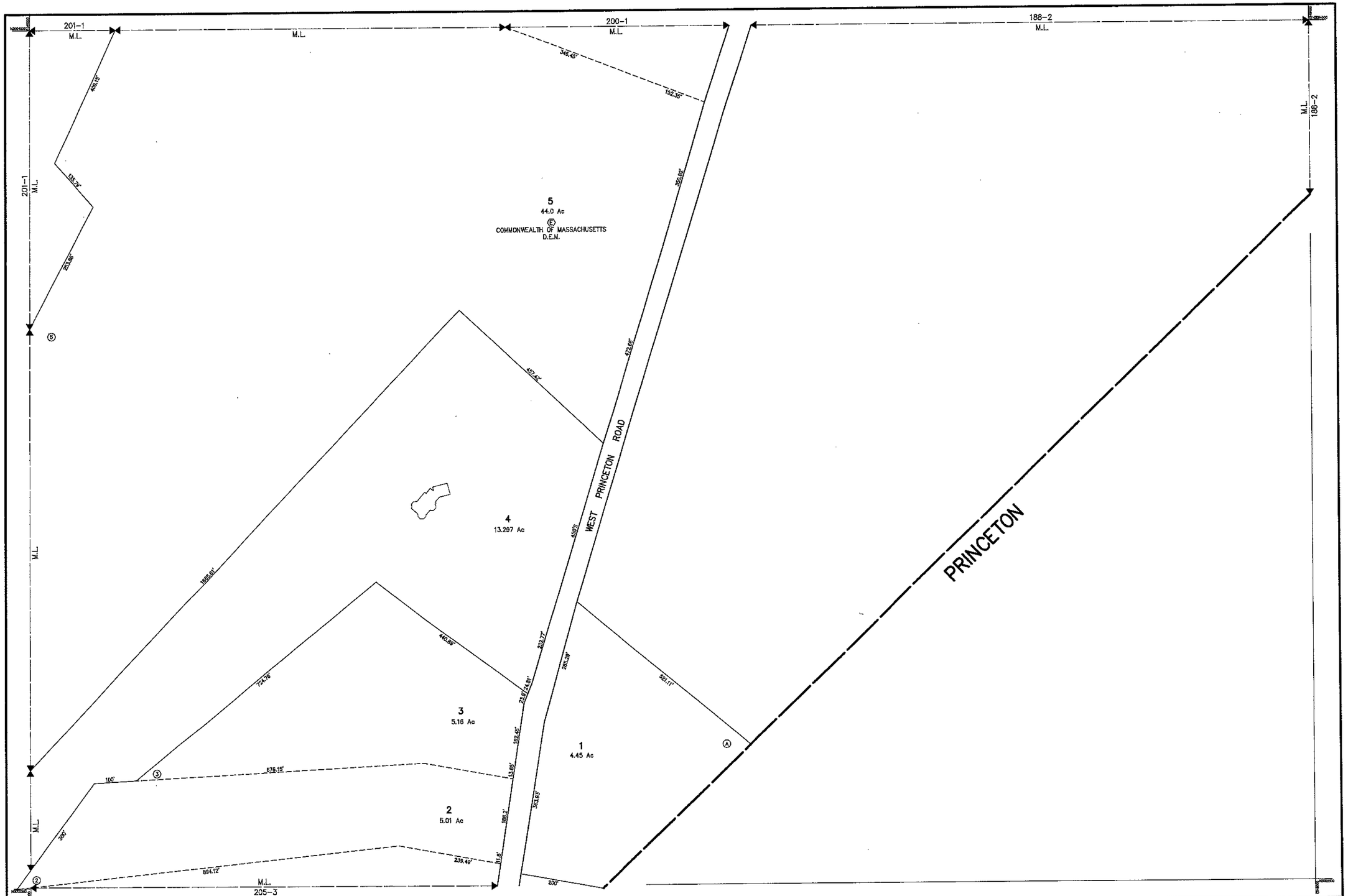

THIS MAP IS FOR ASSESSMENT PURPOSES. IT IS NOT VALID FOR LEGAL DESCRIPTION OR CONVEYANCE.

THE HORIZONTAL DATUM IS THE MASSACHUSETTS STATE PLANE COORDINATE SYSTEM, NAD 83.

PHOTOGRAPHY DATE: DECEMBER 8, 1999

COMPLETION DATE: MAY 1, 2001

PRODUCED IN 2000 BY

CAI Technologies
Precision Mapping, Geospatial Enhancement

11 PLEASANT STREET, LITTLETON, NH 03561
800.322.4540 - WWW.CAI-TECH.COM

LEGEND

AREA SURVEYED	Ac	EXEMPT PROPERTY	Ⓔ
AREA CALCULATED	AcC	SUBDIVISION LOT NO.	②
RECORD DIMENSION	100'	BUILDING	
SCALED DIMENSION	100'S	RIGHT OF WAY/ACCESS	R/W
MATCH LINE	M.L.	COMMON OWNERSHIP	
WATER	W	WETLANDS	

SCALE 1" = 100'

FEET 50 0 100 200 300

METERS 25 0 25 50 75

REVISED TO : JANUARY 1, 2014

PROPERTY MAPS

WESTMINSTER

MASSACHUSETTS

INDEX DIAGRAM

201 200 199
203
205

N

MAP NO.

204

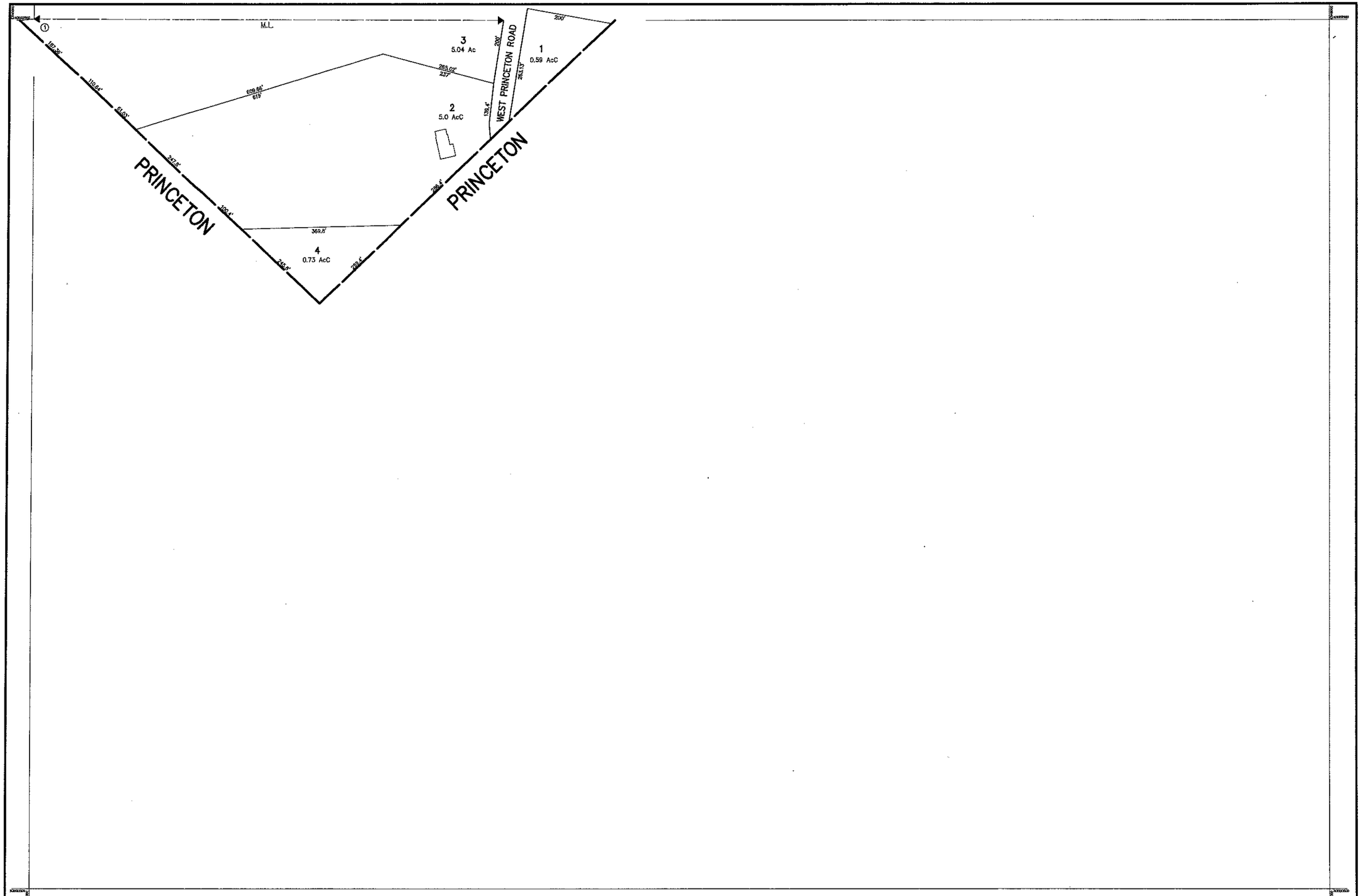

THIS MAP IS FOR ASSESSMENT PURPOSES. IT IS NOT VALID FOR LEGAL DESCRIPTION OR CONVEYANCE.

THE HORIZONTAL DATUM IS THE MASSACHUSETTS STATE PLANE COORDINATE SYSTEM, NAD 83.

PHOTOGRAPHY DATE: DECEMBER 8, 1999

COMPLETION DATE: MAY 1, 2001

PRODUCED IN 2000 BY

CAI Technologies
Precision Mapping, Geospatial Services

11 PLEASANT STREET, LITTLETON, NH 03561
800.322.4340 - WWW.CAITECH.COM

LEGEND

AREA SURVEYED . . . . . Ac
AREA CALCULATED . . . . . AcC
RECORD DIMENSION . . . . . 100'
SCALED DIMENSION . . . . . 100'S
MATCH LINE . . . . . M.L.
WATER . . . . . W

EXEMPT PROPERTY. . . . . E
SUBDIVISION LOT NO. 2
BUILDING . . . . . .
RIGHT OF WAY/ACCESS . . . . R/W
COMMON OWNERSHIP. . . . . .
WETLANDS . . . . . .

FEET SCALE 1" = 100'
50 0 100 200 300
25 0 25 50 75
METERS

REVISED TO : JANUARY 1, 2014

PROPERTY MAPS

WESTMINSTER

MASSACHUSETTS

INDEX DIAGRAM

203 204

MAP NO.

205